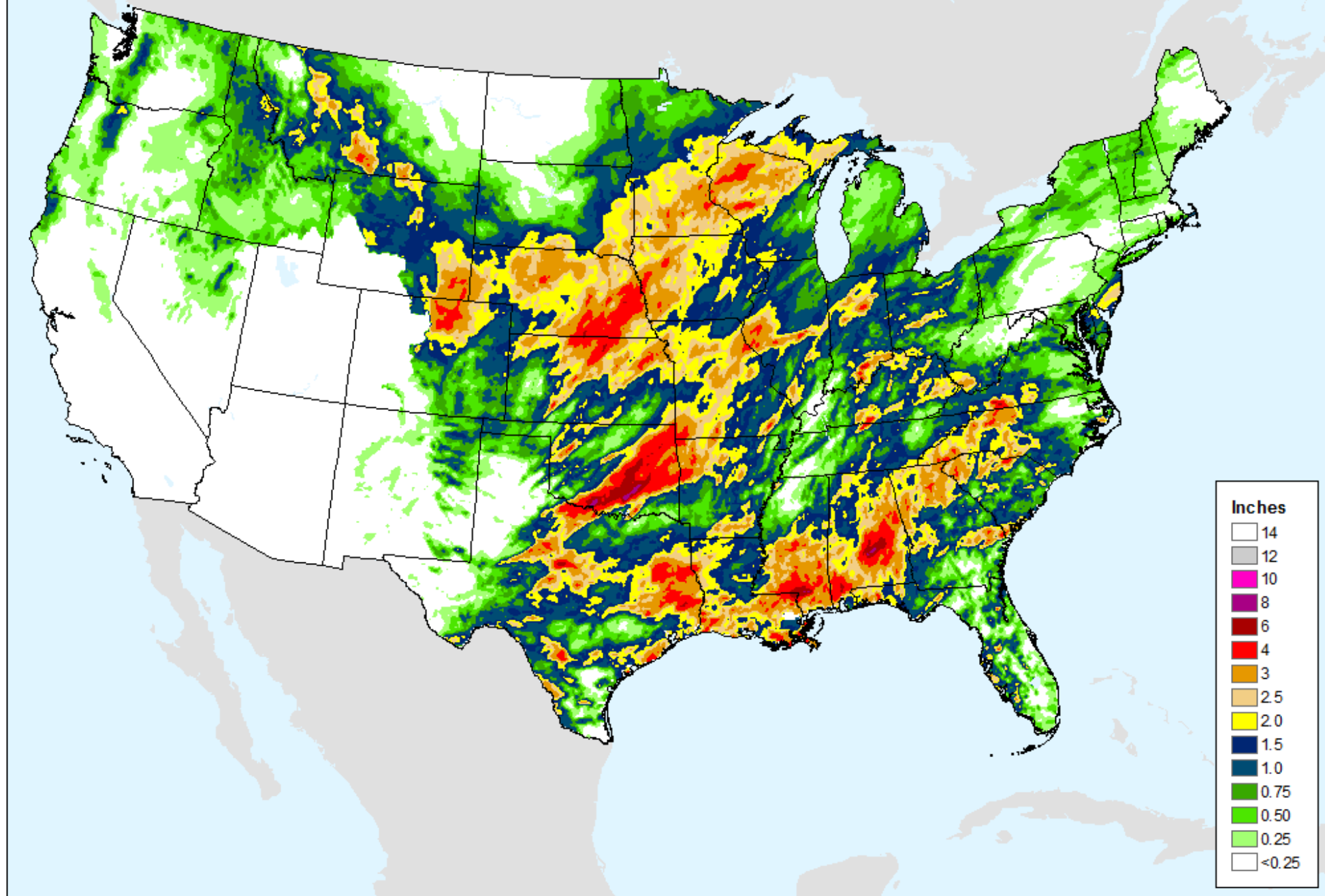


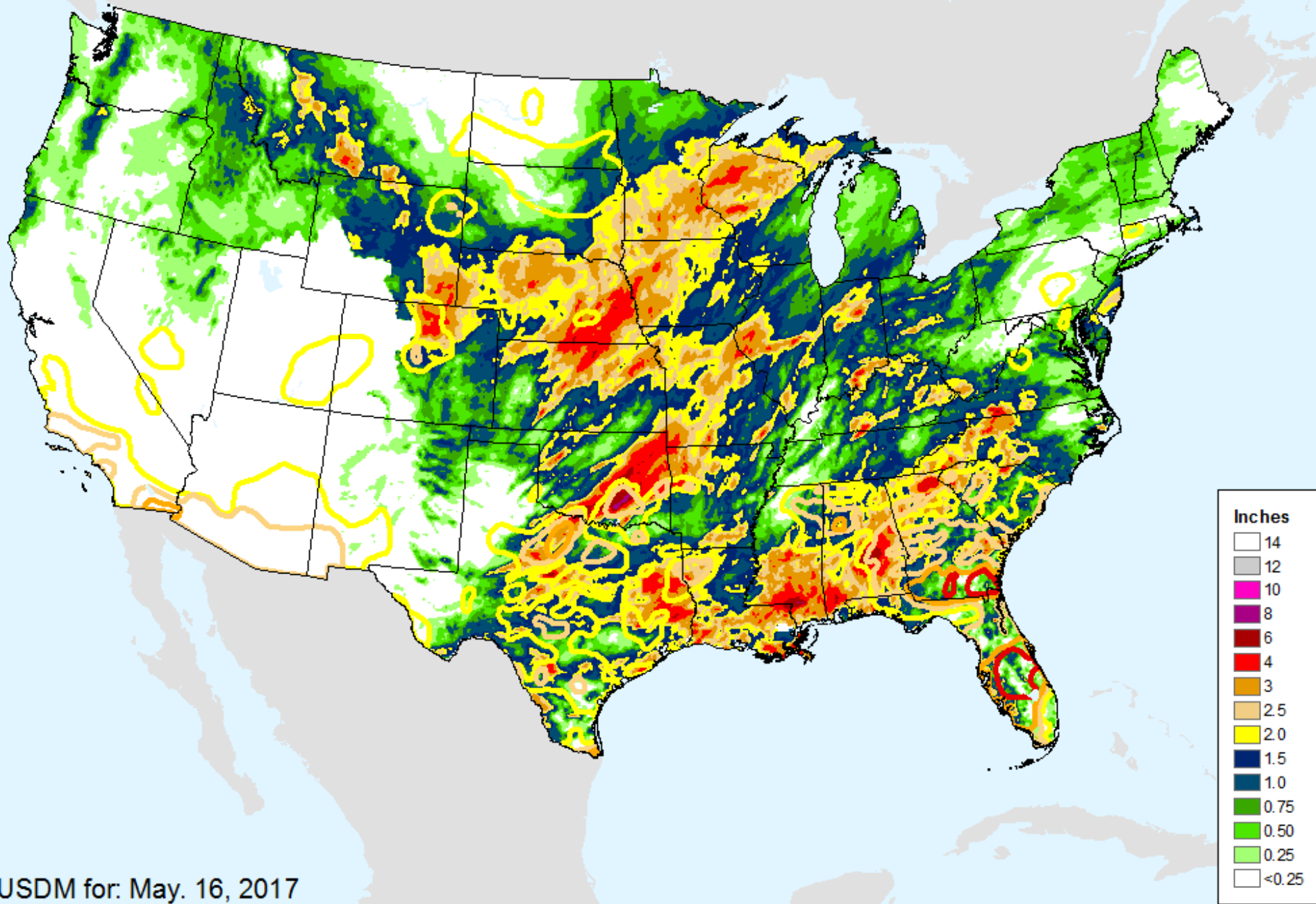
AHPS 7-Day Precipitation

As of: Tuesday, May 23, 2017



AHPS 7-Day Precipitation

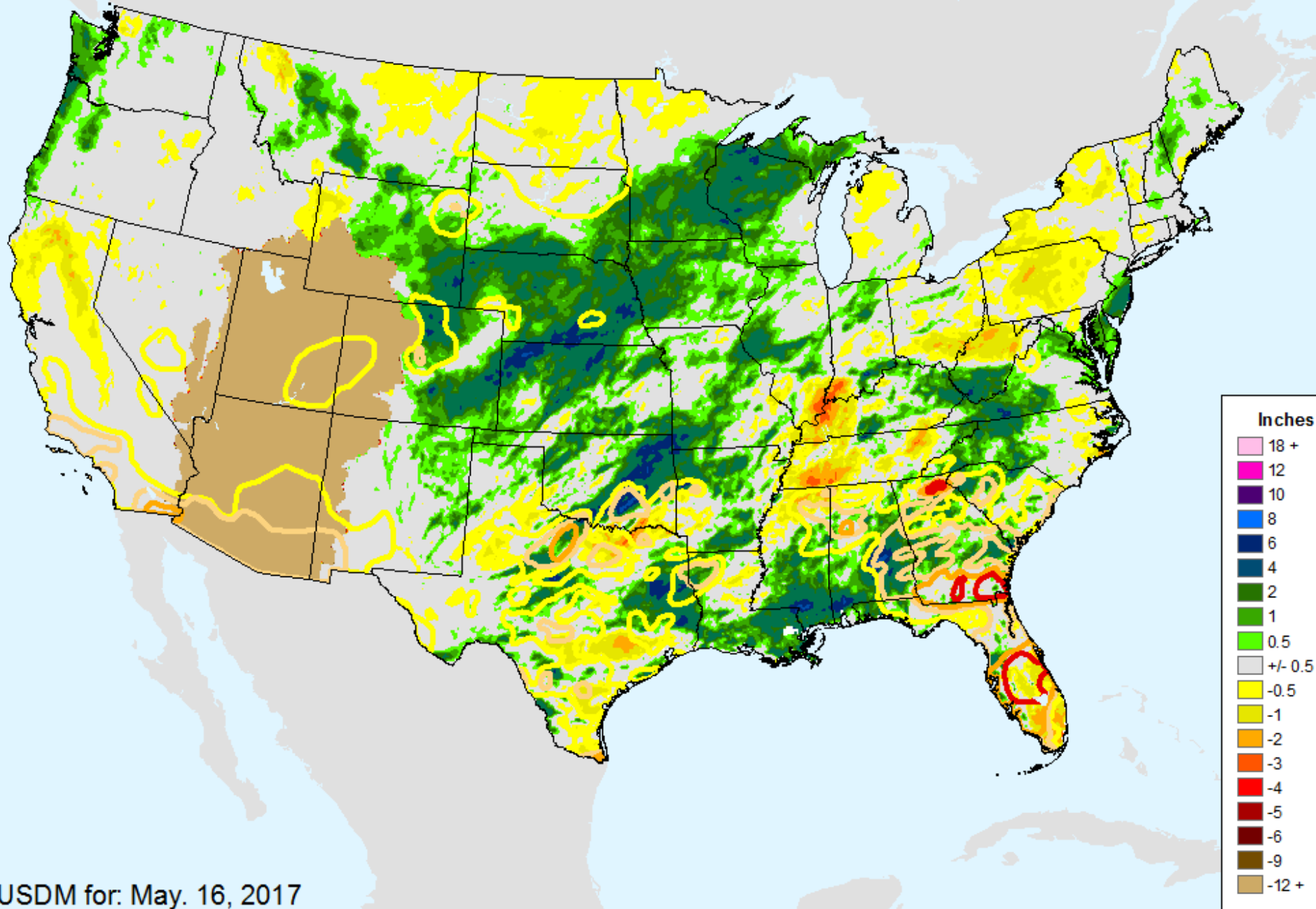
As of: Tuesday, May 23, 2017



USDM for: May. 16, 2017

AHPS 14-Day Precip Departure

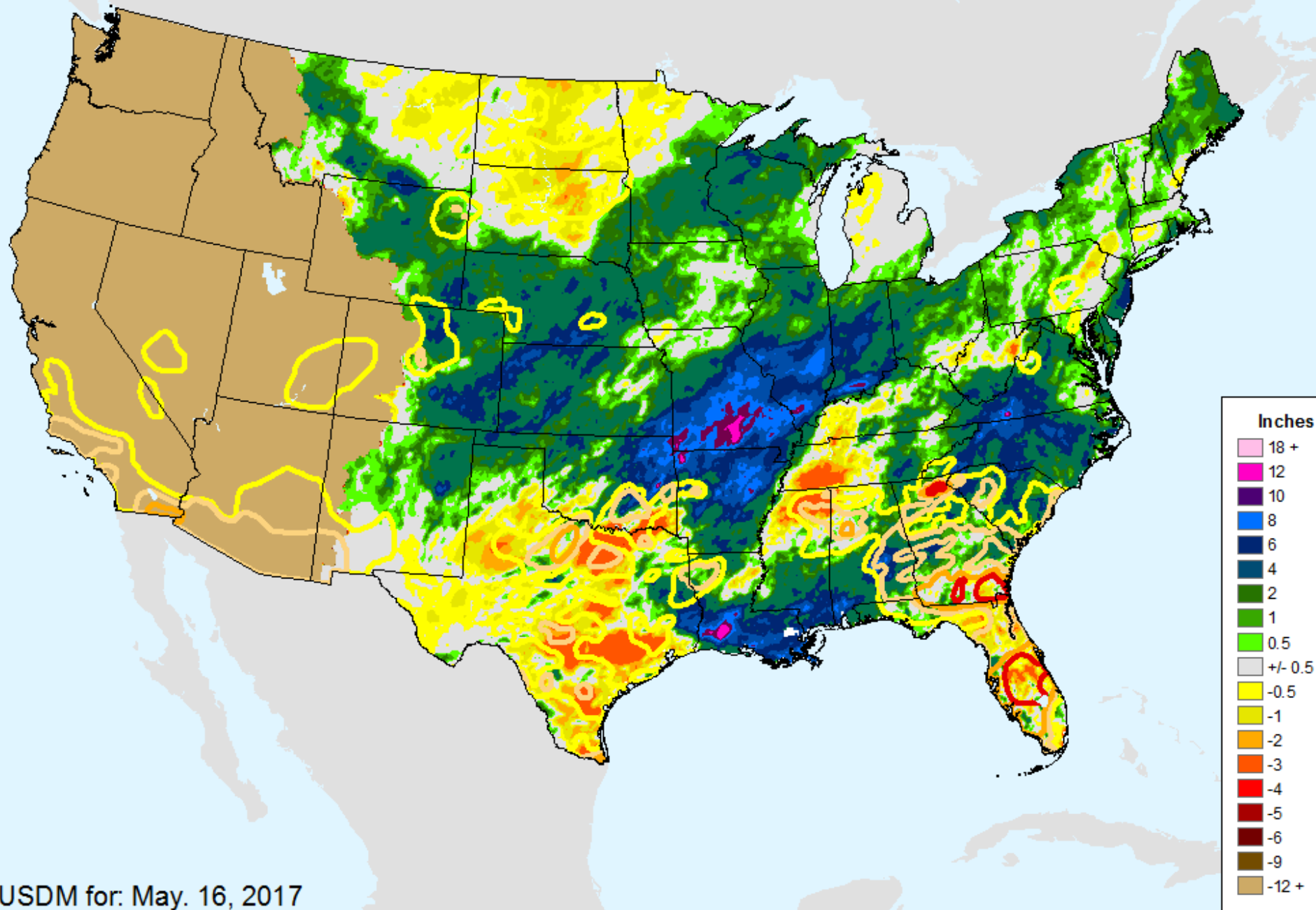
As of: Tuesday, May 23, 2017



USDM for: May. 16, 2017

AHPS 30-Day Precip Departure

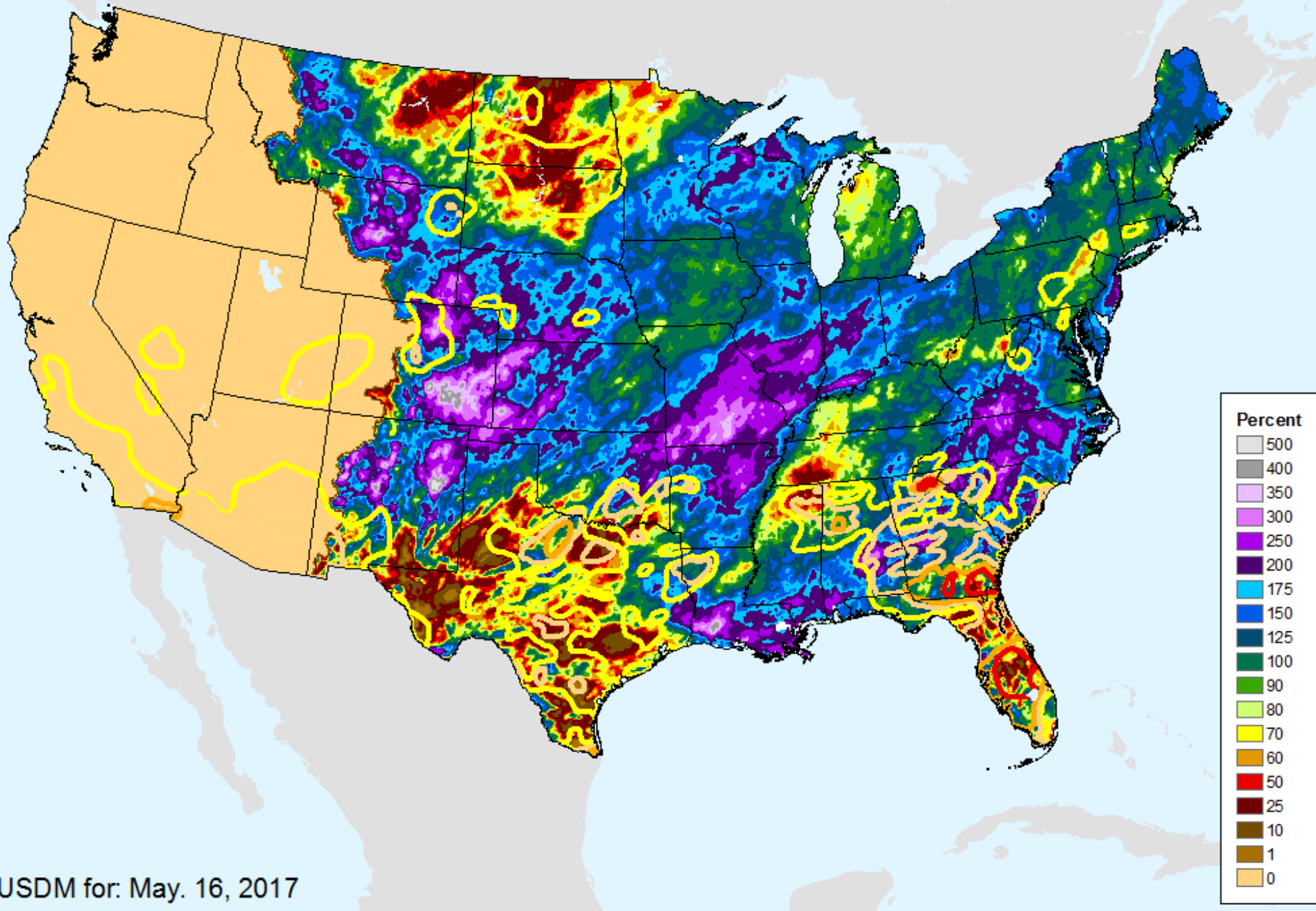
As of: Tuesday, May 23, 2017



USDM for: May. 16, 2017

AHPS 30-Day Pct of Normal Pcp

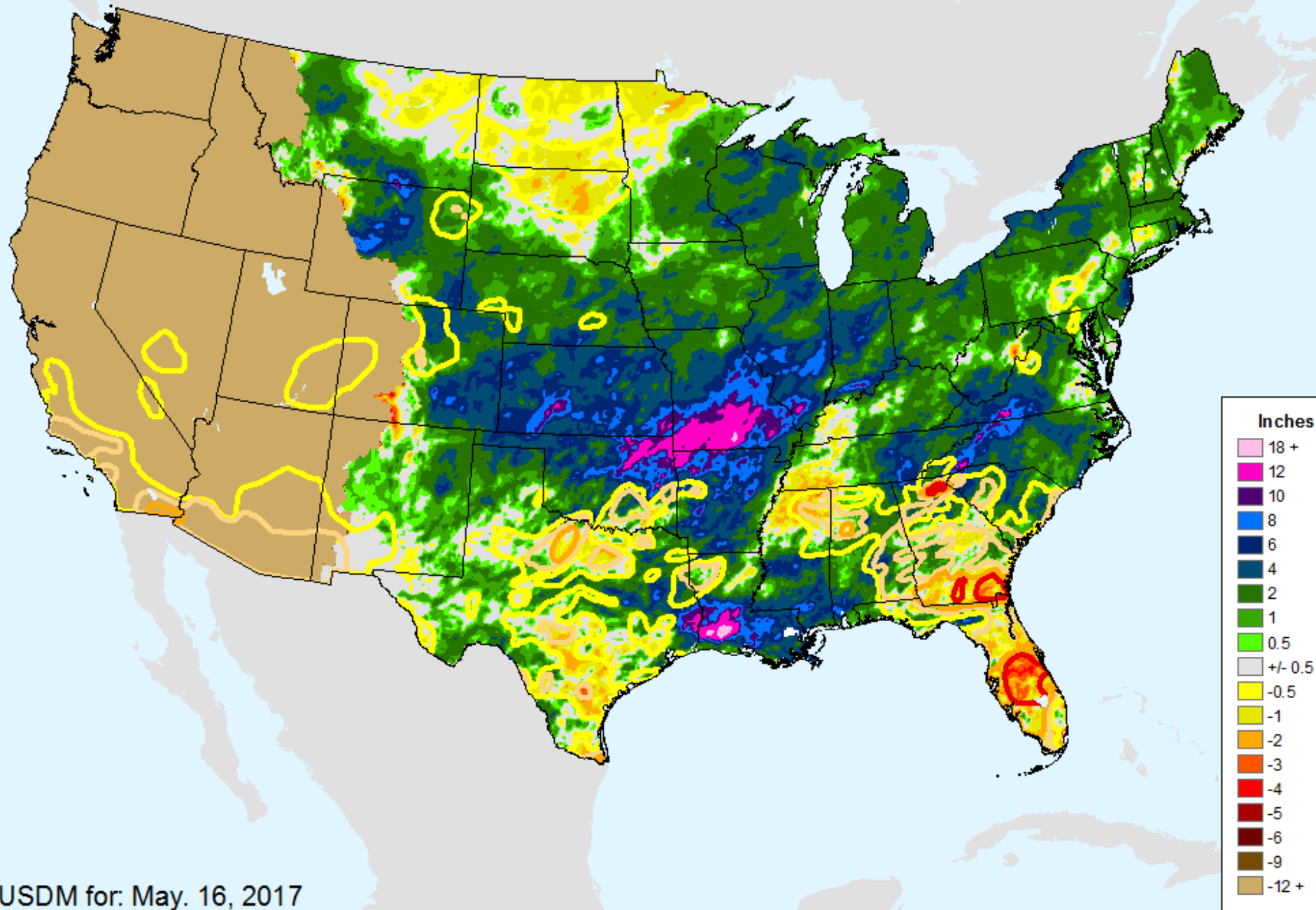
As of: Tuesday, May 23, 2017



USDM for: May. 16, 2017

AHPS 60-Day Precip Departure

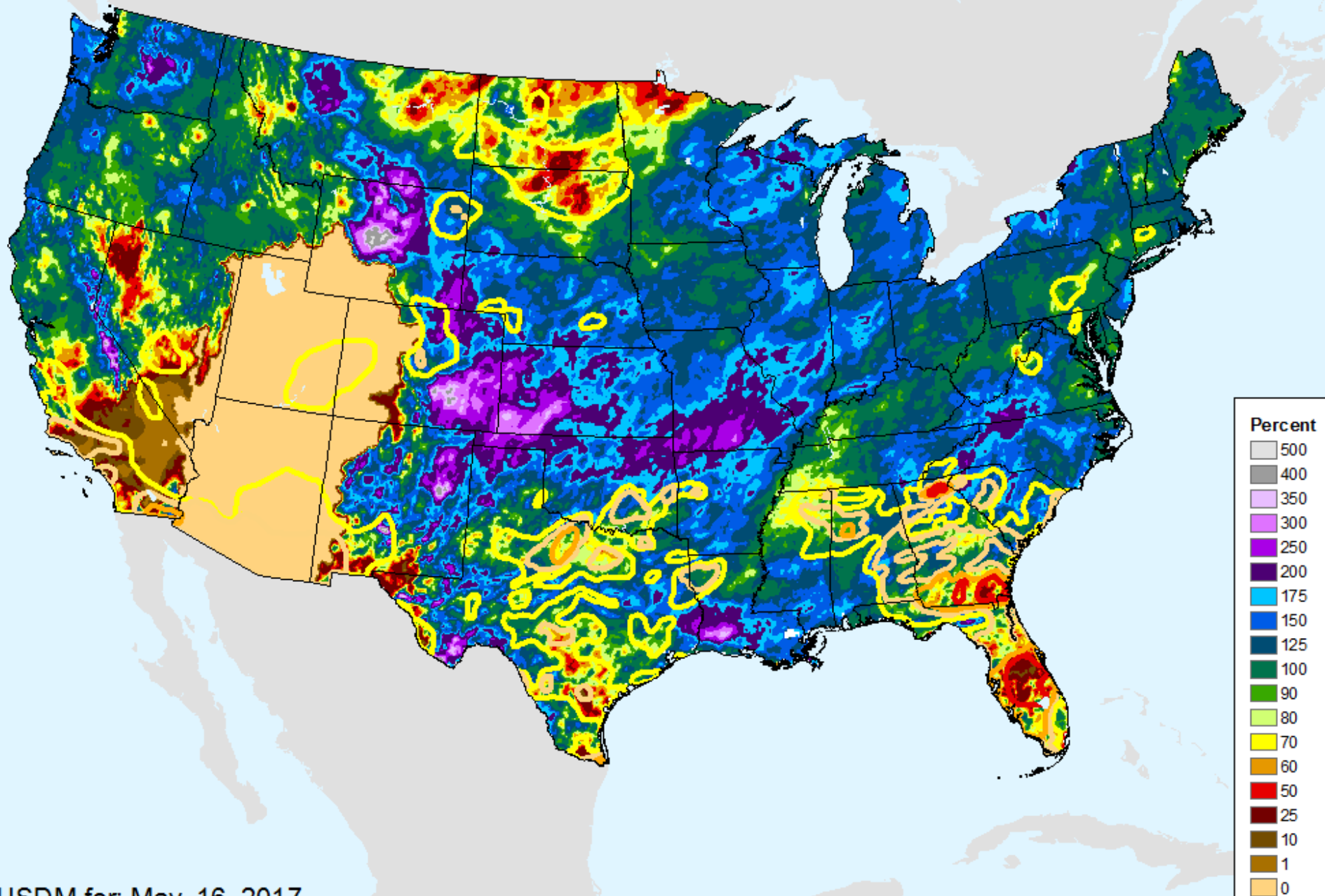
As of: Tuesday, May 23, 2017



USDM for: May. 16, 2017

AHPS 60-Day Pct of Normal Pcp

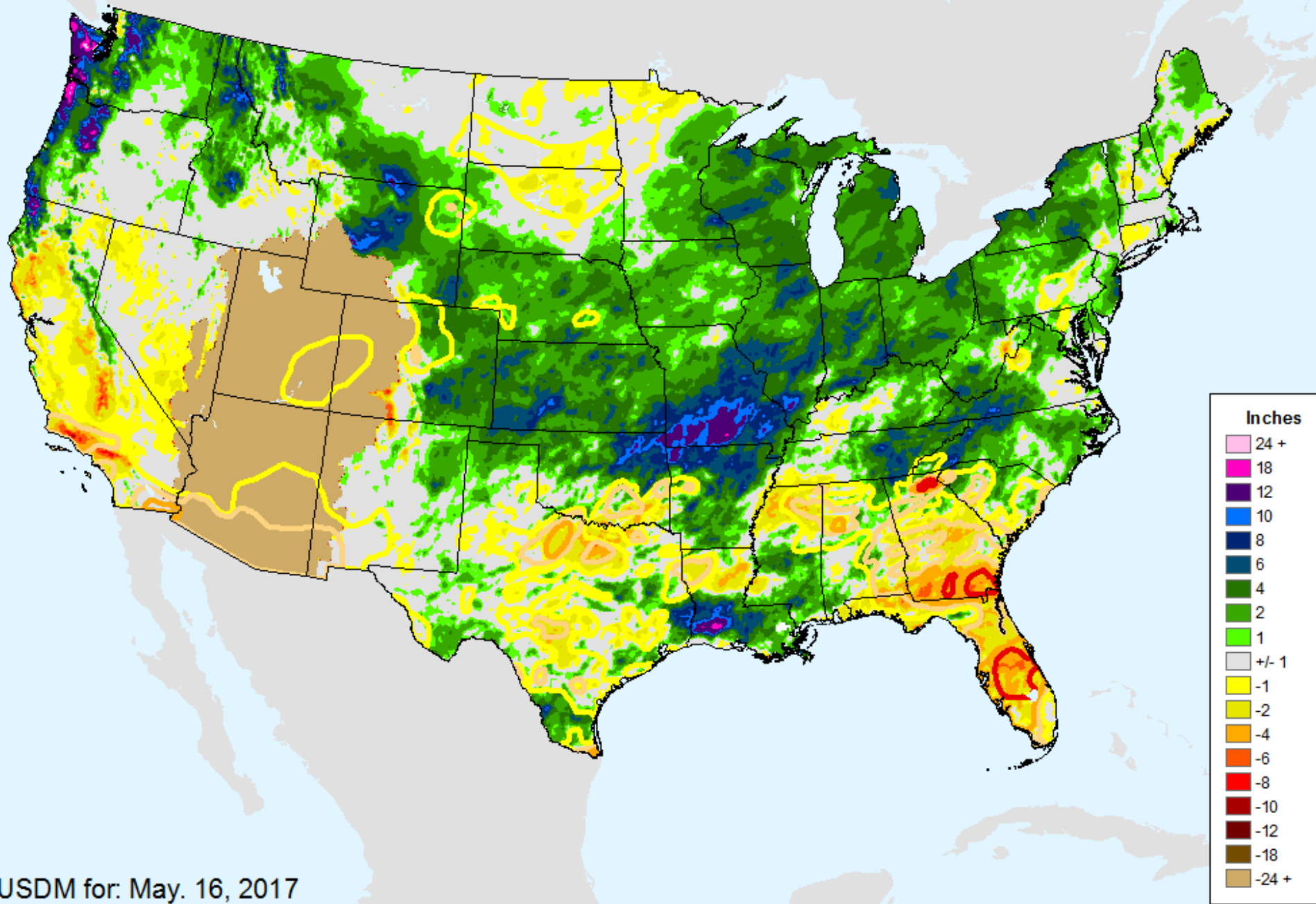
As of: Tuesday, May 23, 2017



USDM for: May. 16, 2017

AHPS 90-Day Precip Departure

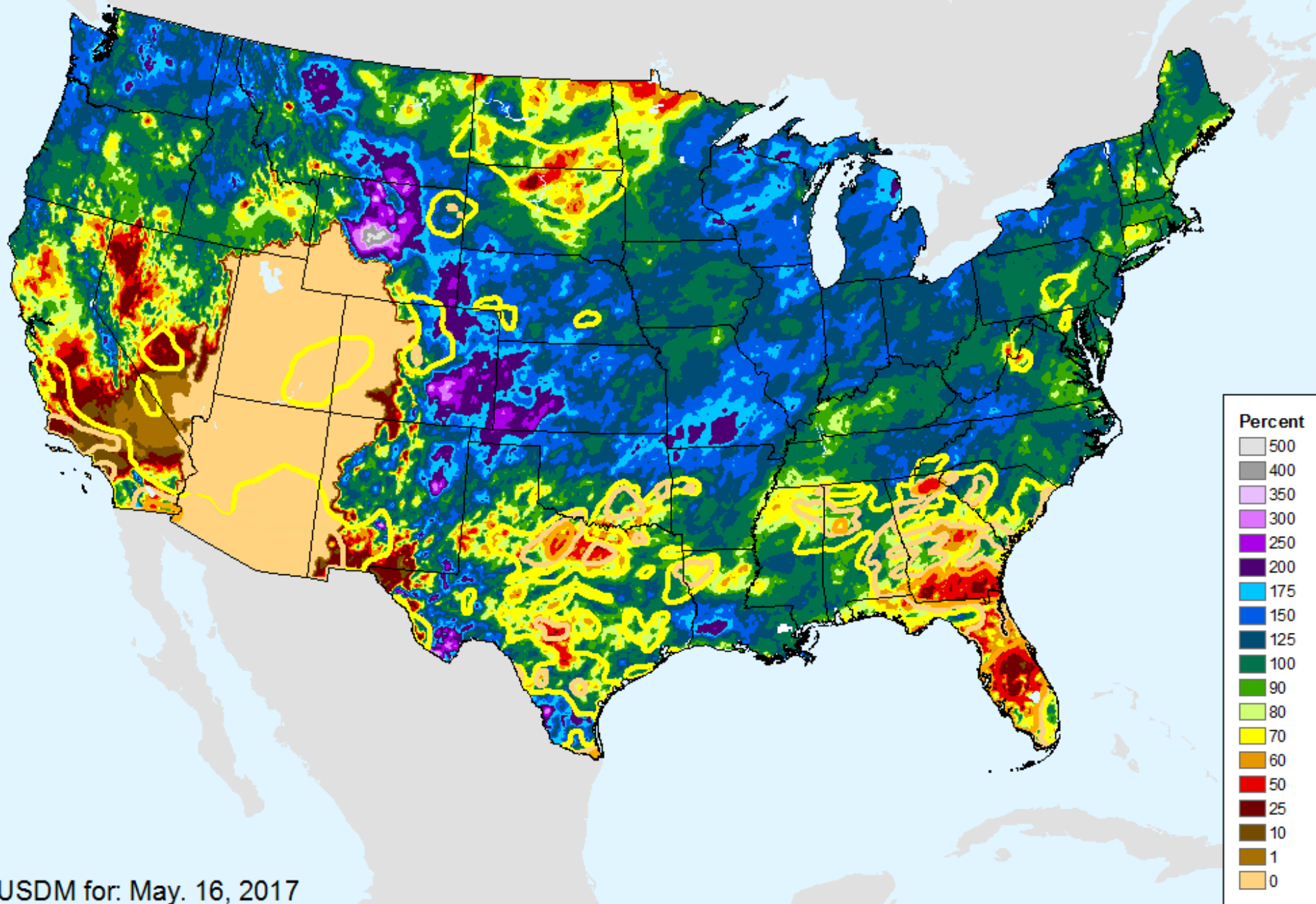
As of: Tuesday, May 23, 2017



USDM for: May. 16, 2017

AHPS 90-Day Pct of Normal Pcp

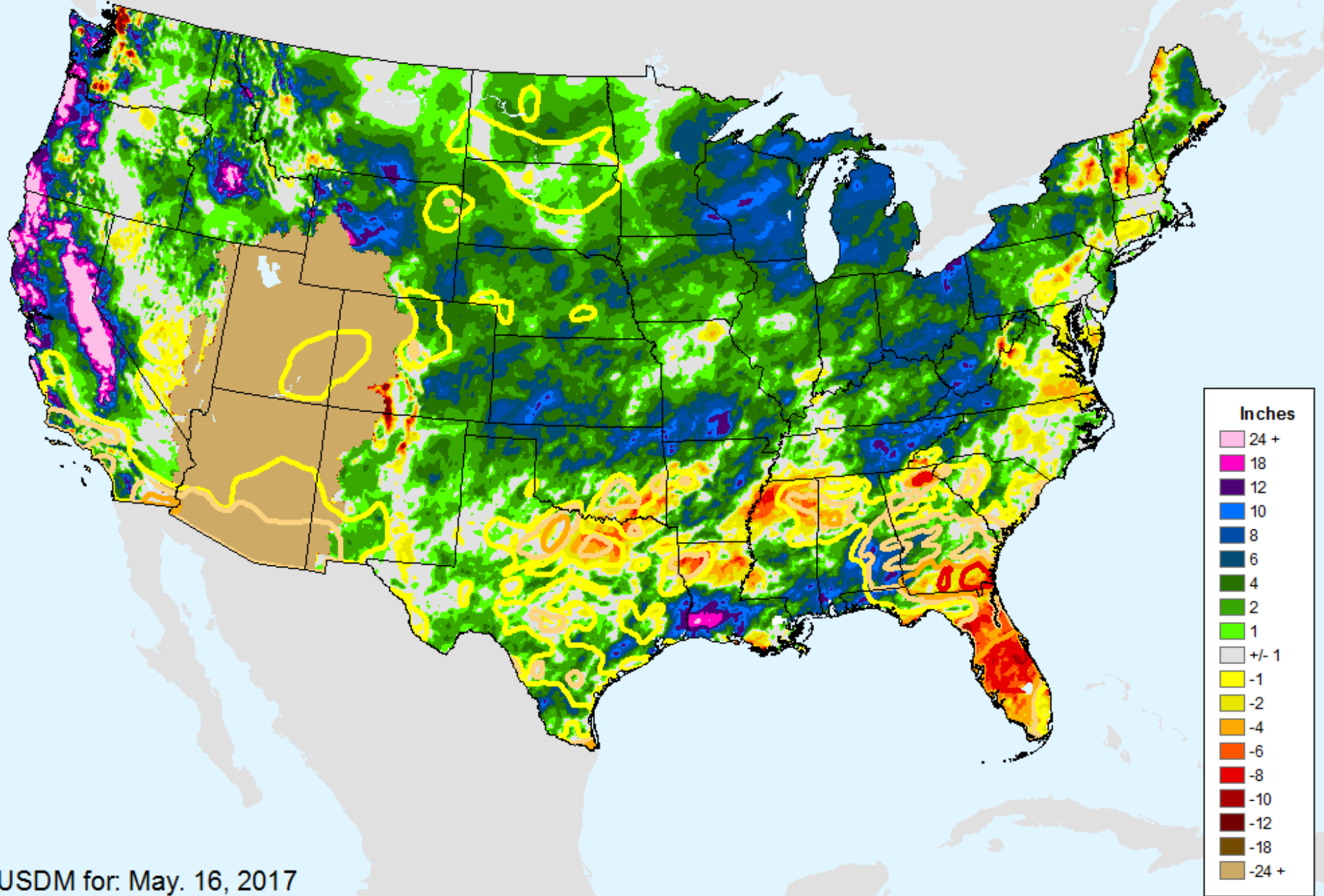
As of: Tuesday, May 23, 2017



USDM for: May. 16, 2017

AHPS 180-Day Precip Departure

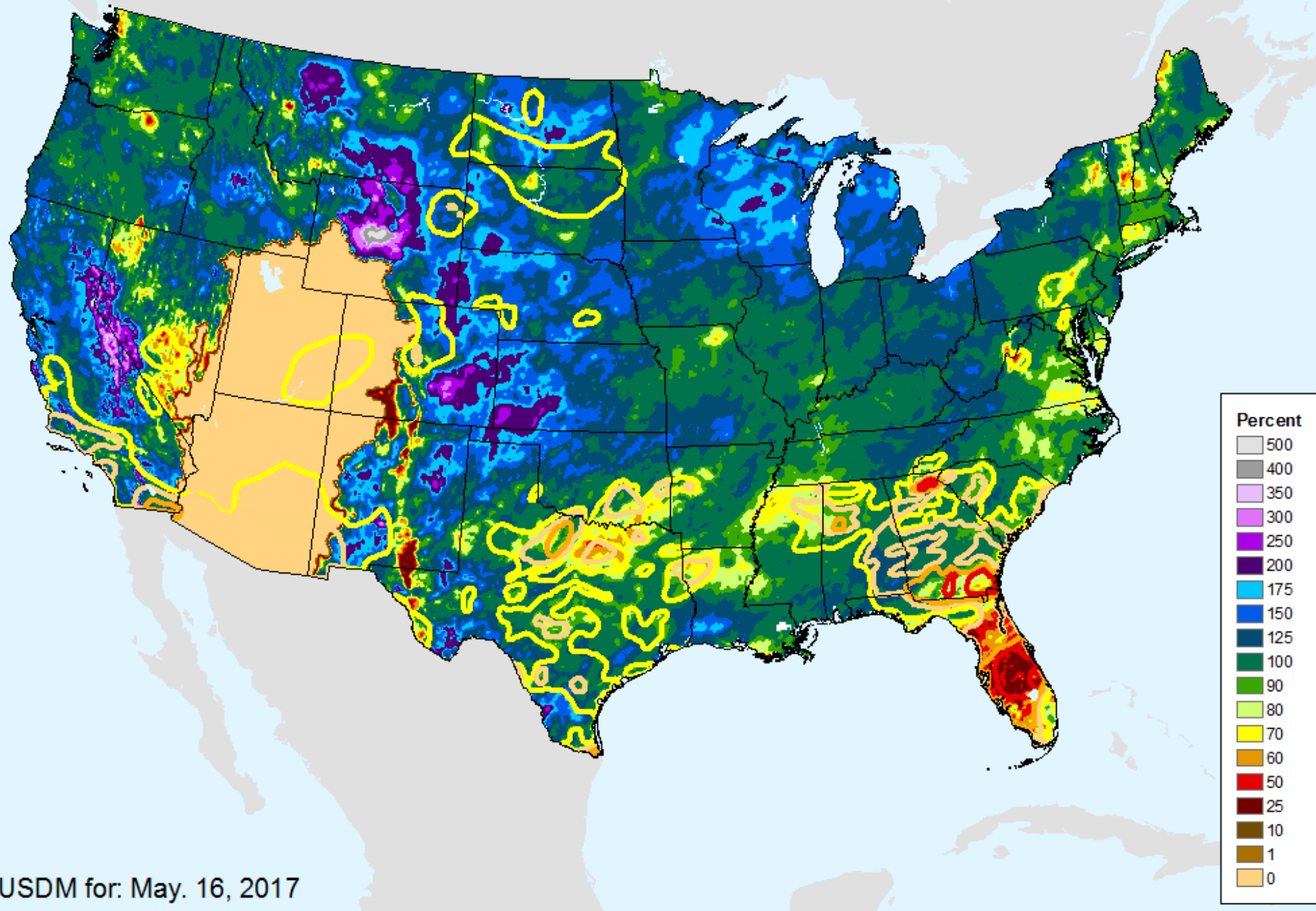
As of: Tuesday, May 23, 2017



USDM for: May. 16, 2017

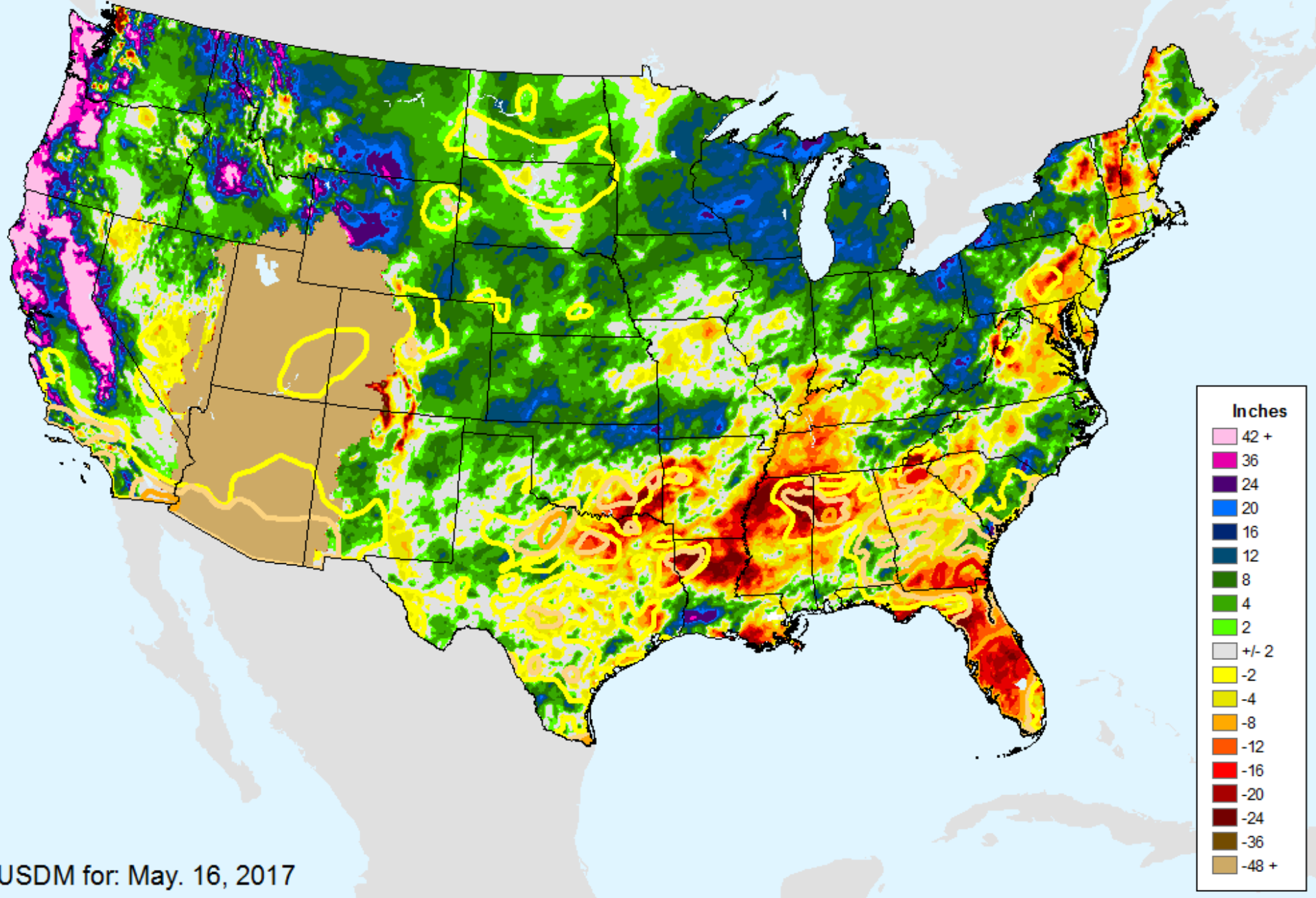
AHPS 180-Day Pct of Normal Pcp

As of: Tuesday, May 23, 2017



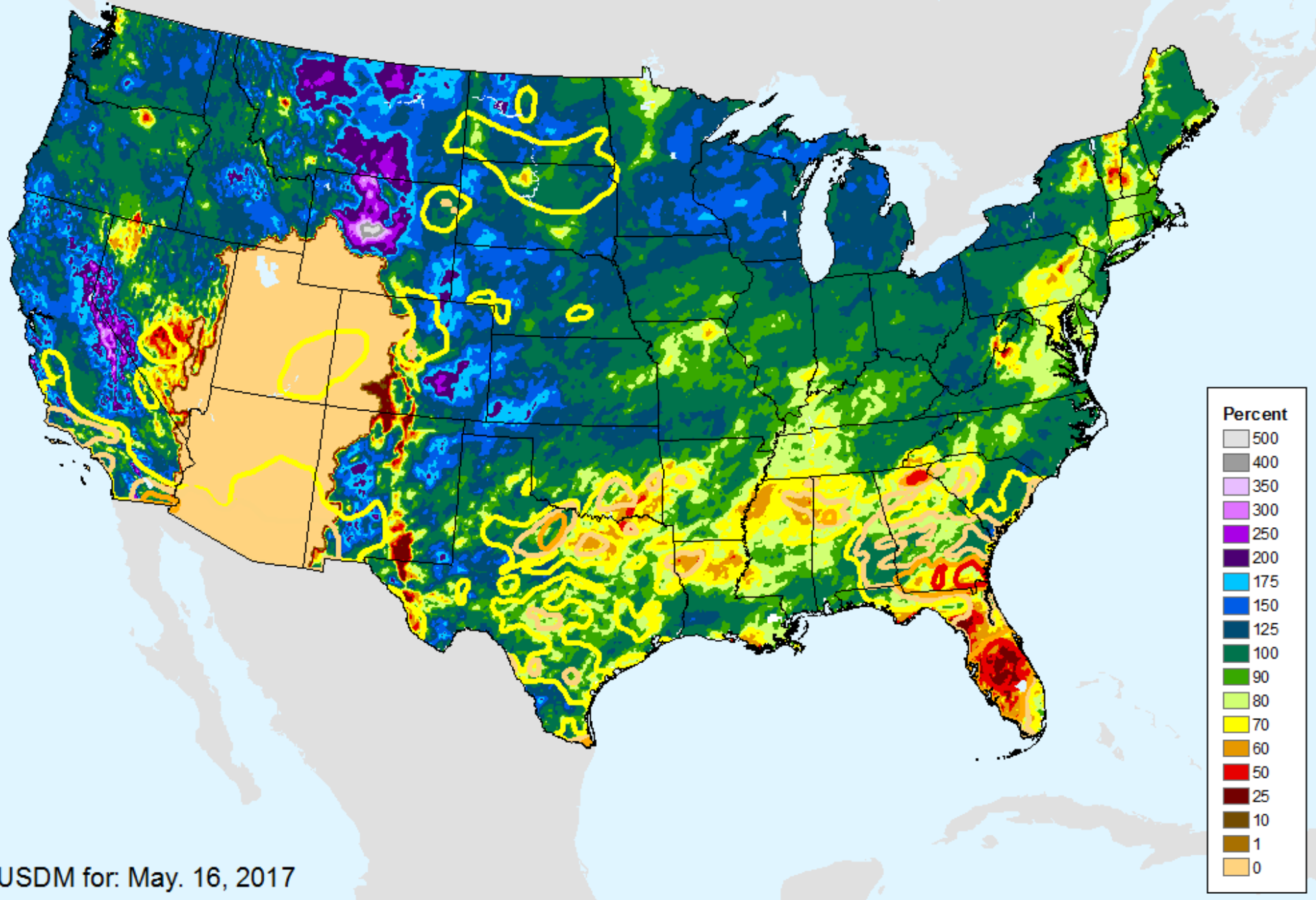
AHPS Water-Year Precip Departure

As of: Tuesday, May 23, 2017



AHPS Water-Year Pct of Normal Pcp

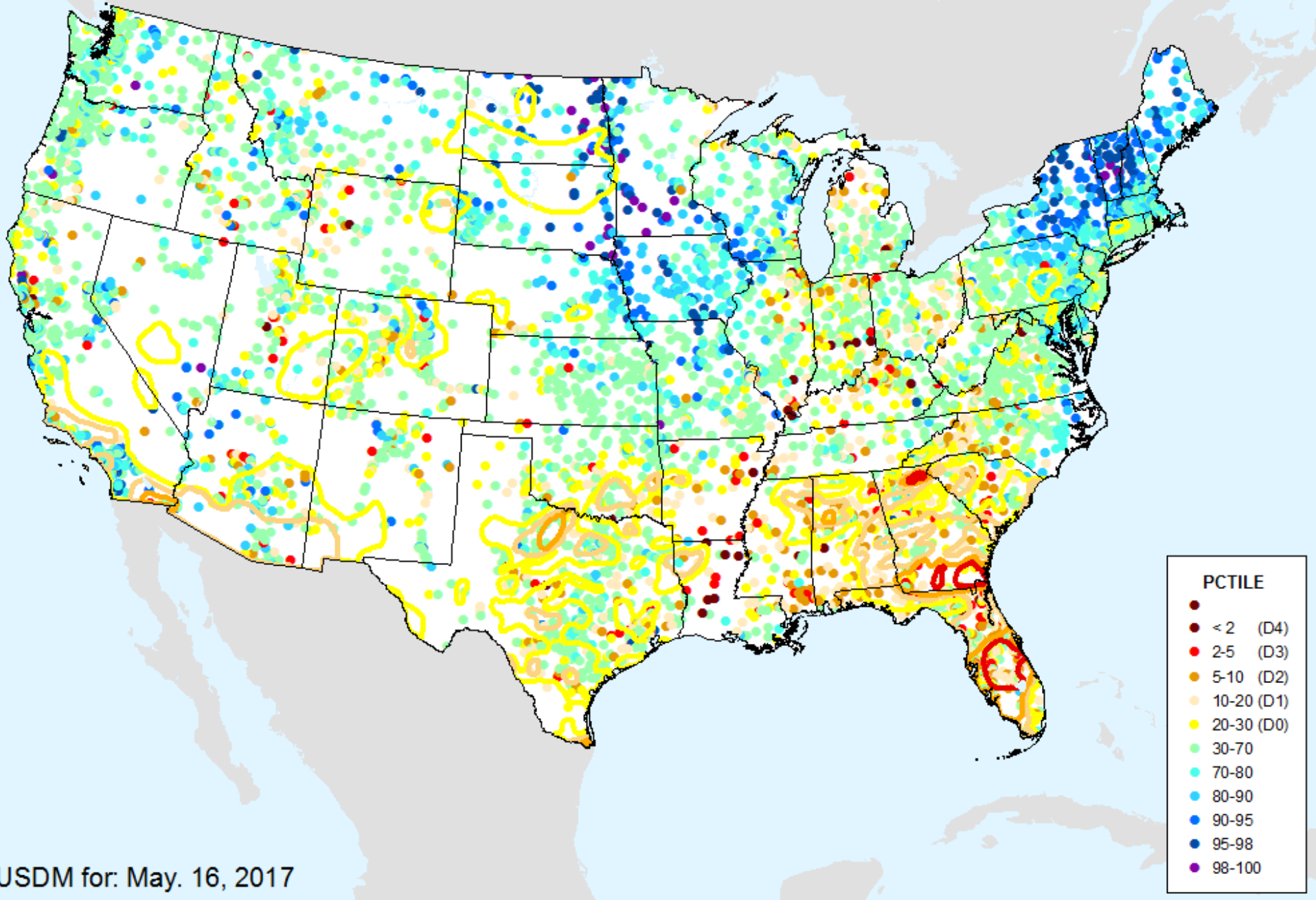
As of: Tuesday, May 23, 2017



USDM for: May. 16, 2017

USGS 7-Day Avg Streamflow

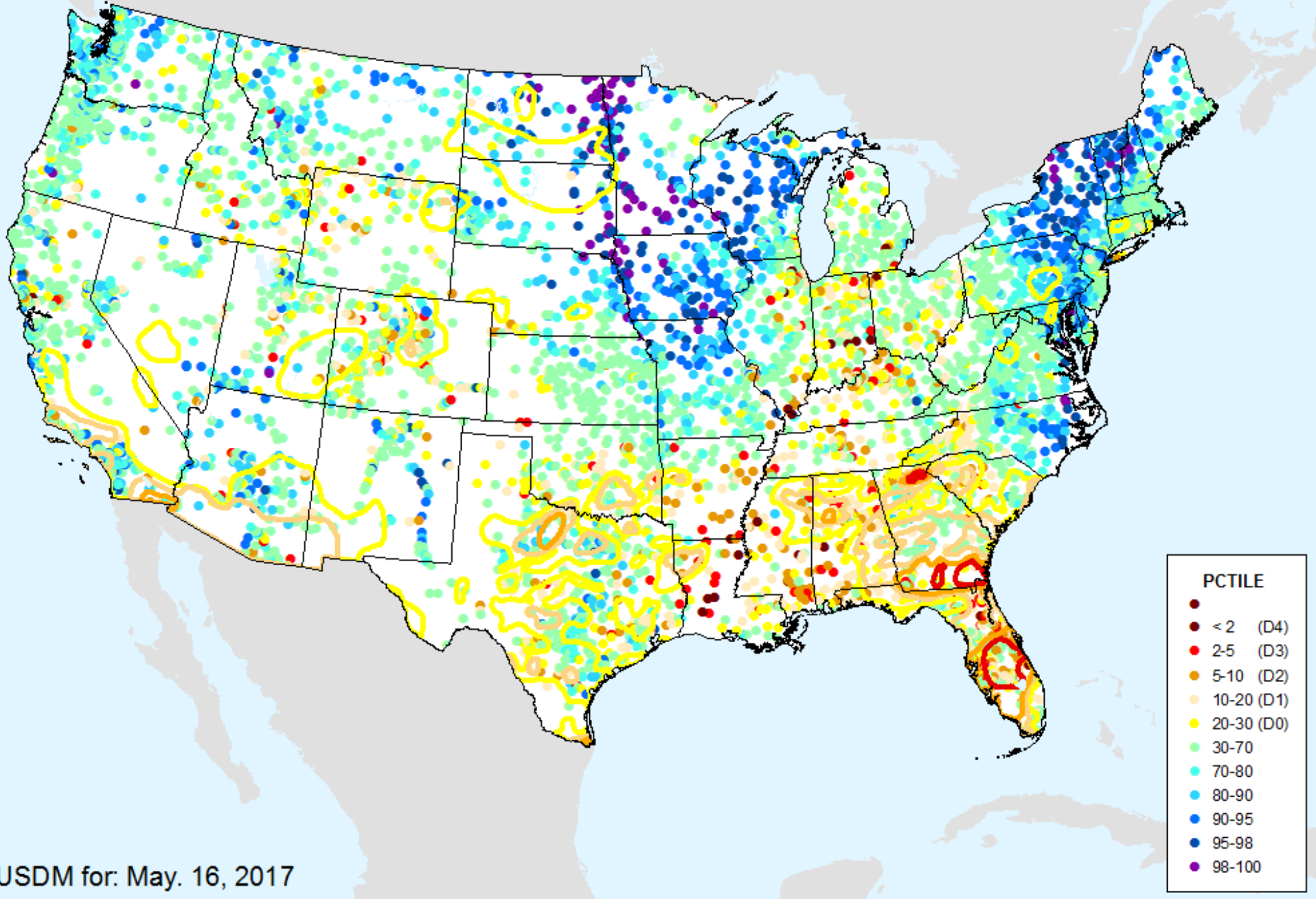
As of: Tuesday, May 23, 2017



USDM for: May. 16, 2017

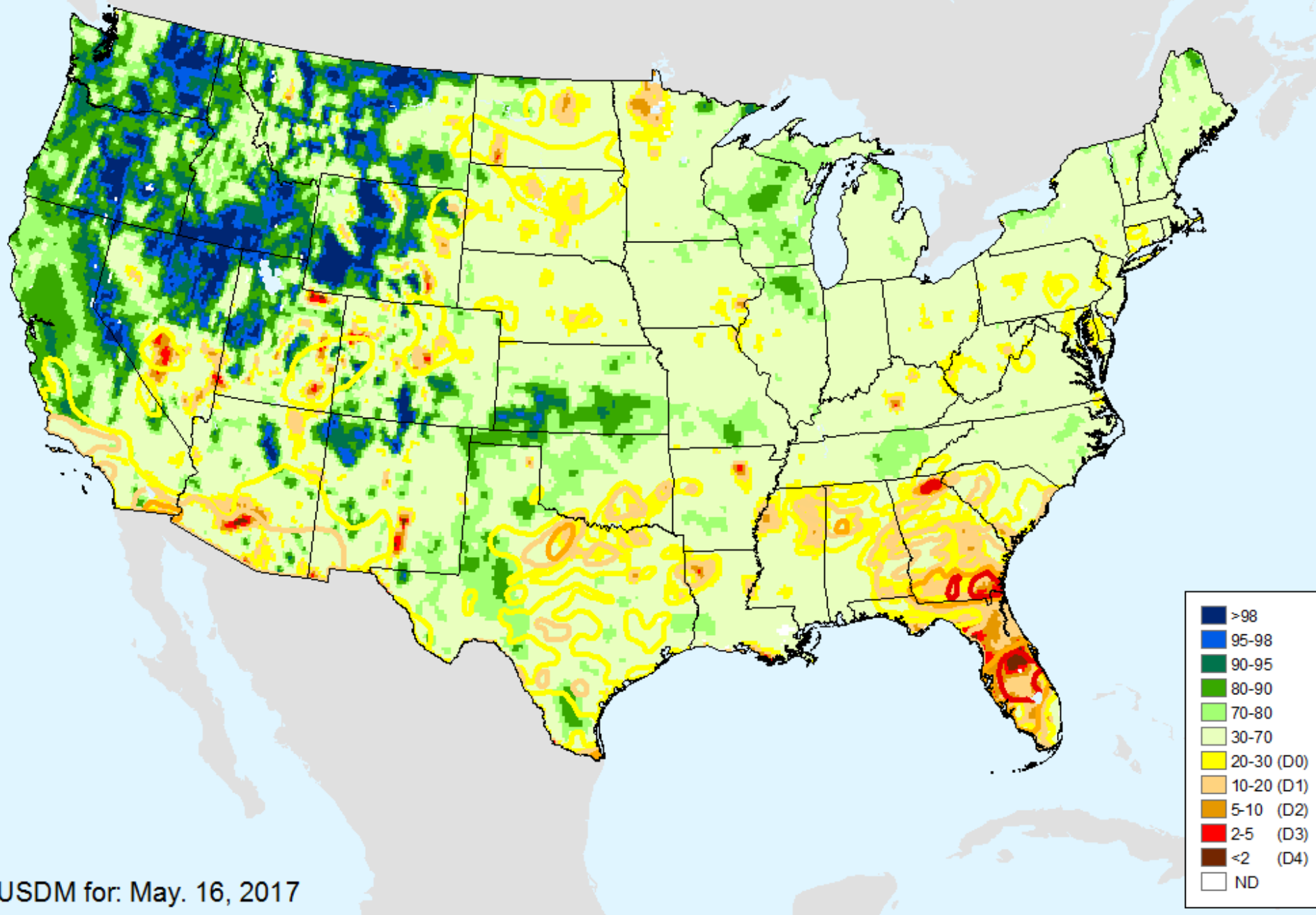
USGS 28-Day Avg Streamflow

As of: Tuesday, May 23, 2017



NLDAS Top 1m Soil Moisture

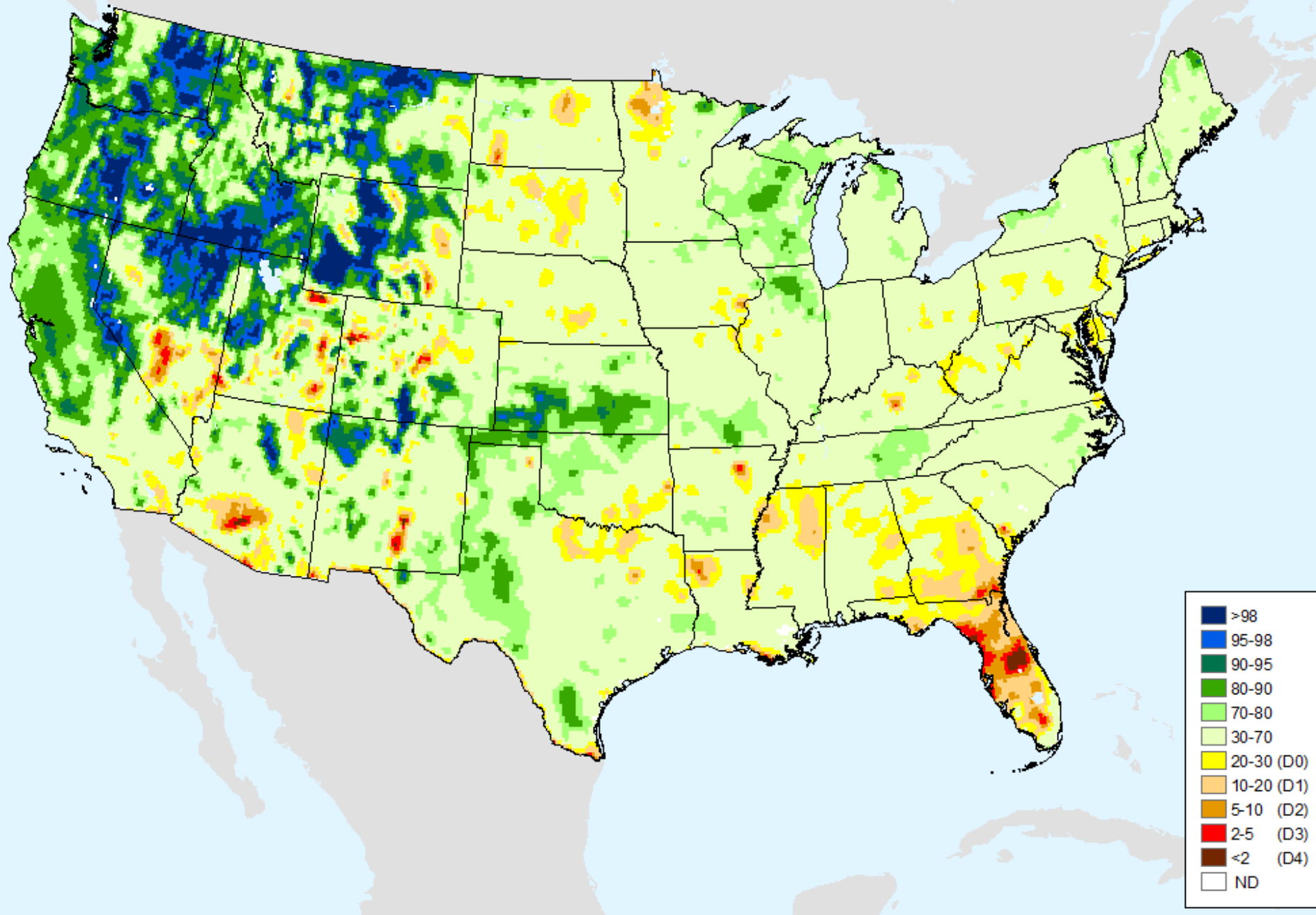
As of: Tuesday, May 23, 2017



USDM for: May. 16, 2017

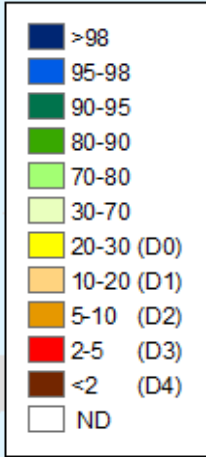
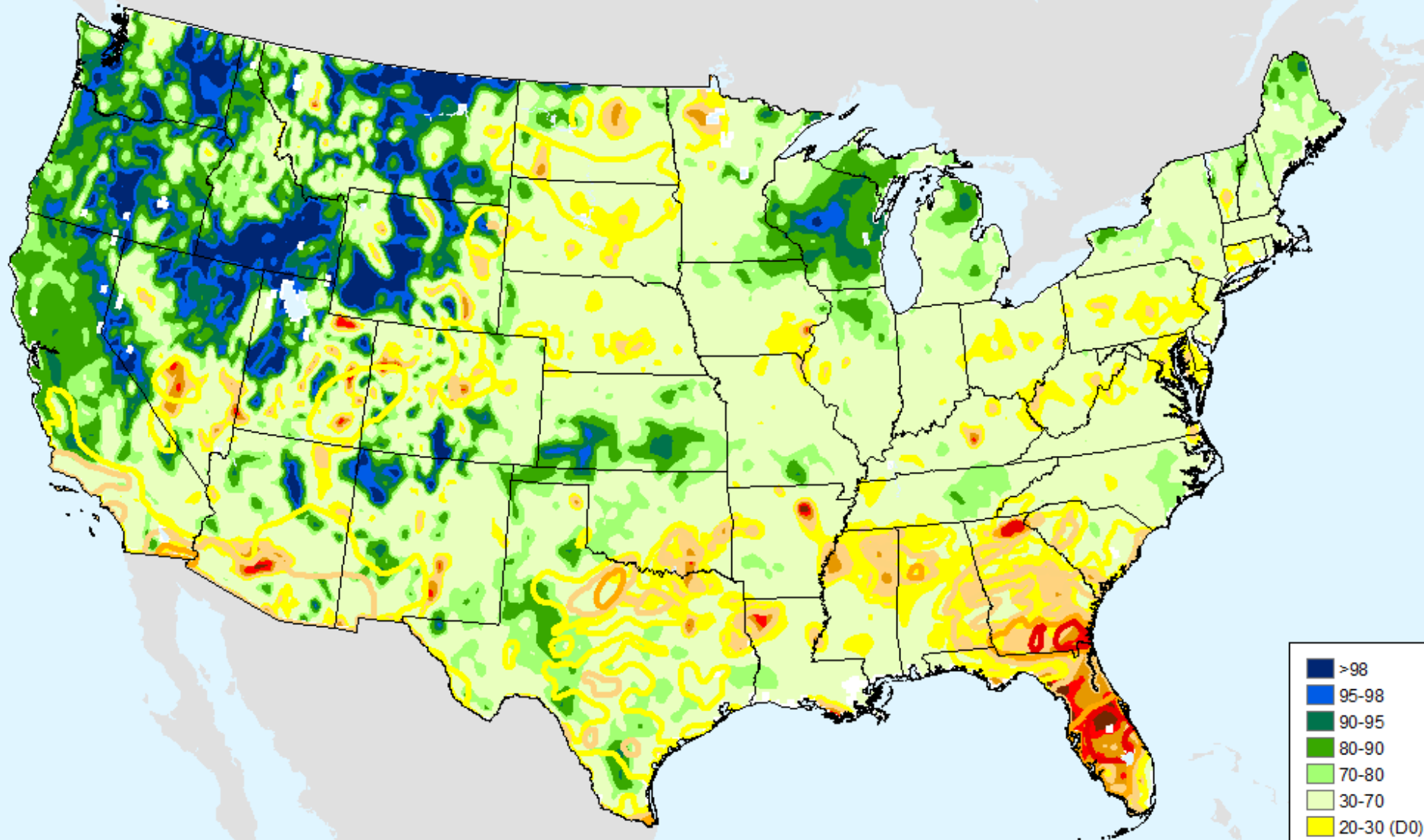
NLDAS Top 1m Soil Moisture

As of: Tuesday, May 23, 2017



NLDAS Total Column Soil Moisture

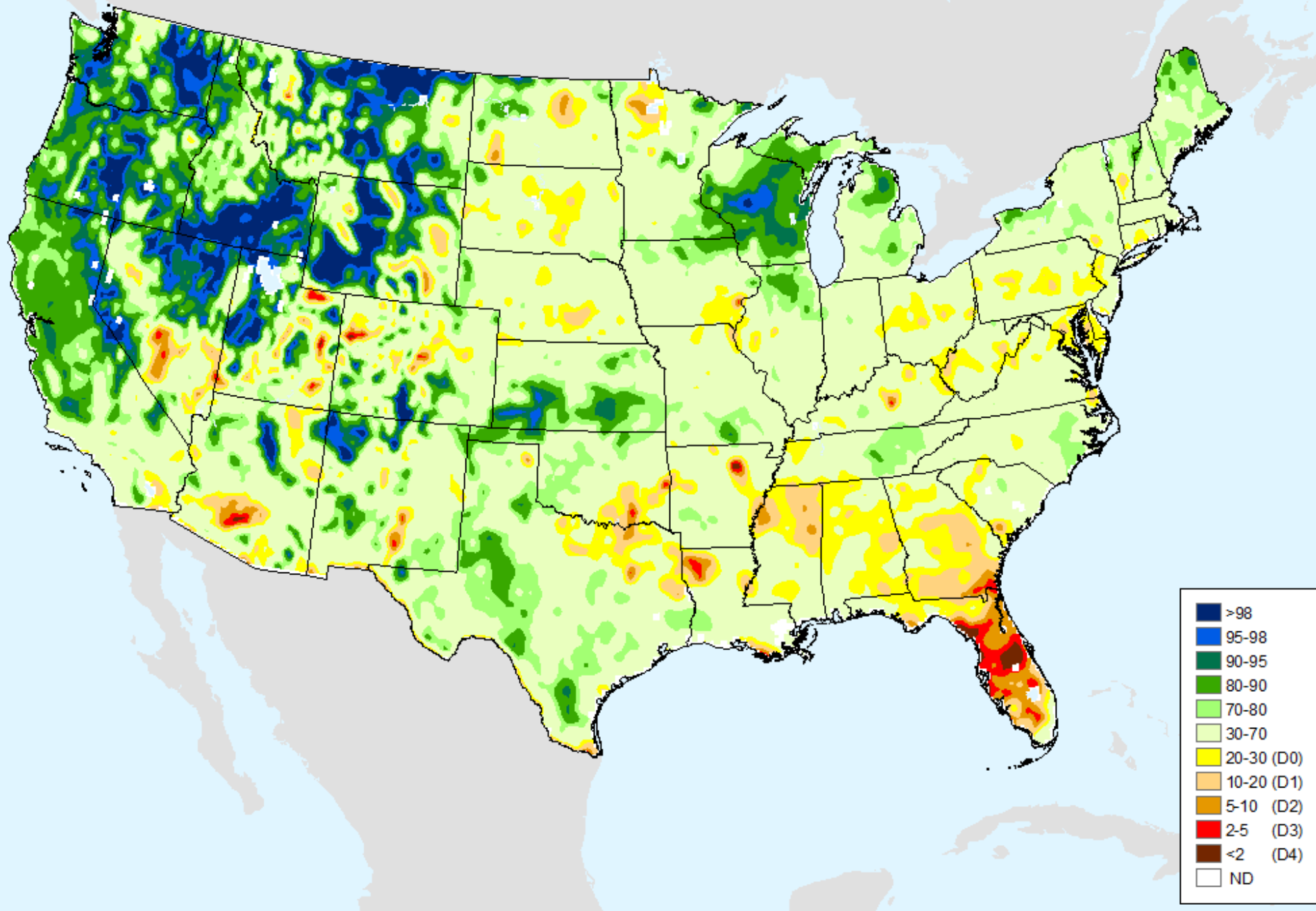
As of: Tuesday, May 23, 2017



USDM for: May. 16, 2017

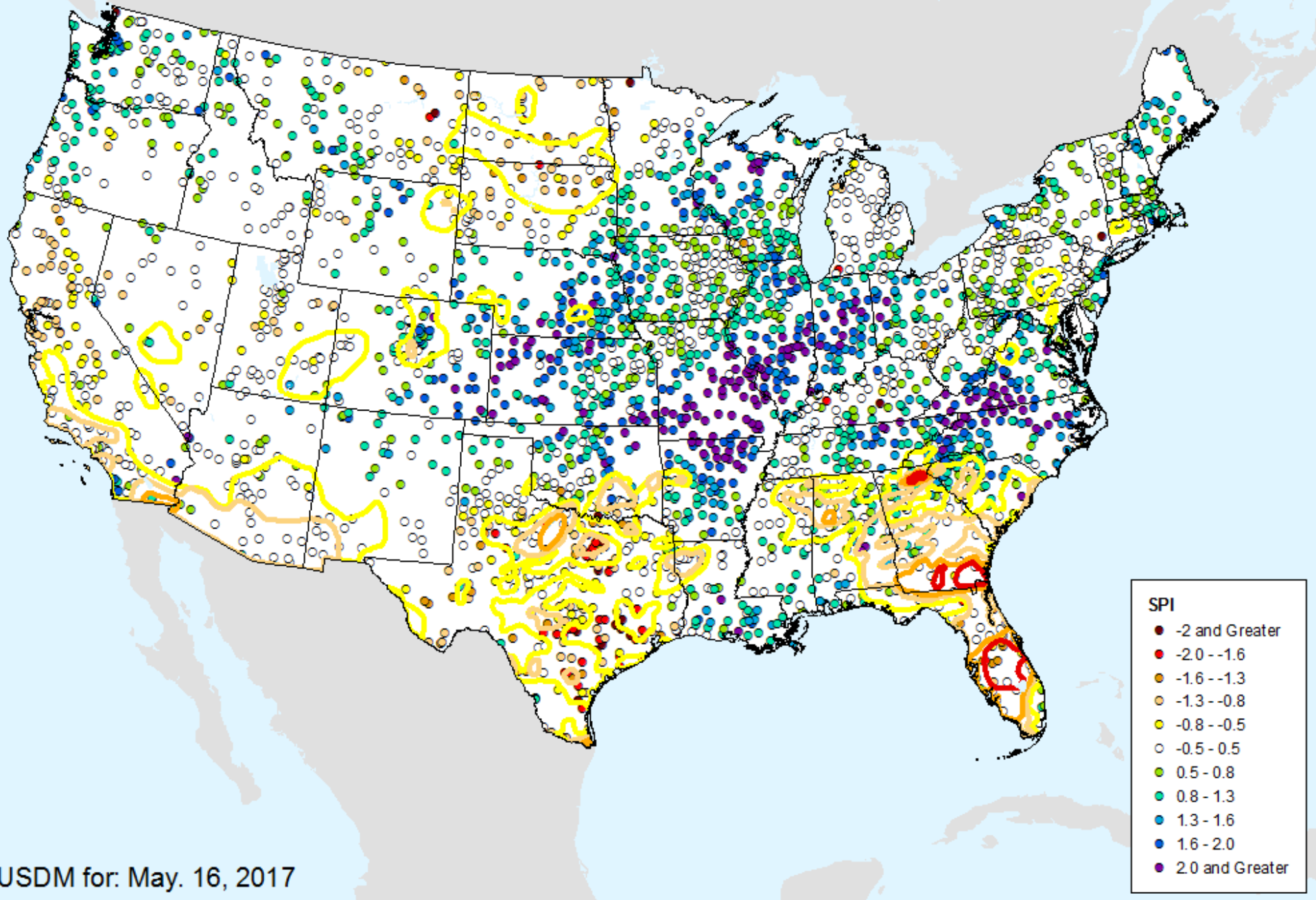
NLDAS Total Column Soil Moisture

As of: Tuesday, May 23, 2017



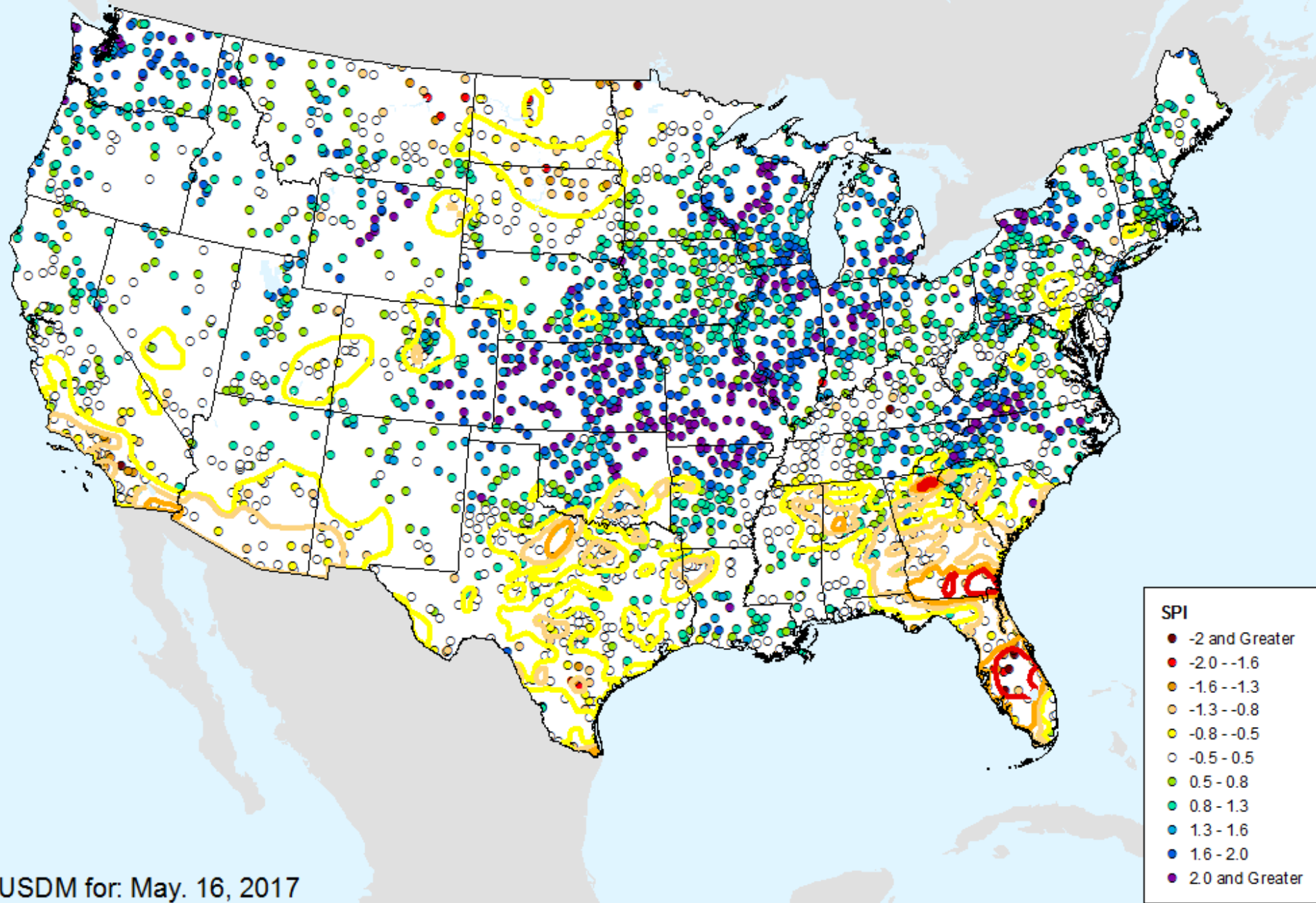
HPRCC 1-month SPI

As of: Tuesday, May 23, 2017



HPRCC 2-month SPI

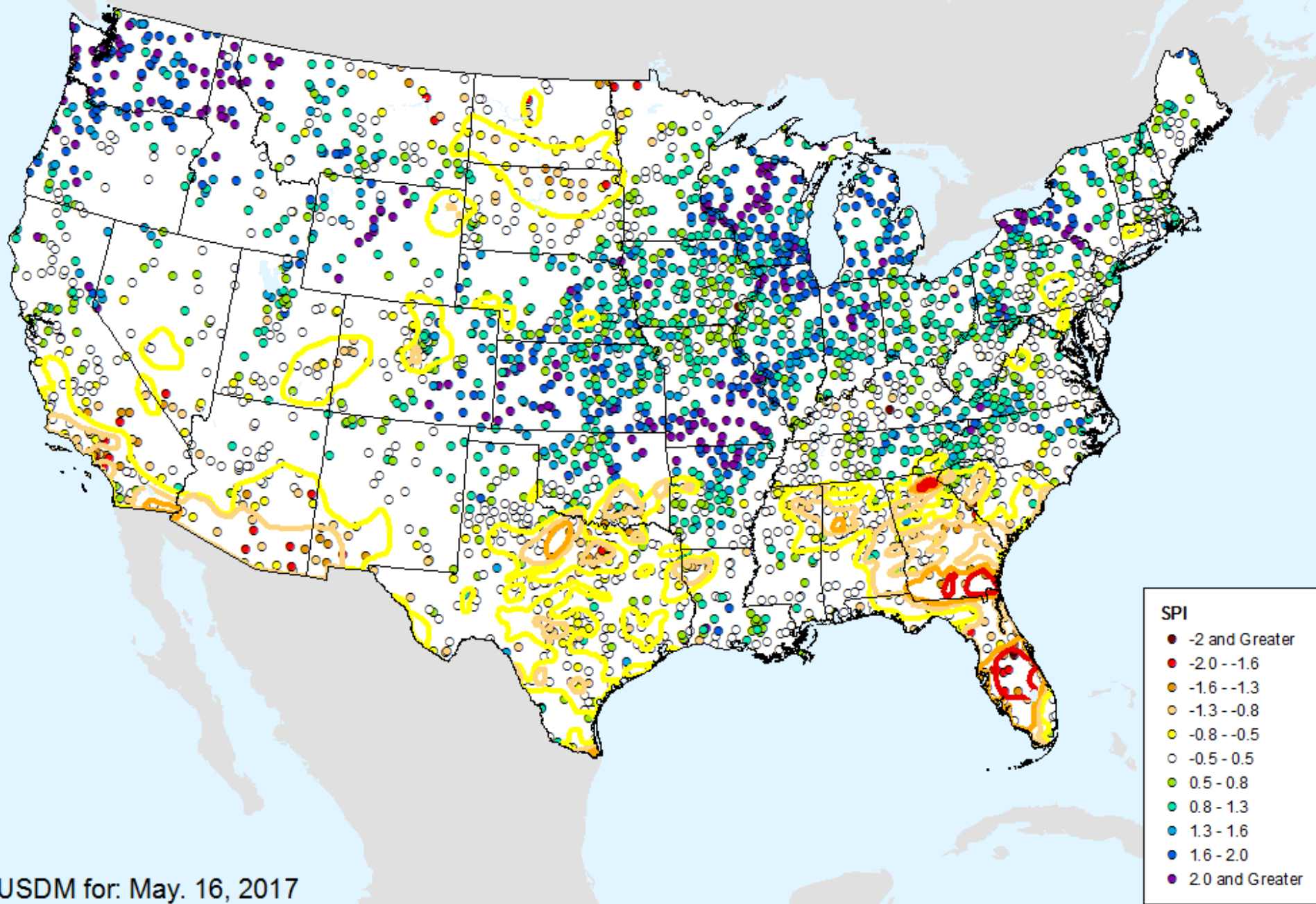
As of: Tuesday, May 23, 2017



USDM for: May. 16, 2017

HPRCC 3-month SPI

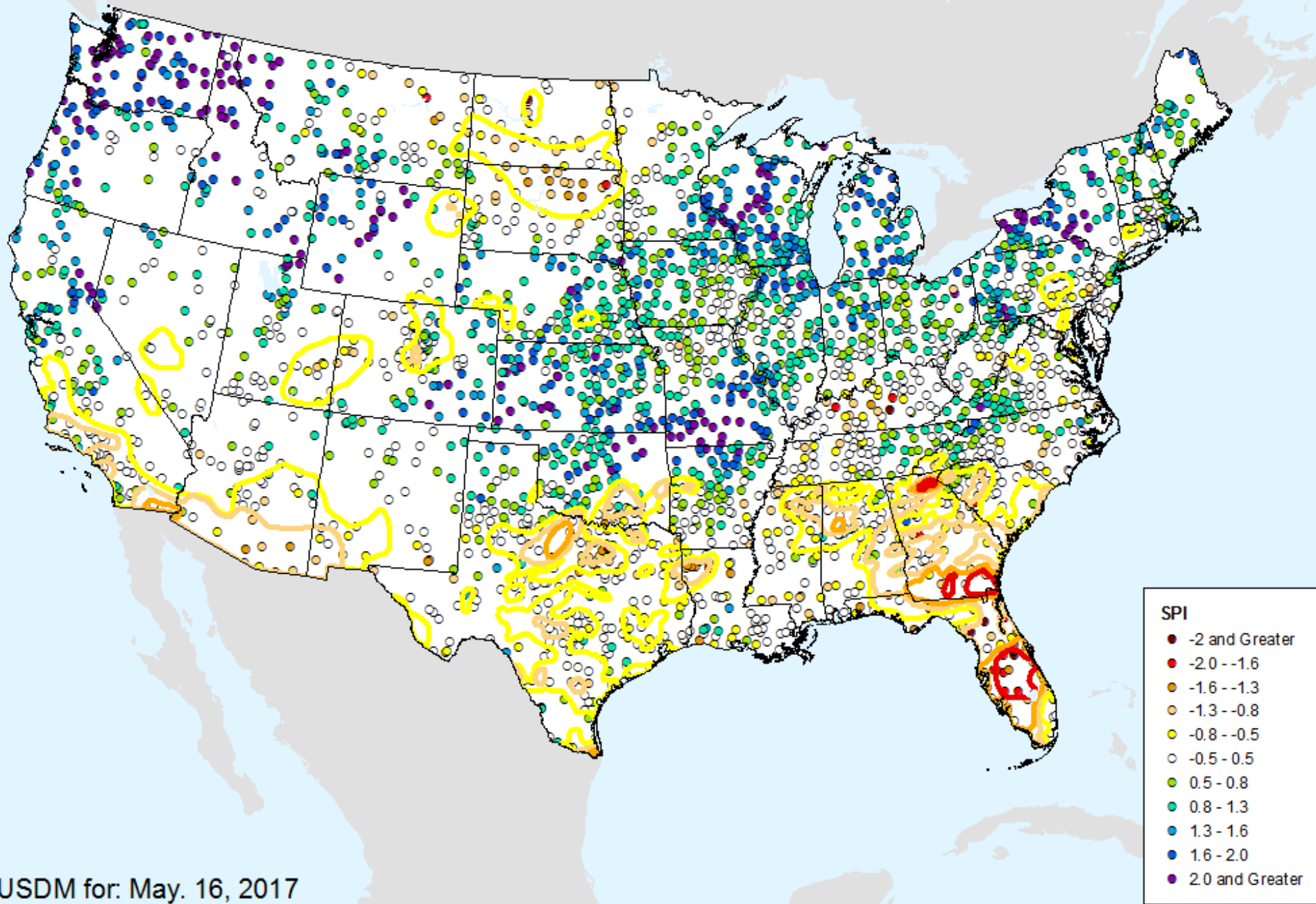
As of: Tuesday, May 23, 2017



USDM for: May. 16, 2017

HPRCC 4-month SPI

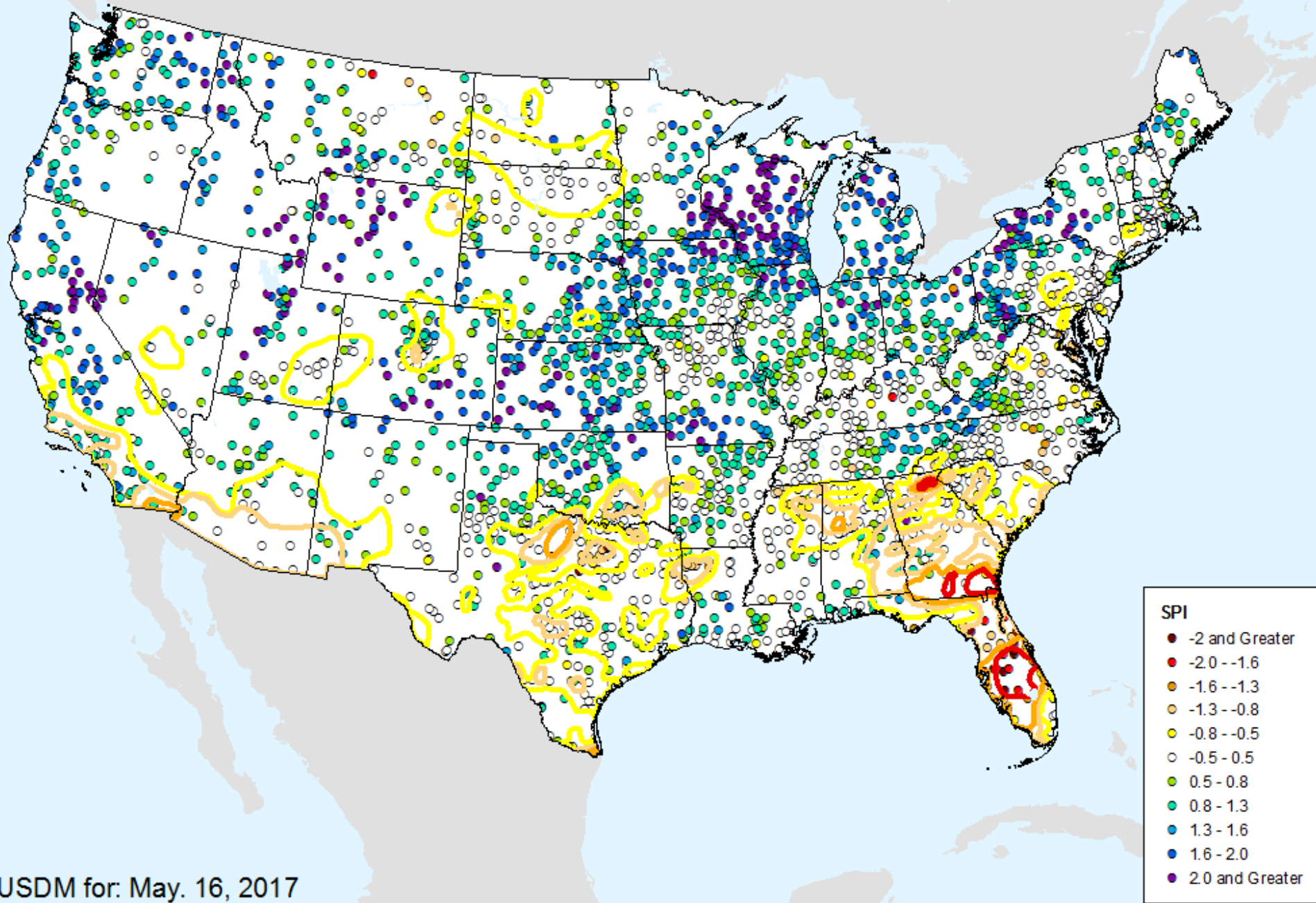
As of: Tuesday, May 23, 2017



USDM for: May. 16, 2017

HPRCC 6-month SPI

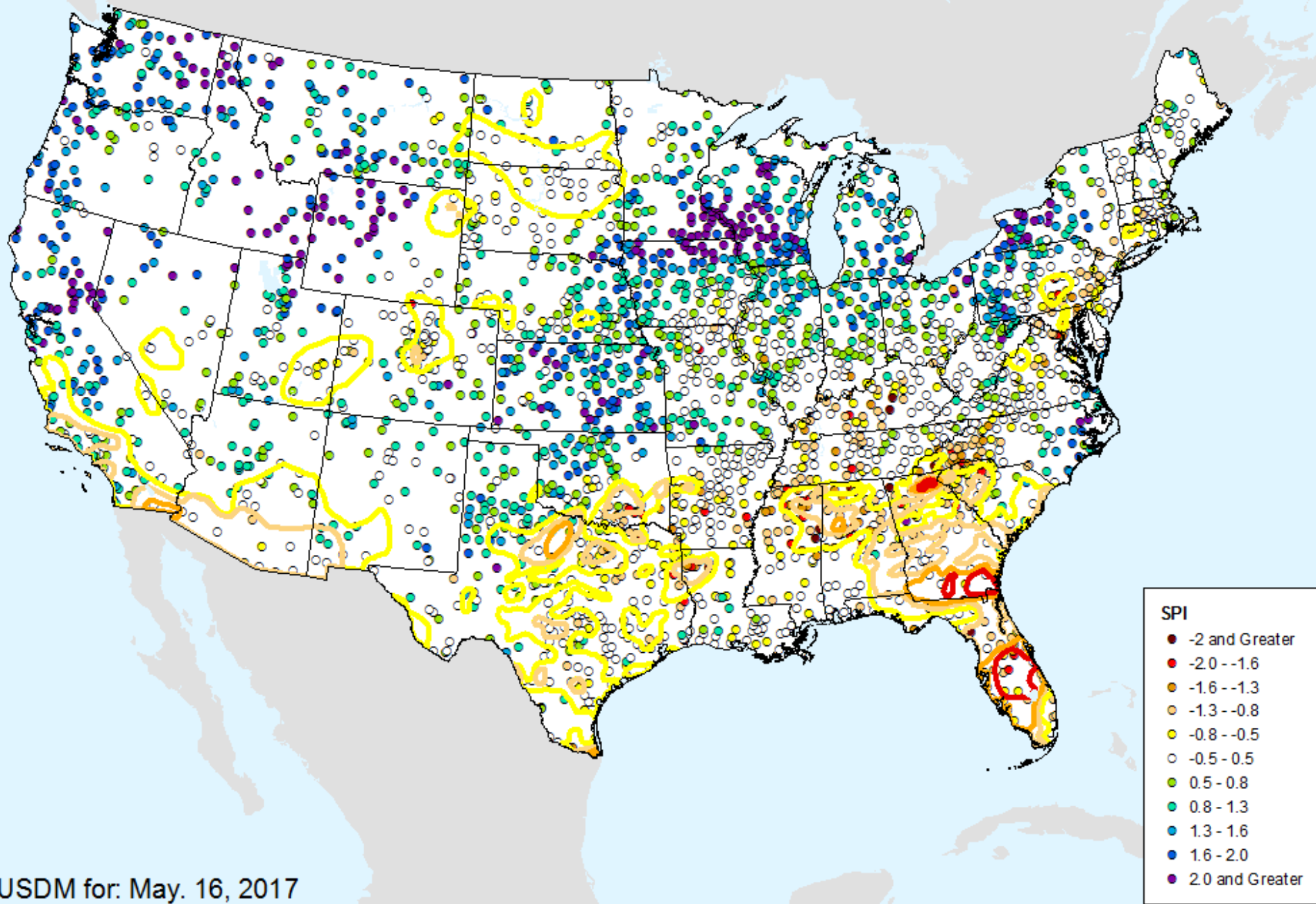
As of: Tuesday, May 23, 2017



USDM for: May. 16, 2017

HPRCC 9-month SPI

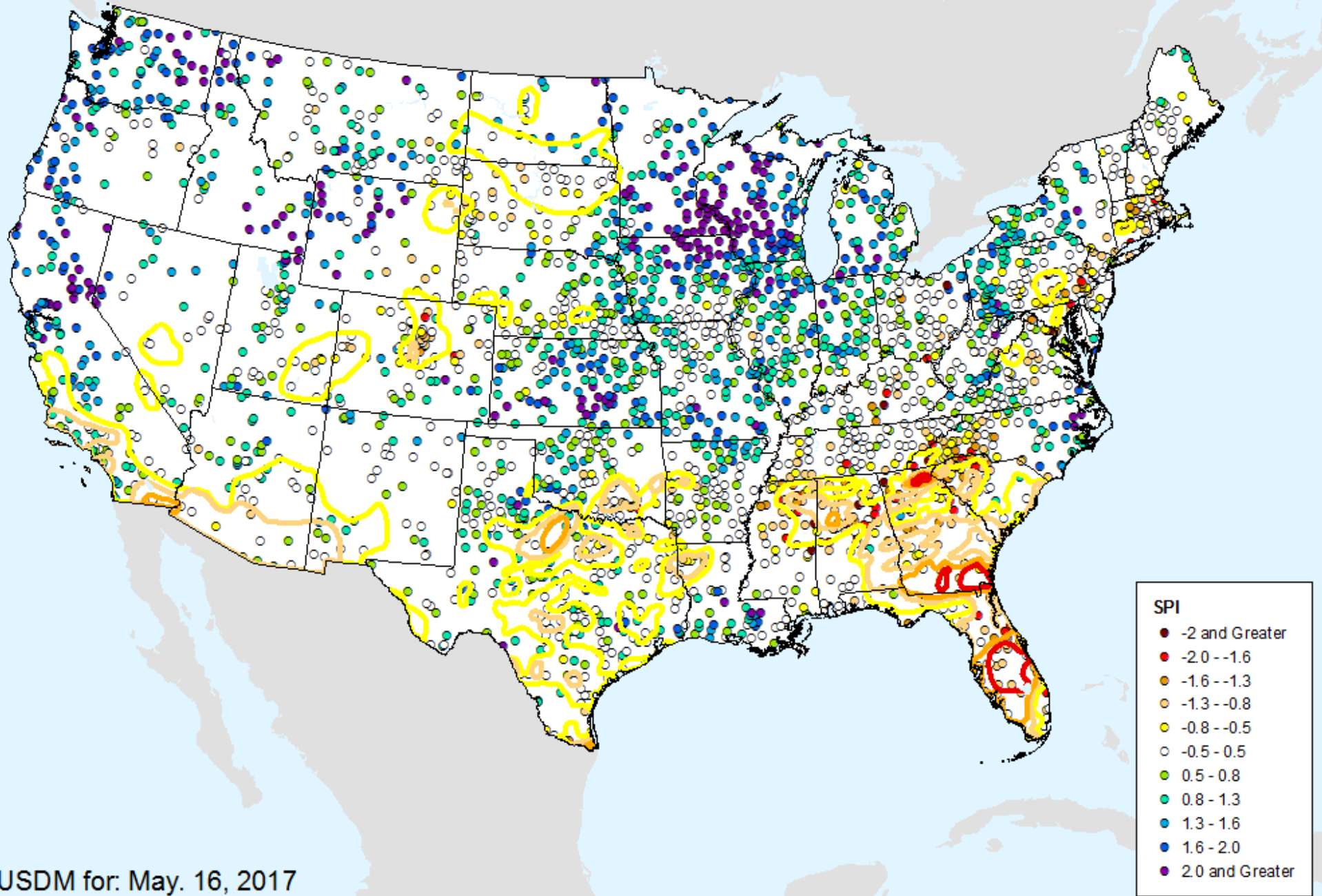
As of: Tuesday, May 23, 2017



USDM for: May. 16, 2017

HPRCC 12-month SPI


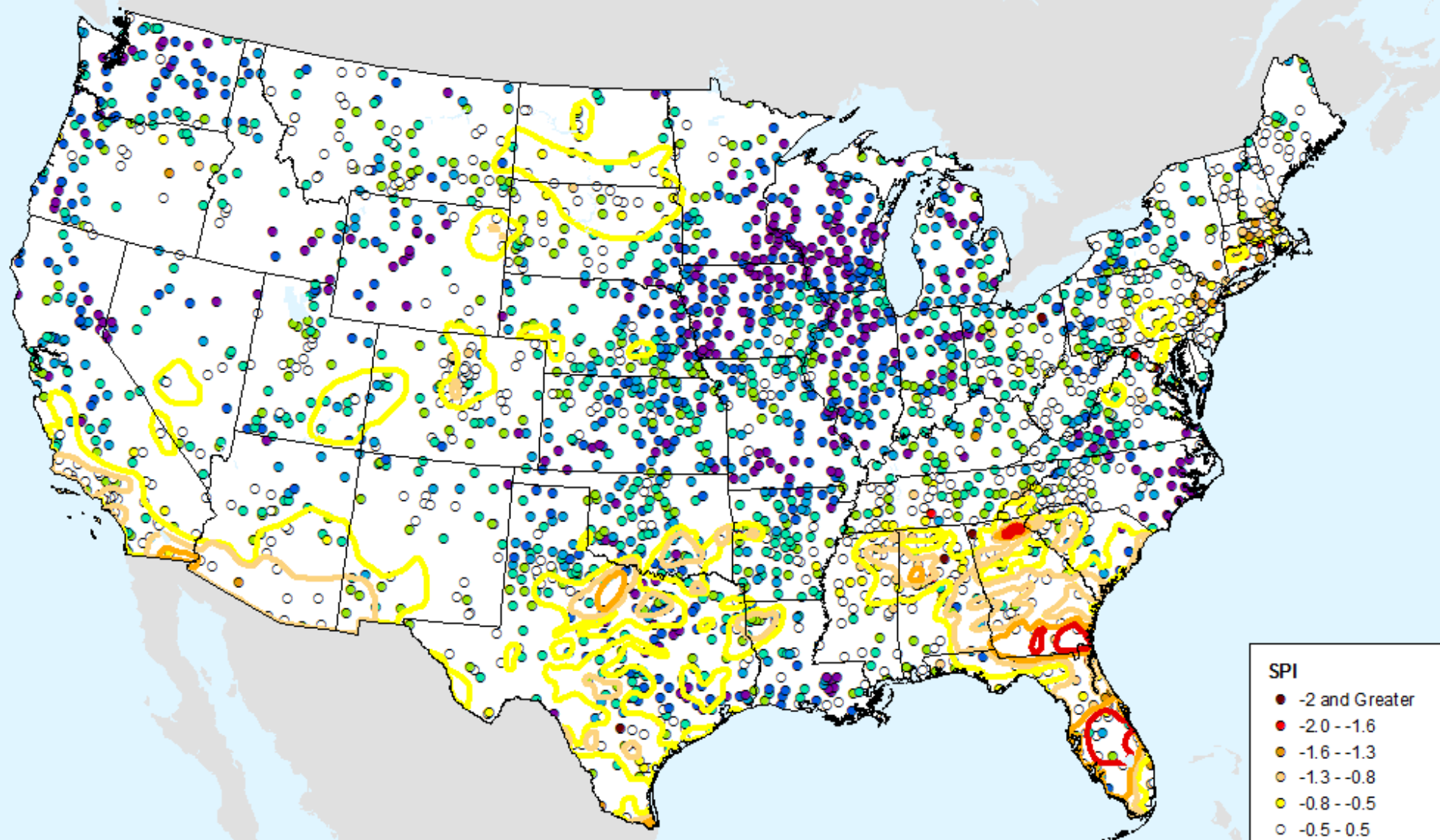
As of: Tuesday, May 23, 2017



USDM for: May. 16, 2017

HPRCC 24-month SPI

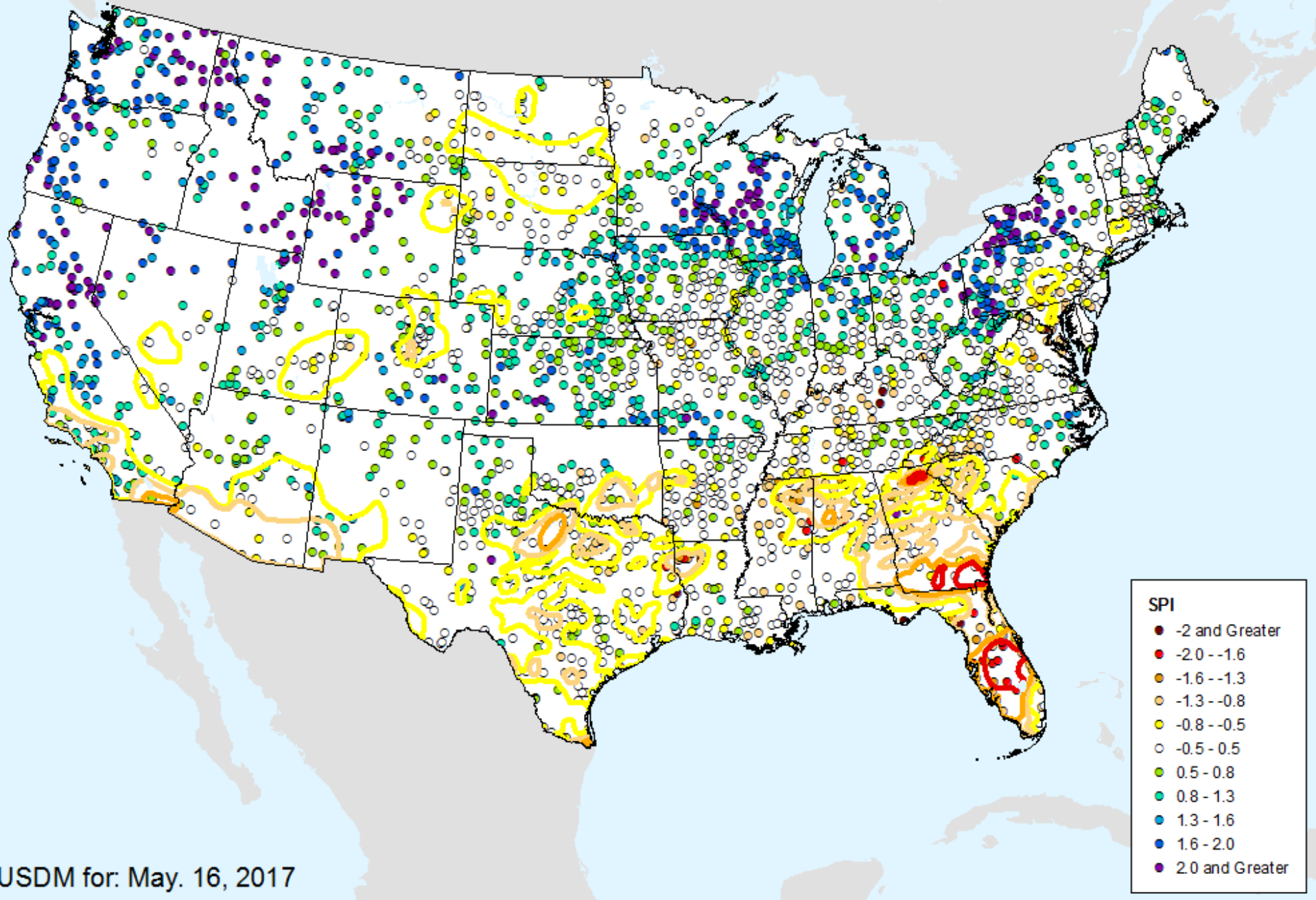
As of: Tuesday, May 23, 2017



USDM for: May. 16, 2017

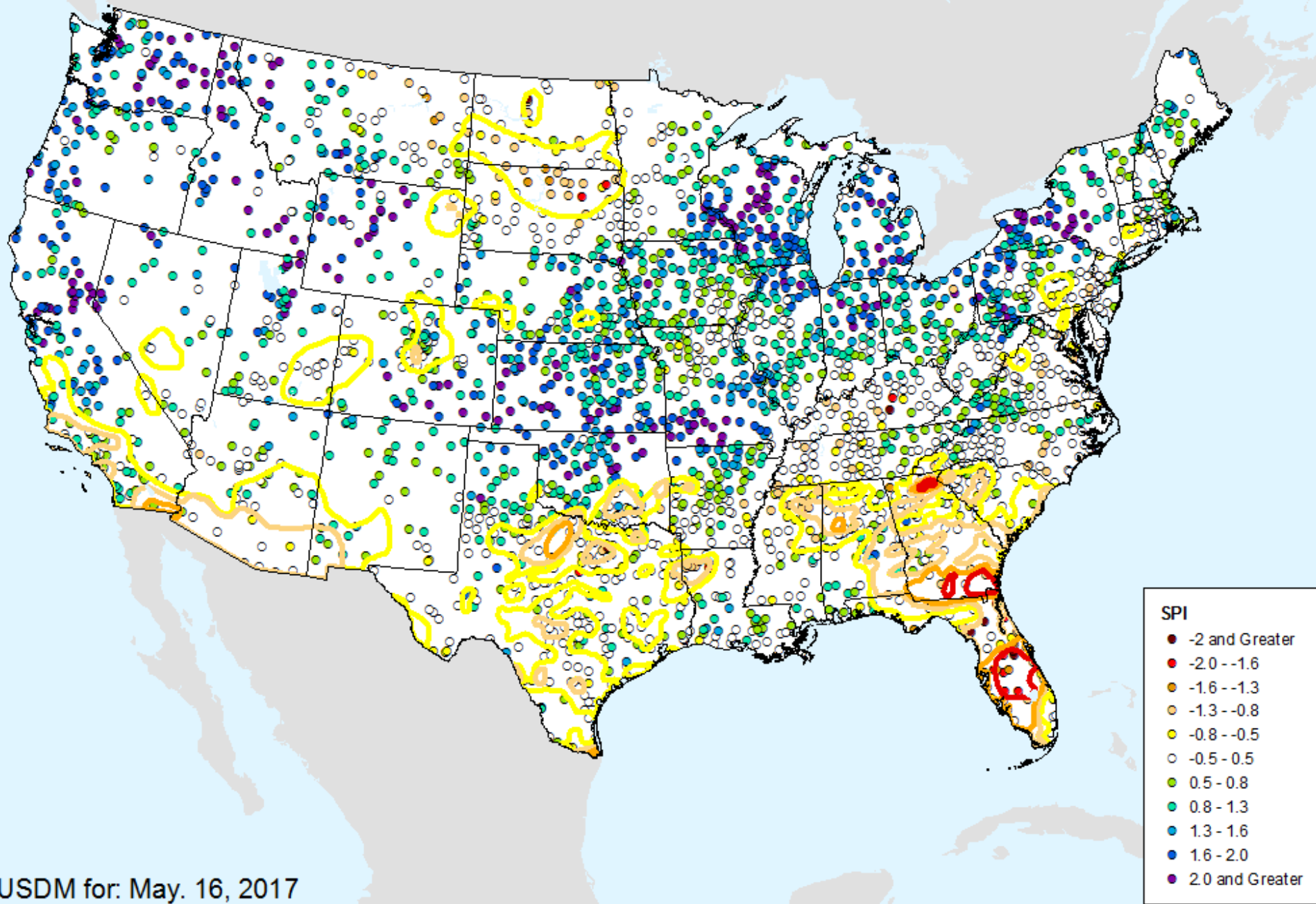
HPRCC Water Year-to-date SPI

As of: Tuesday, May 23, 2017



HPRCC Year-to-date SPI

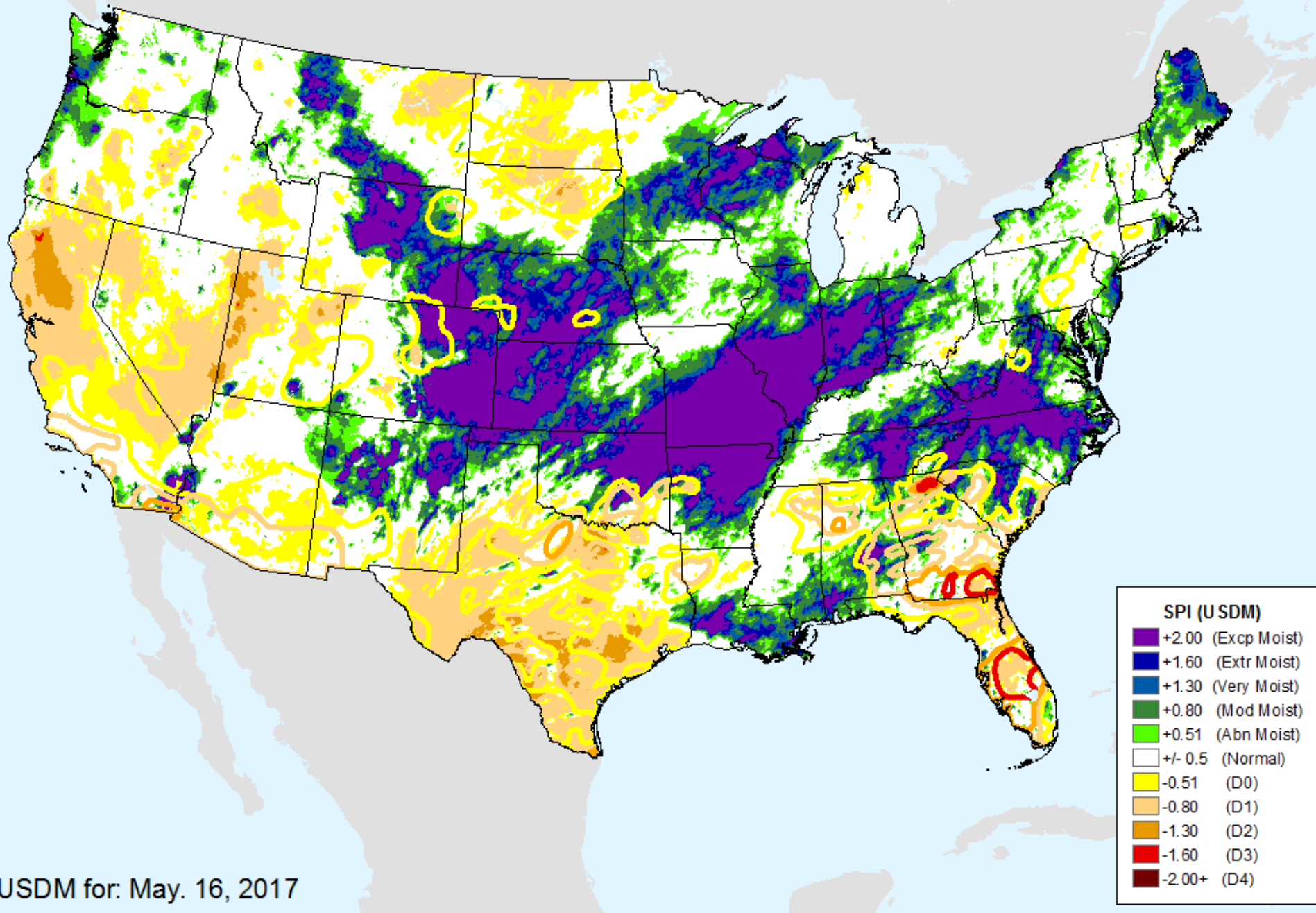
As of: Tuesday, May 23, 2017



USDM for: May. 16, 2017

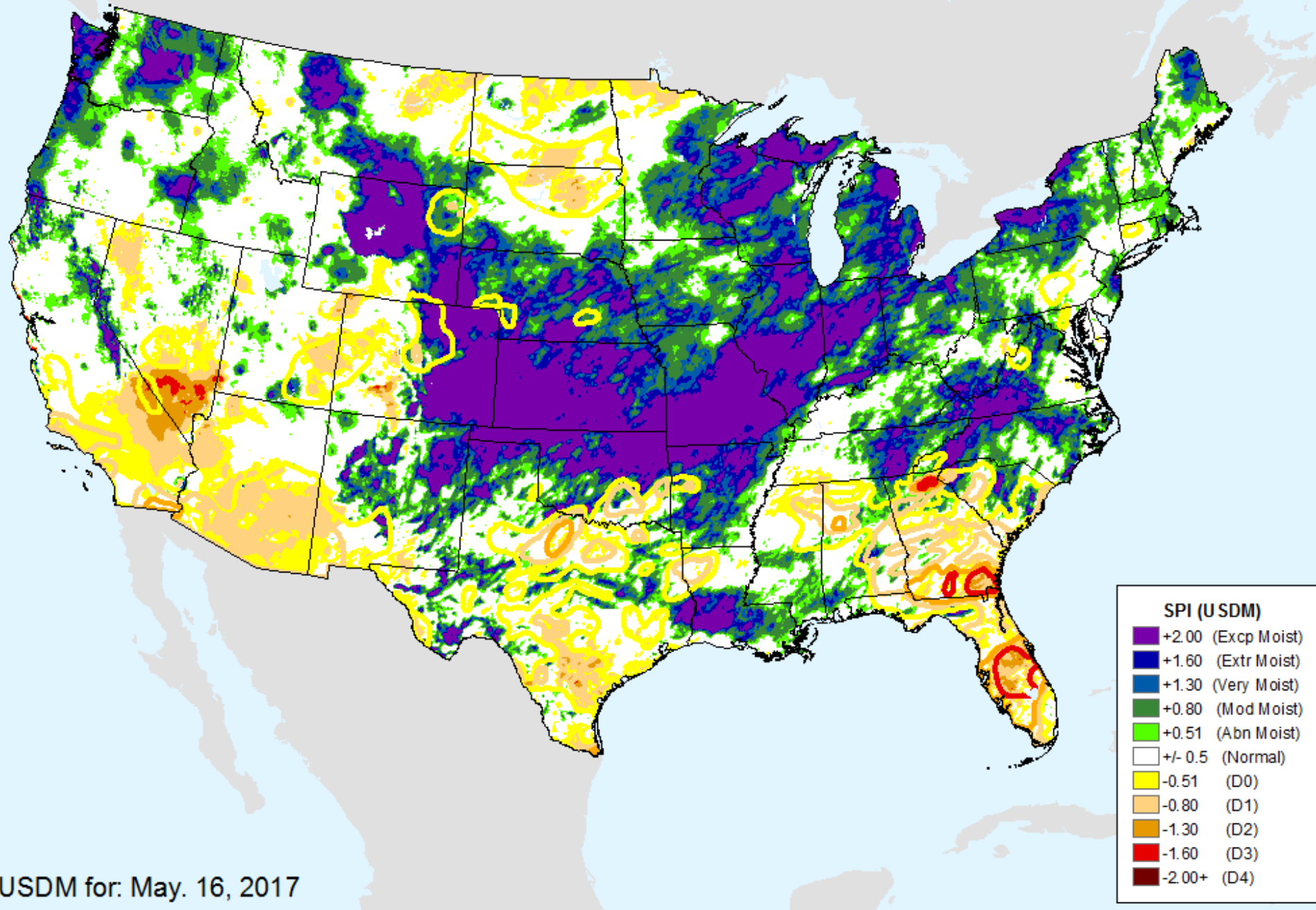
AHPS 1-month SPI

As of: Tuesday, May 23, 2017



AHPS 2-month SPI

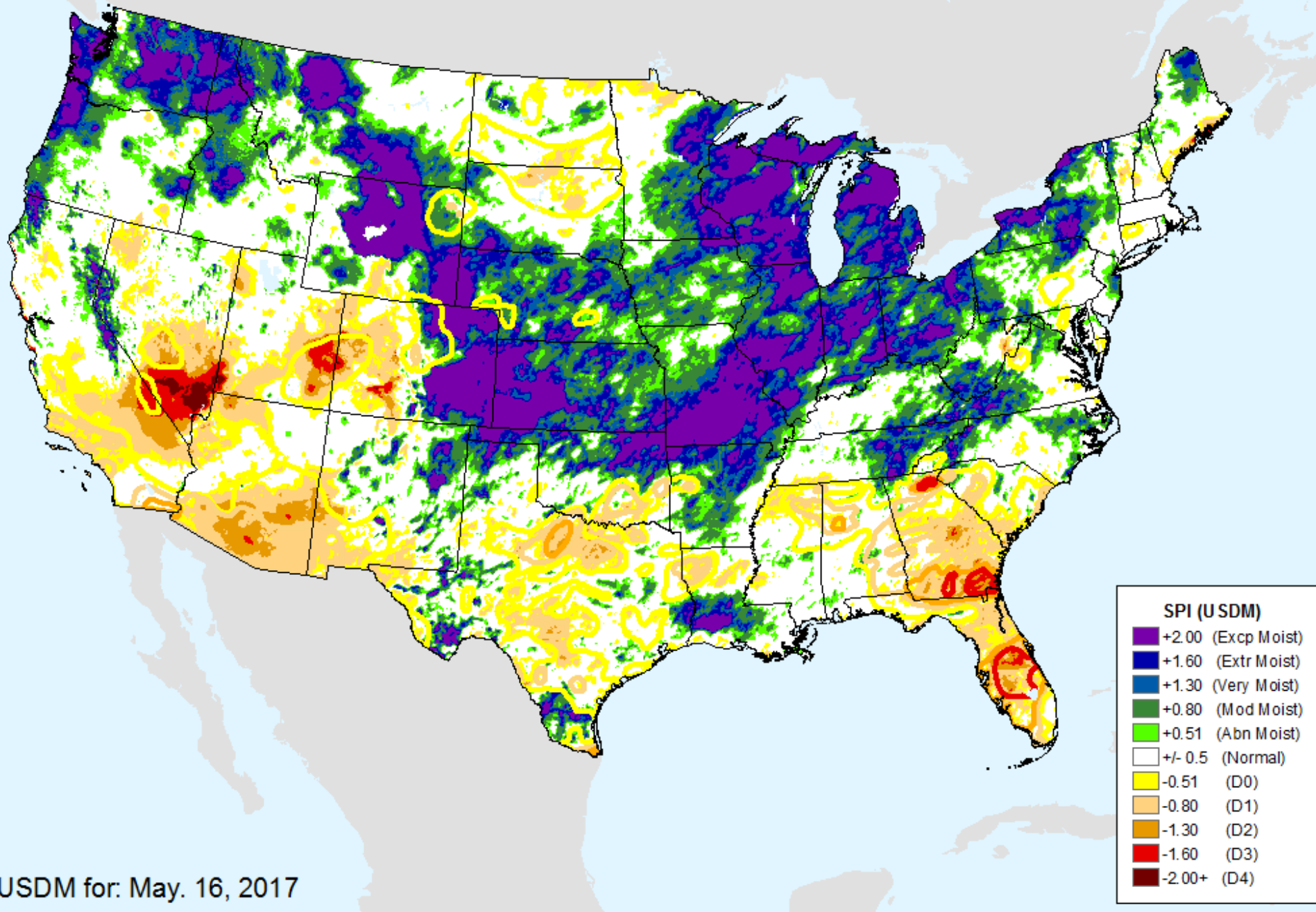
As of: Tuesday, May 23, 2017



USDM for: May. 16, 2017

AHPS 3-month SPI

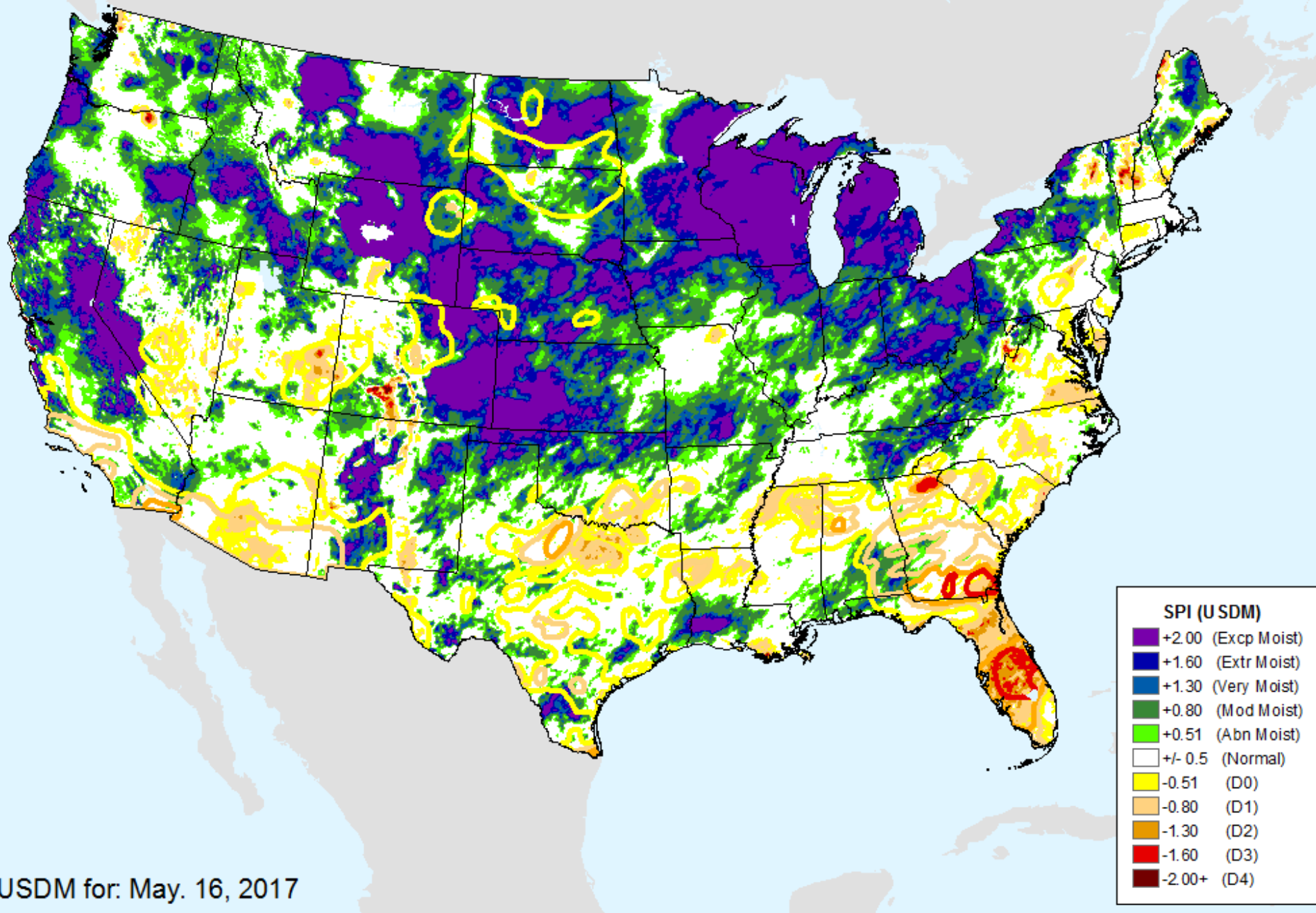
As of: Tuesday, May 23, 2017



USDM for: May. 16, 2017

AHPS 6-month SPI

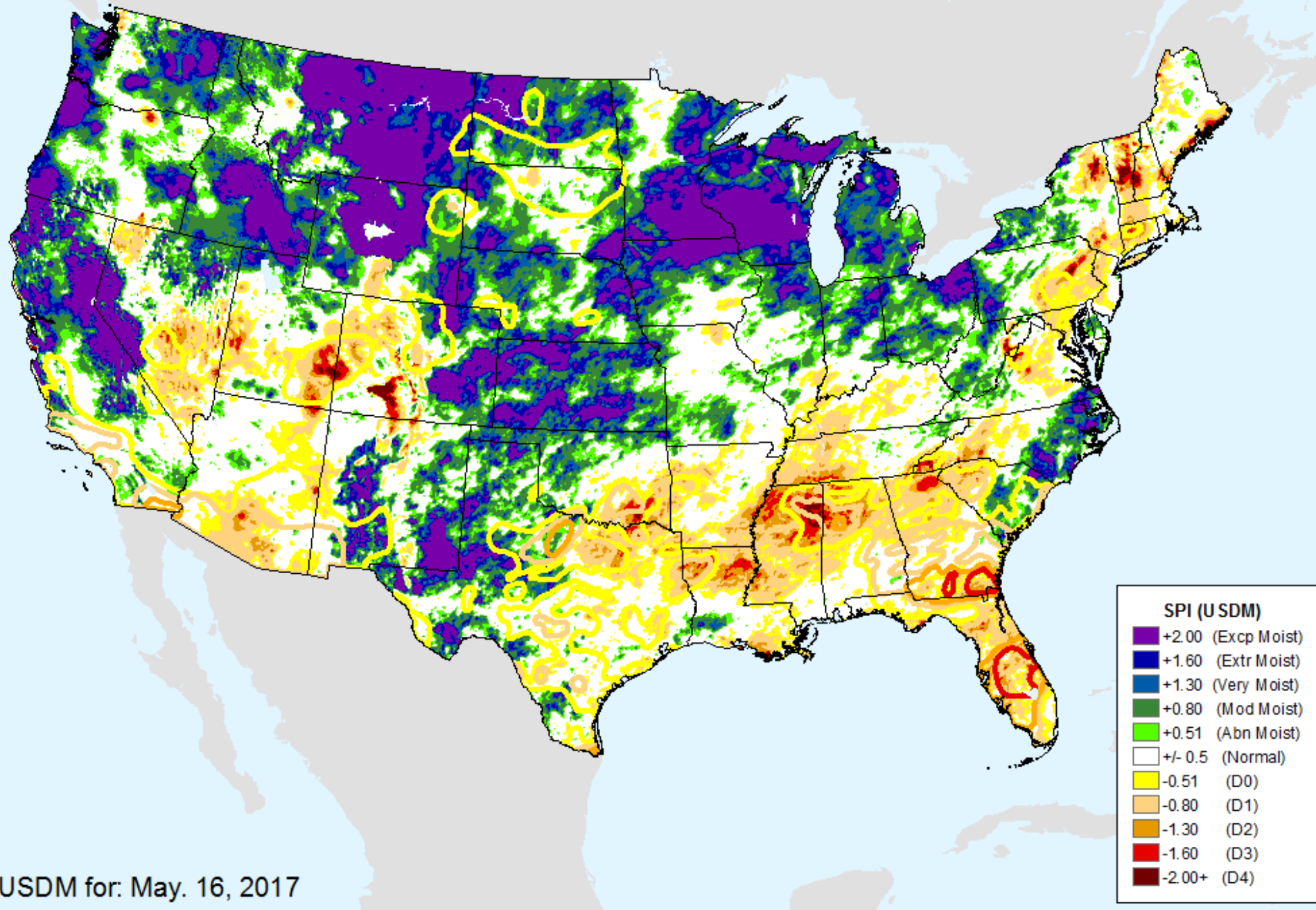
As of: Tuesday, May 23, 2017



USDM for: May. 16, 2017

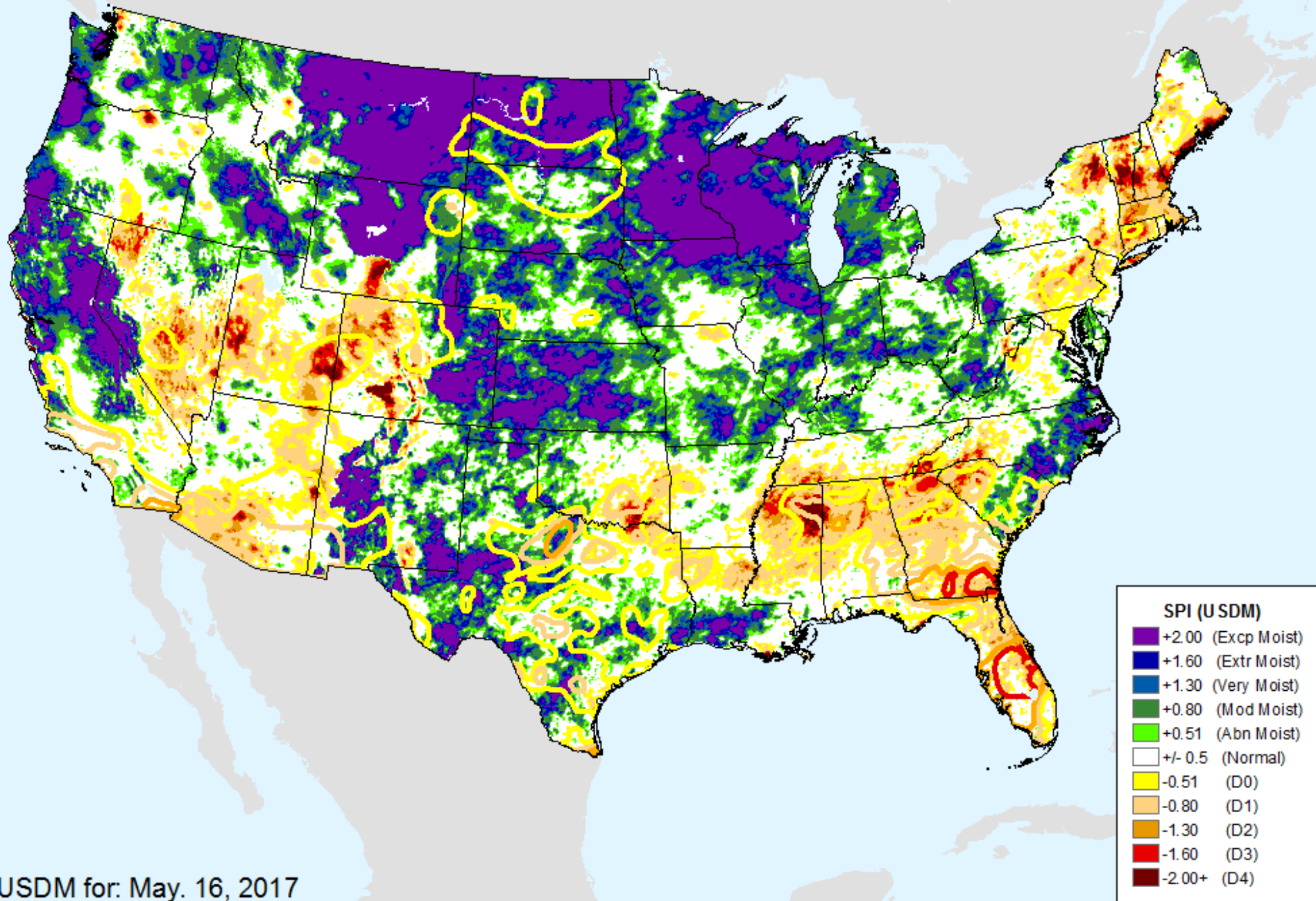
AHPS 9-month SPI

As of: Tuesday, May 23, 2017



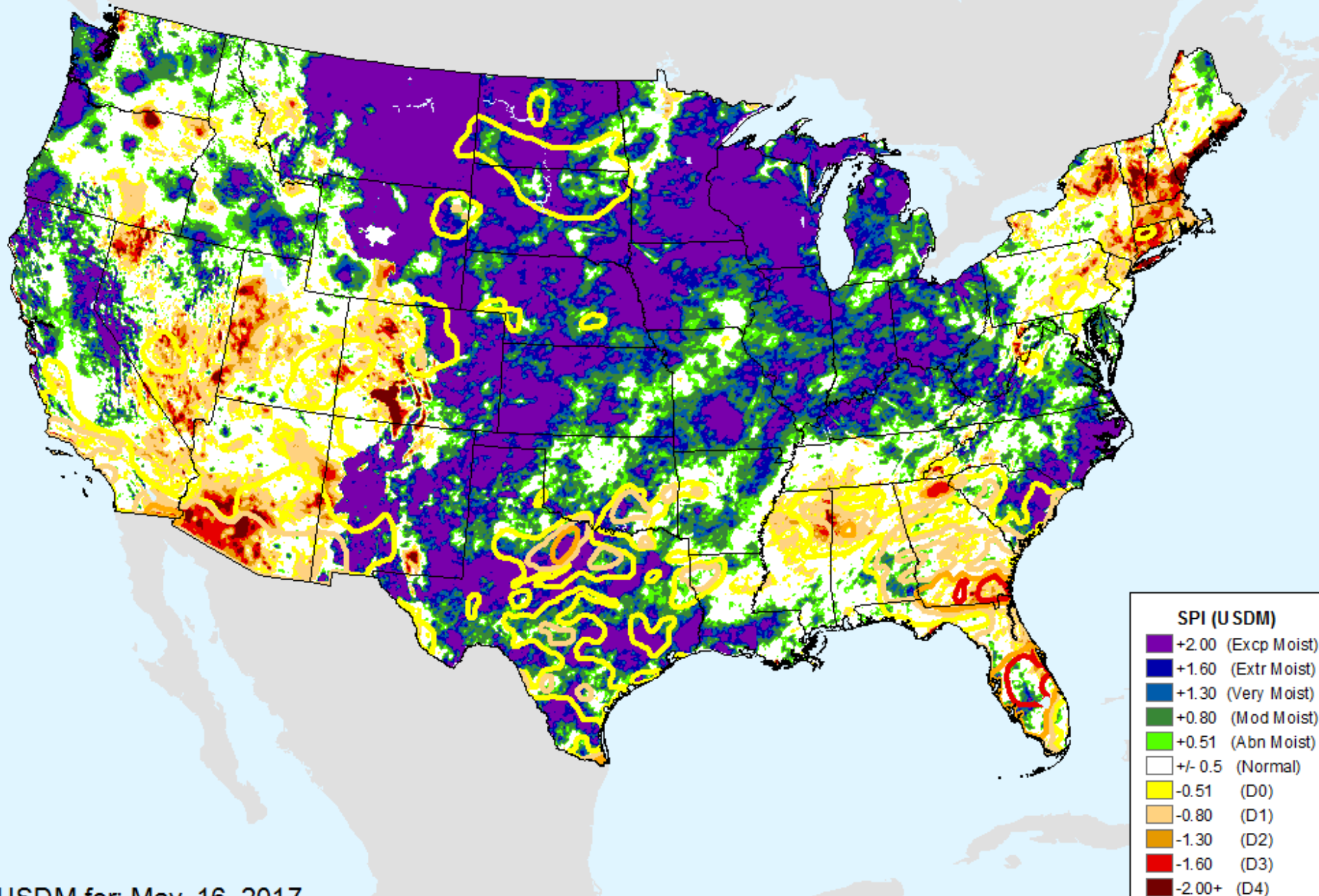
AHPS 12-month SPI

As of: Tuesday, May 23, 2017



AHPS 24-month SPI

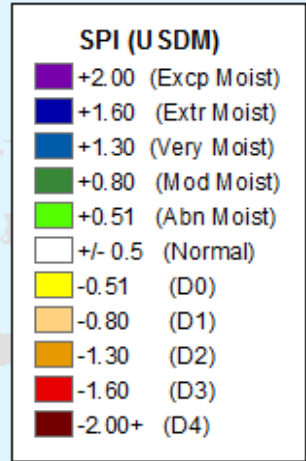
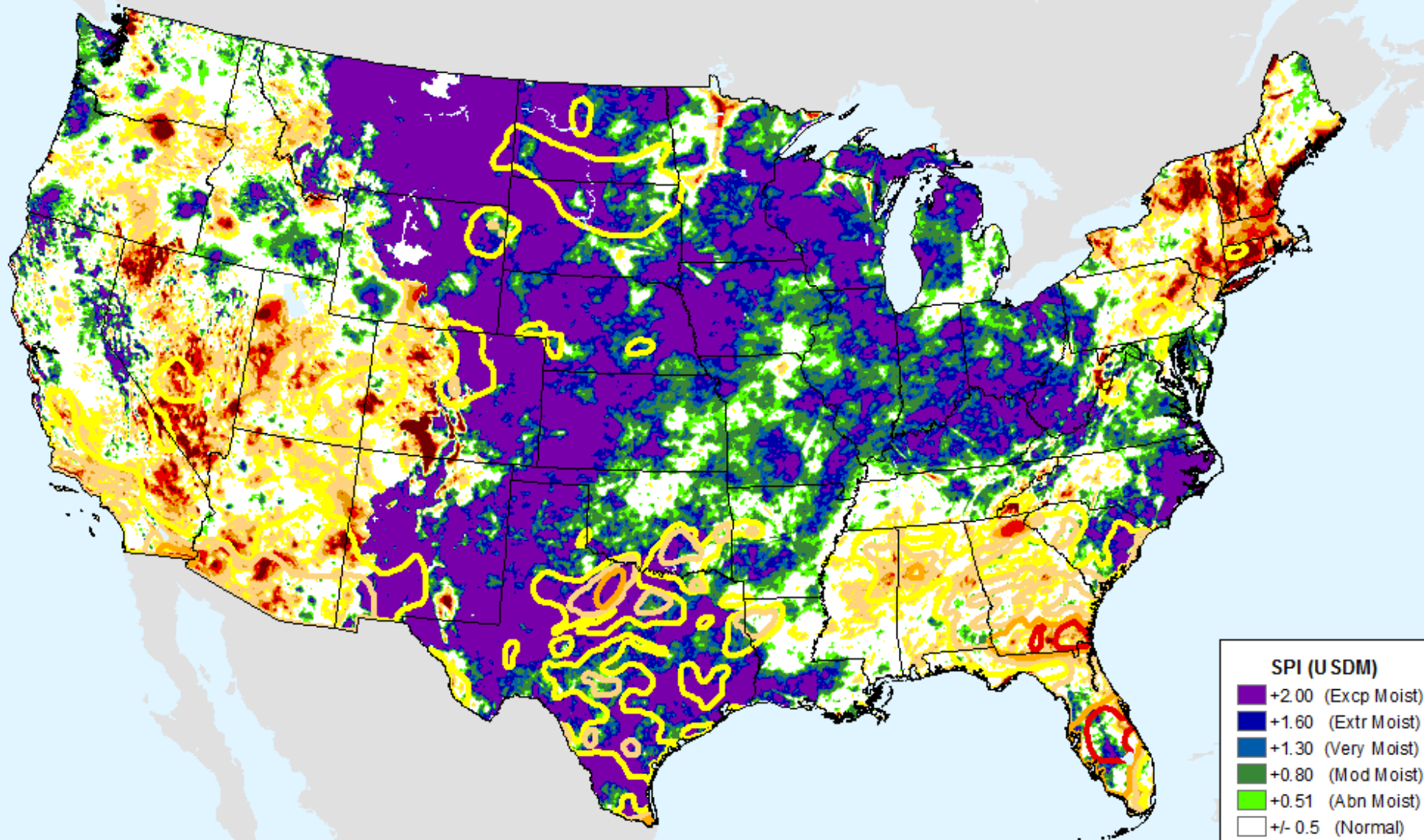
As of: Tuesday, May 23, 2017



USDM for: May. 16, 2017

AHPS 36-month SPI

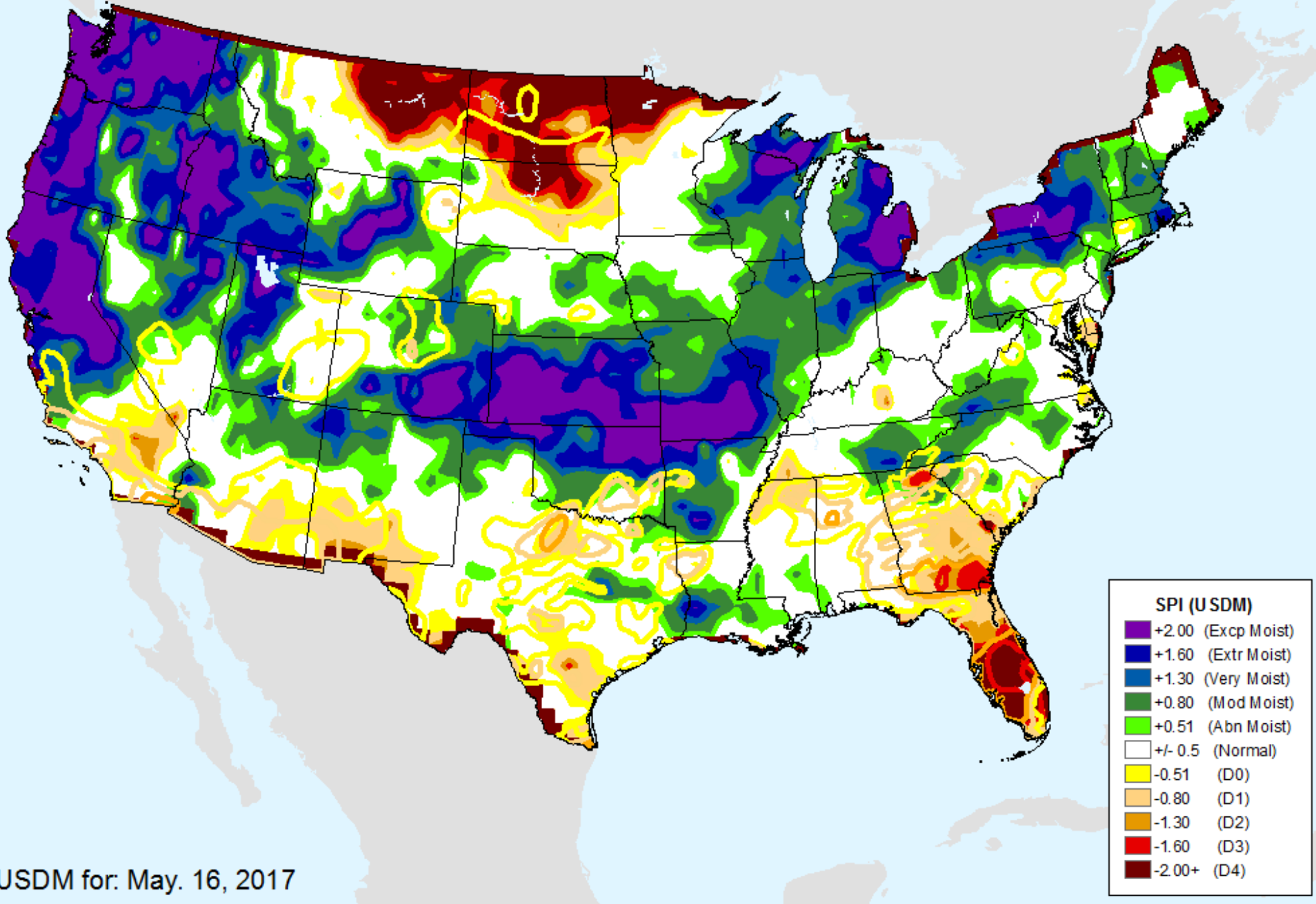
As of: Tuesday, May 23, 2017



USDM for: May. 16, 2017

CPC 3-month SPI

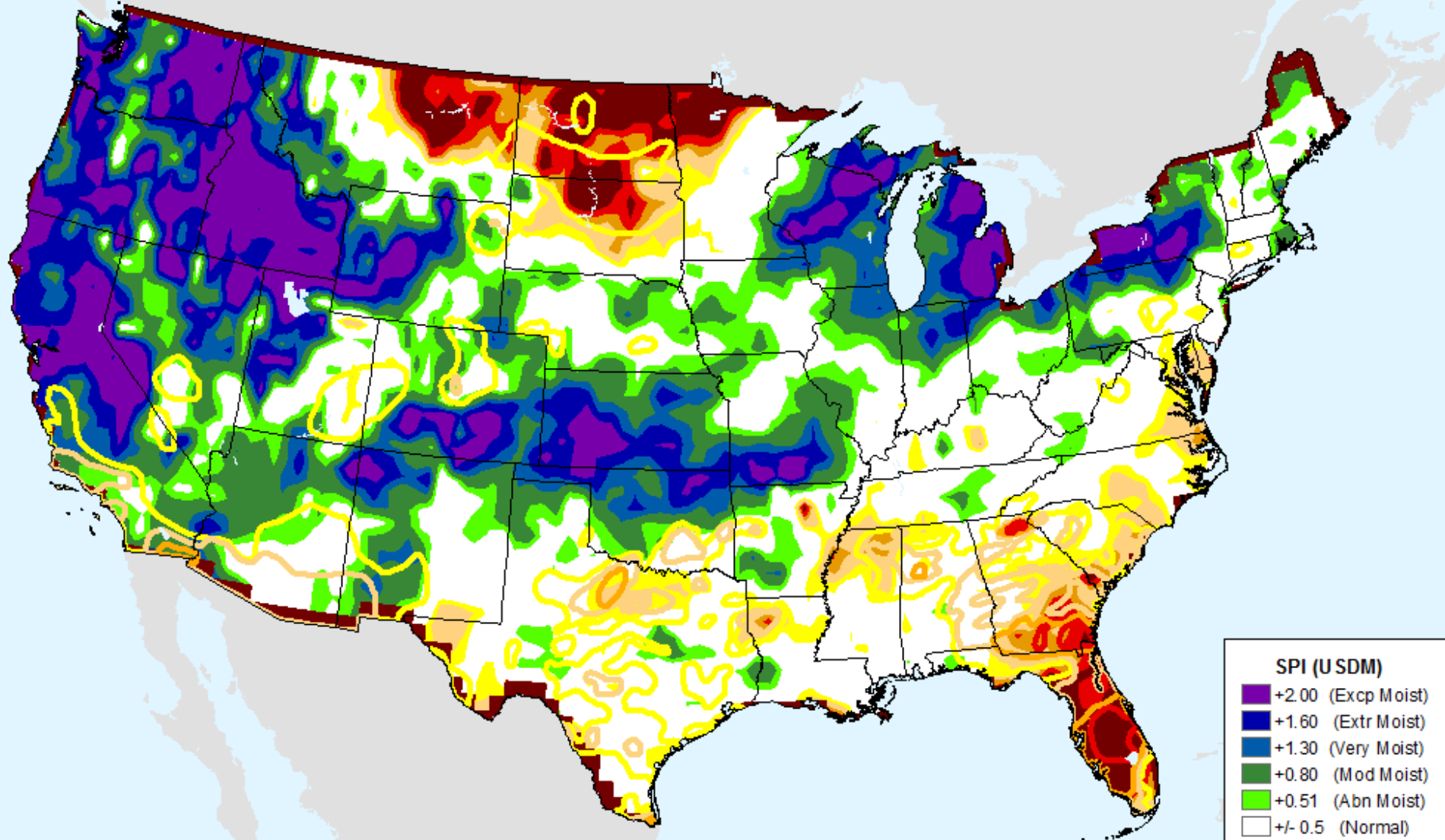
As of: Tuesday, May 23, 2017



USDM for: May. 16, 2017

CPC 6-month SPI

As of: Tuesday, May 23, 2017

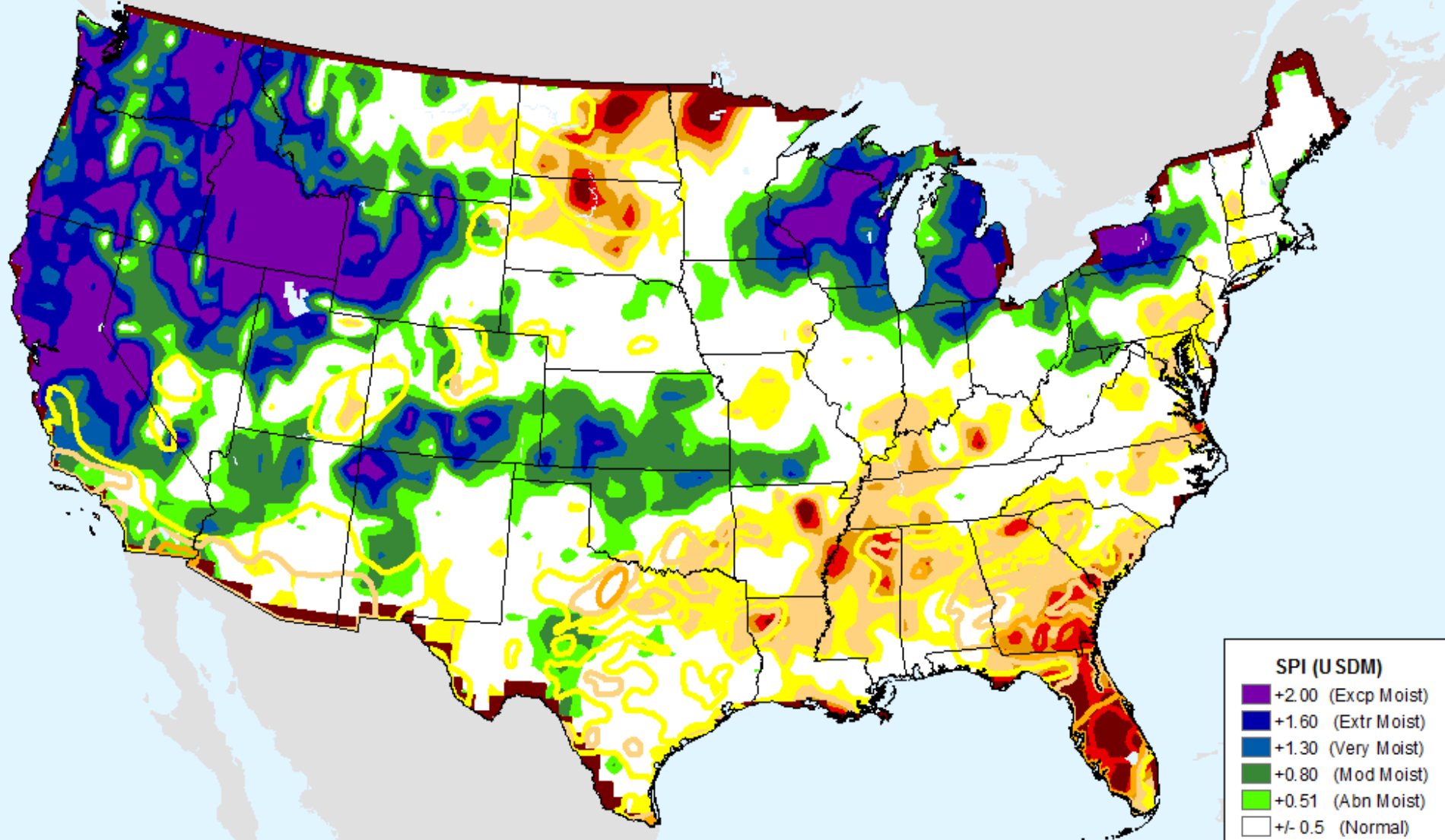


SPI (USDM)	
+	+2.00 (Excp Moist)
+	+1.60 (Extr Moist)
+	+1.30 (Very Moist)
+	+0.80 (Mod Moist)
+	+0.51 (Abn Moist)
±	+/- 0.5 (Normal)
-	-0.51 (D0)
-	-0.80 (D1)
-	-1.30 (D2)
-	-1.60 (D3)
-	-2.00+ (D4)

USDM for: May. 16, 2017

CPC 9-month SPI

As of: Tuesday, May 23, 2017

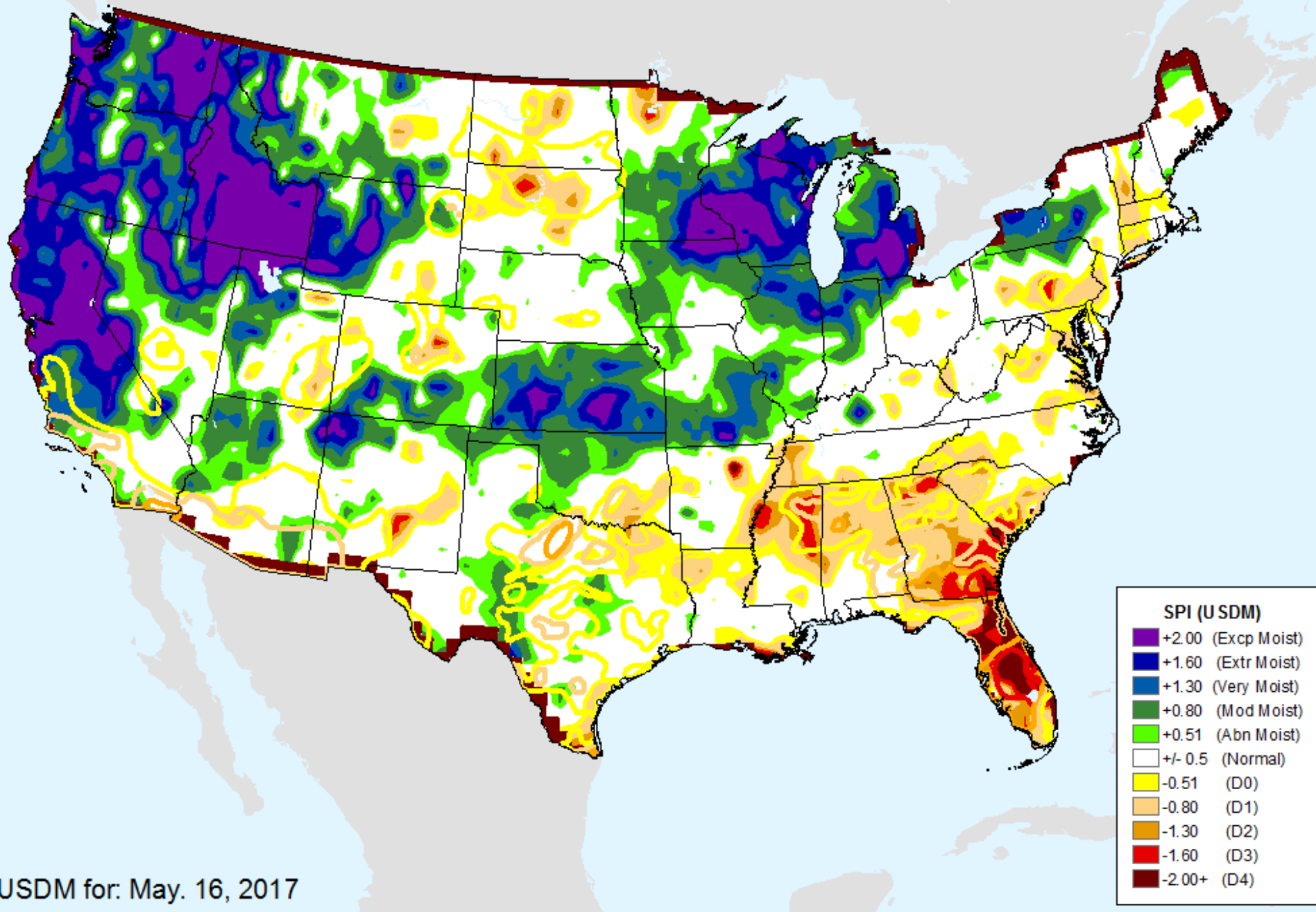


SPI (USDM)	
+	+2.00 (Excp Moist)
+	+1.60 (Extr Moist)
+	+1.30 (Very Moist)
+	+0.80 (Mod Moist)
+	+0.51 (Abn Moist)
±	+/- 0.5 (Normal)
-	-0.51 (D0)
-	-0.80 (D1)
-	-1.30 (D2)
-	-1.60 (D3)
-	-2.00+ (D4)

USDM for: May. 16, 2017

CPC 12-month SPI

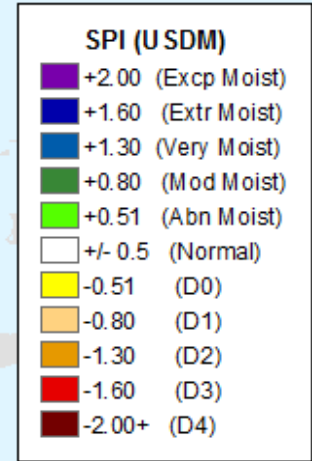
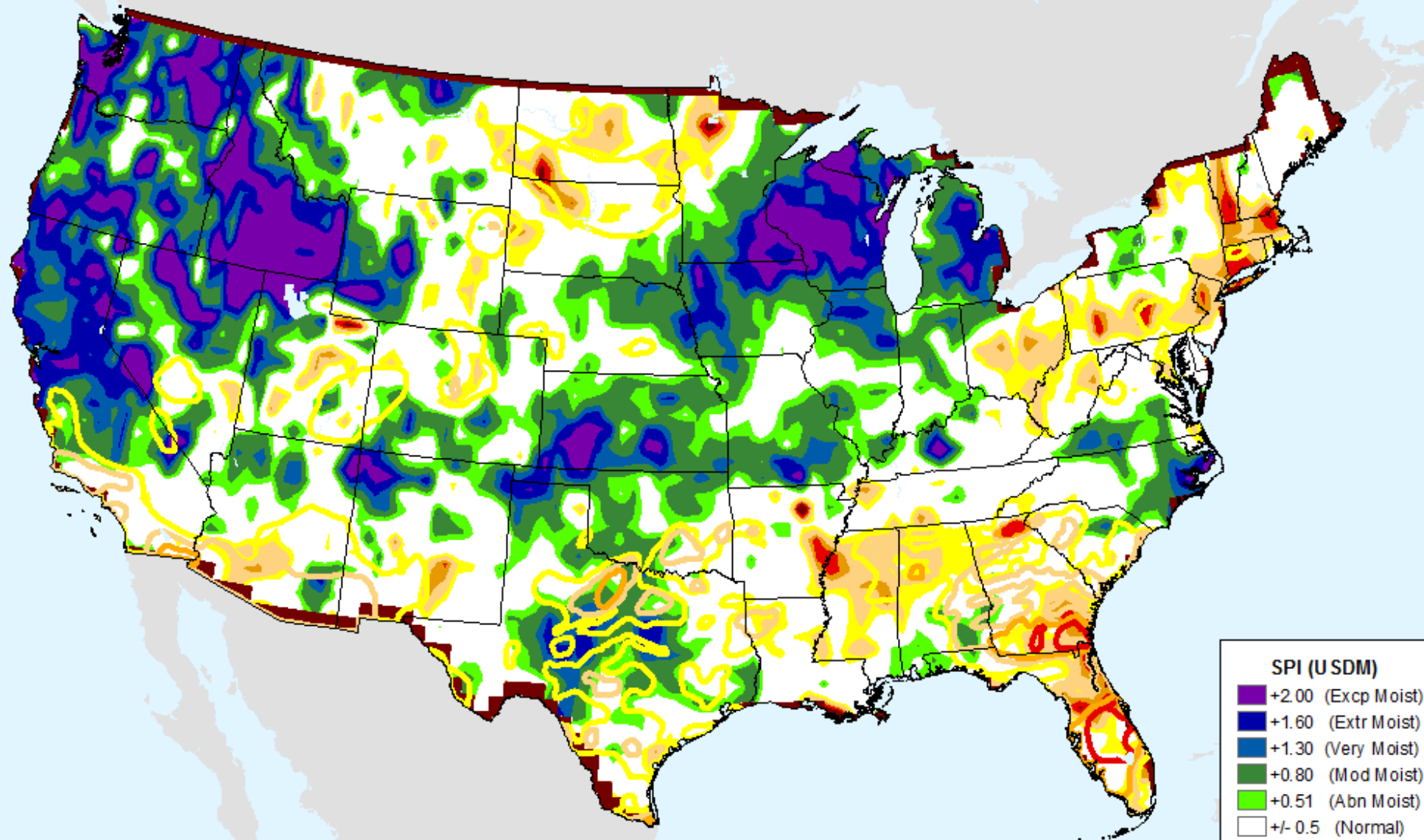
As of: Tuesday, May 23, 2017



USDM for: May. 16, 2017

CPC 24-month SPI

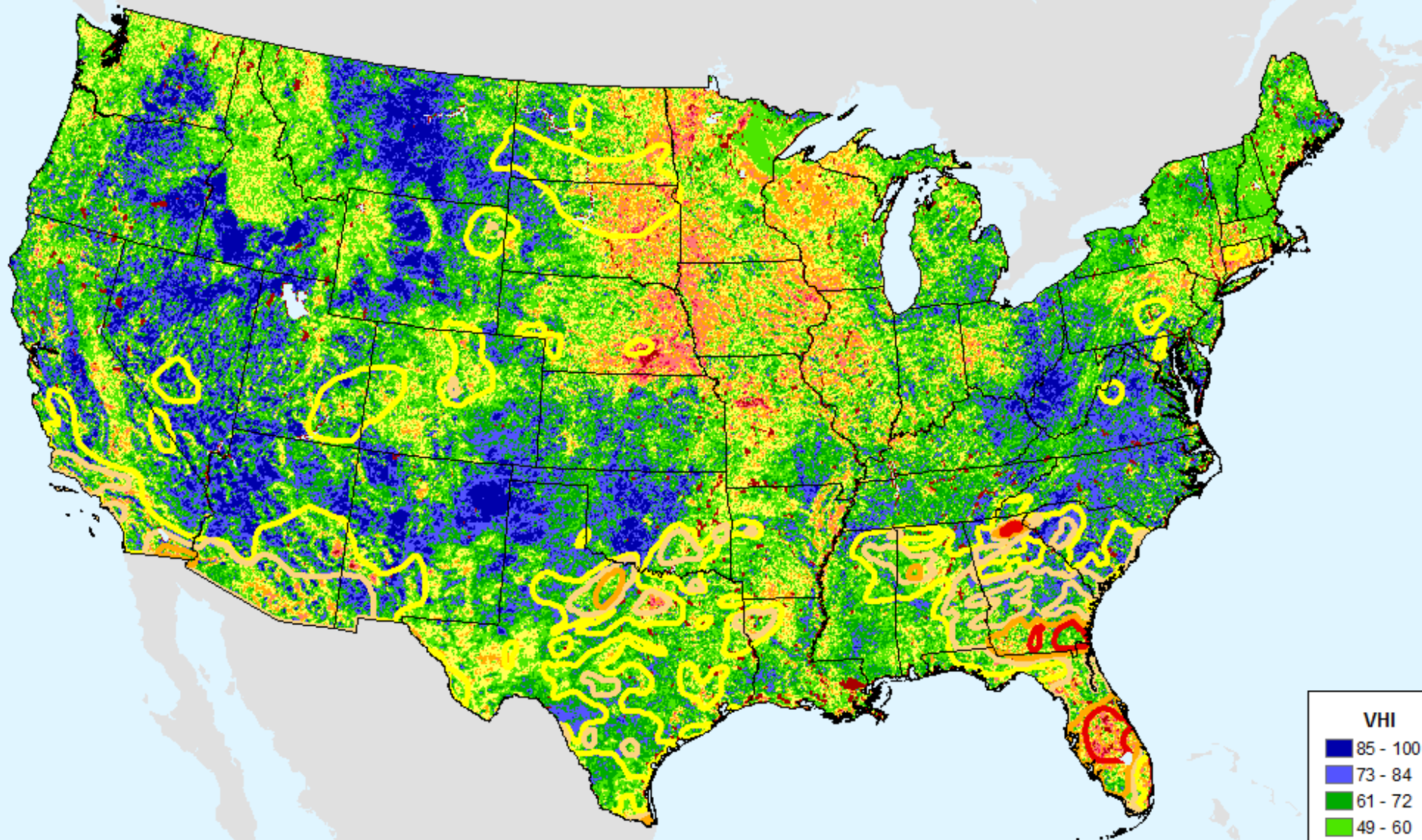
As of: Tuesday, May 23, 2017



USDM for: May. 16, 2017

Vegetation Health Index

As of: Tuesday, May 23, 2017

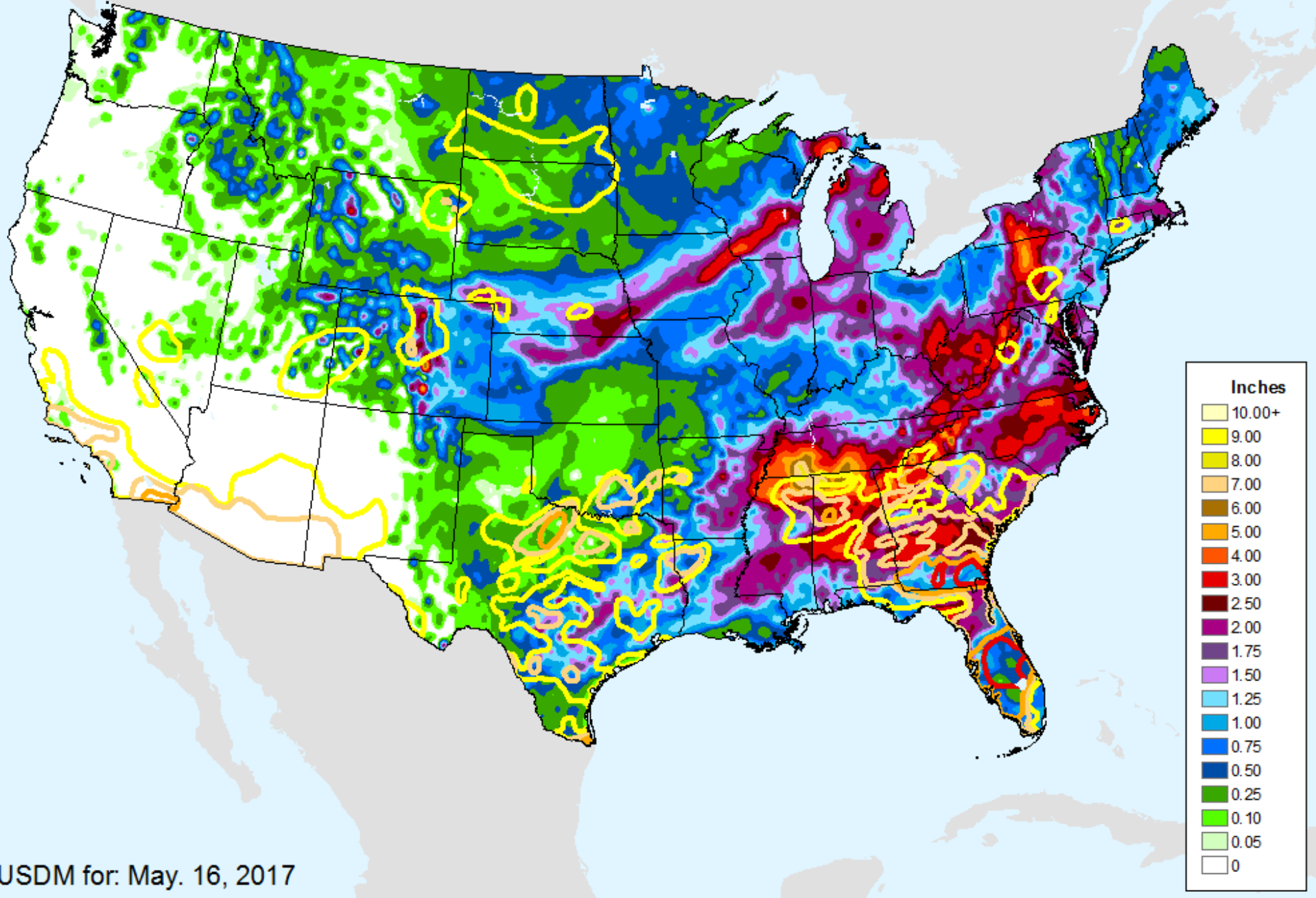


VHI	
85 - 100	Dark Blue
73 - 84	Blue
61 - 72	Green
49 - 60	Light Green
37 - 48	Yellow
25 - 36	Orange
13 - 24	Red
7 - 12	Dark Red
1 - 6	Dark Red

USDM for: May. 16, 2017

GFS (00z) 7-Day Precip Forecast

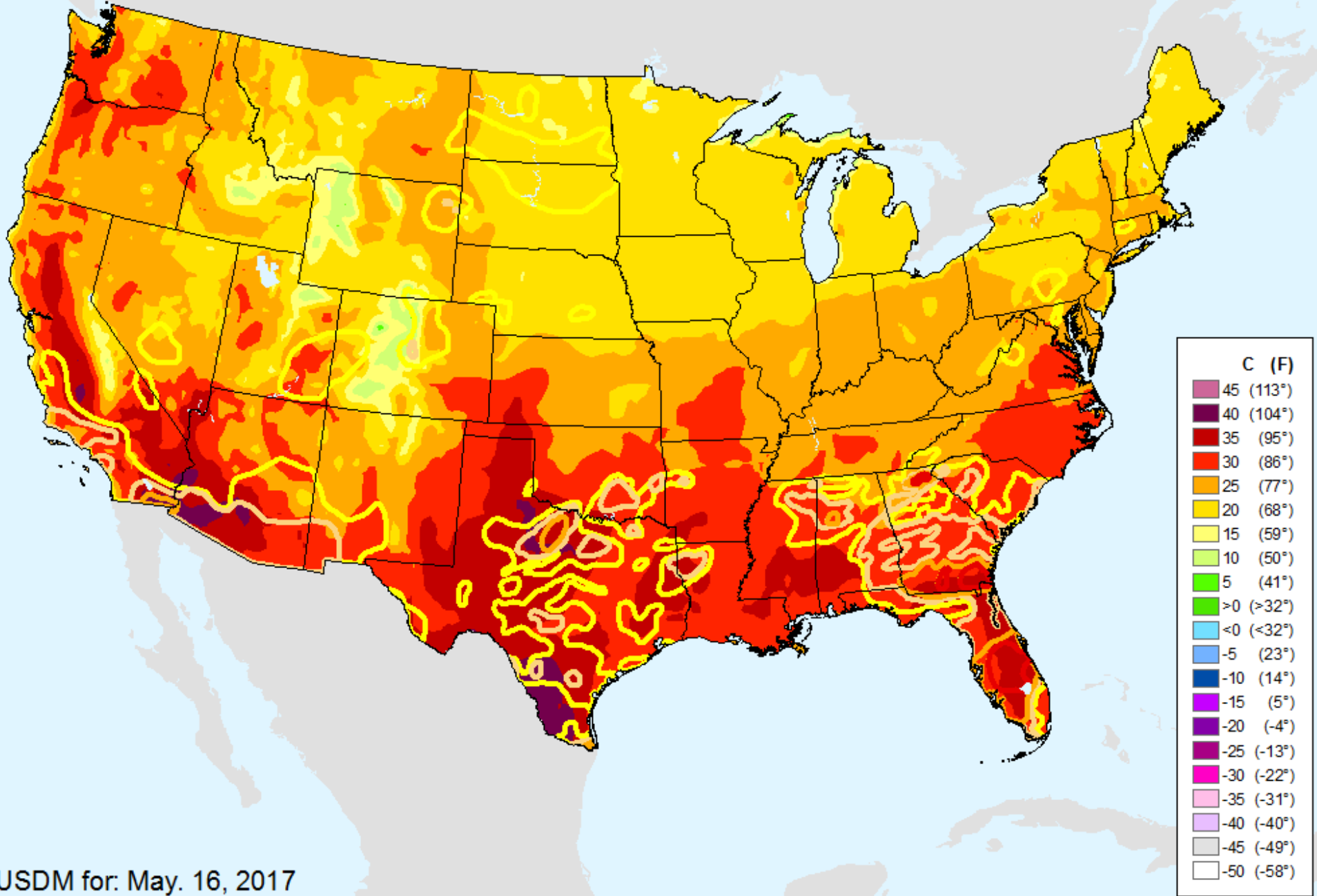
As of: Tuesday, May 23, 2017



USDM for: May. 16, 2017

GFS (00z) 7-Day Max Temp Forecast

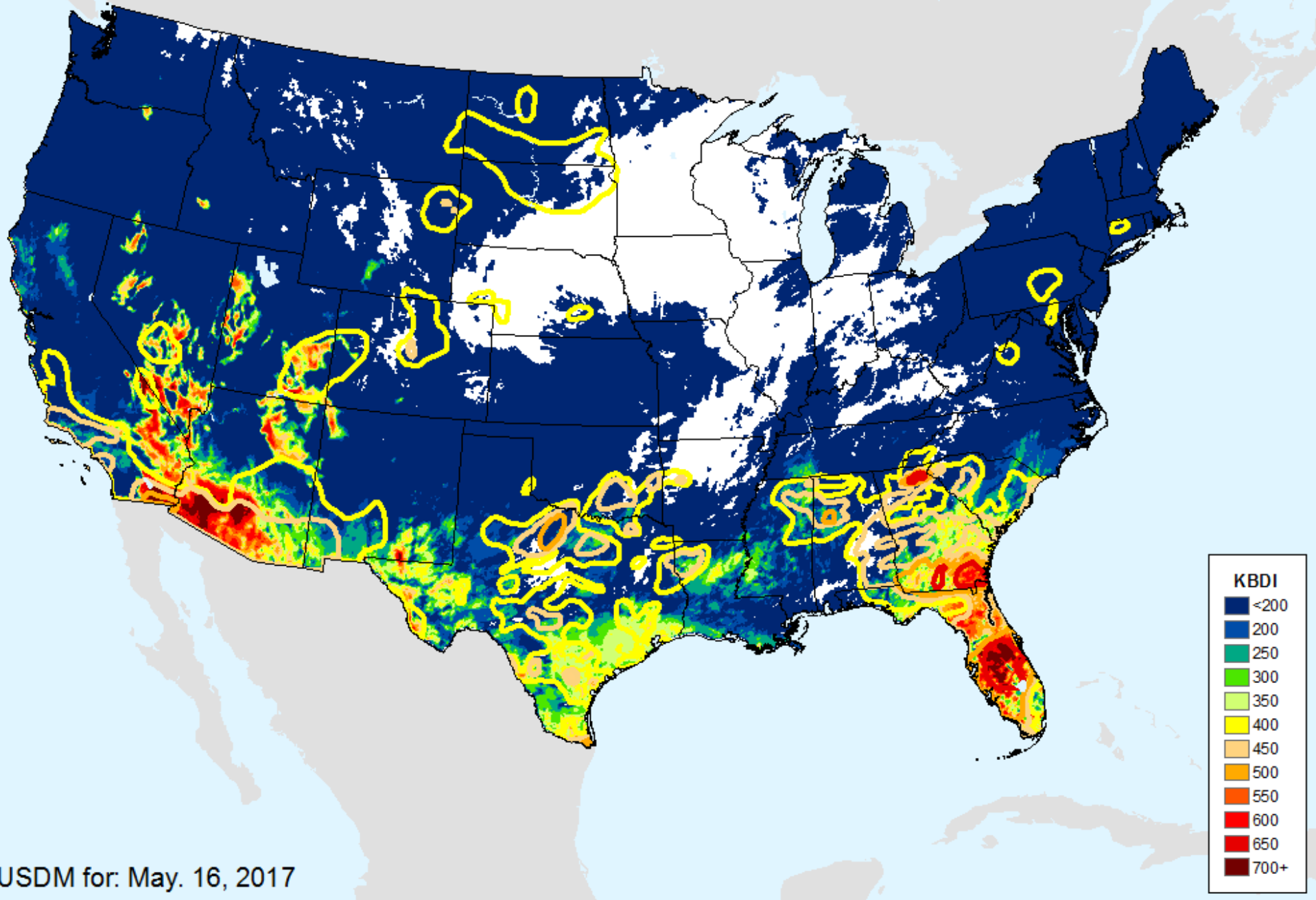
As of: Tuesday, May 23, 2017



USDM for: May. 16, 2017

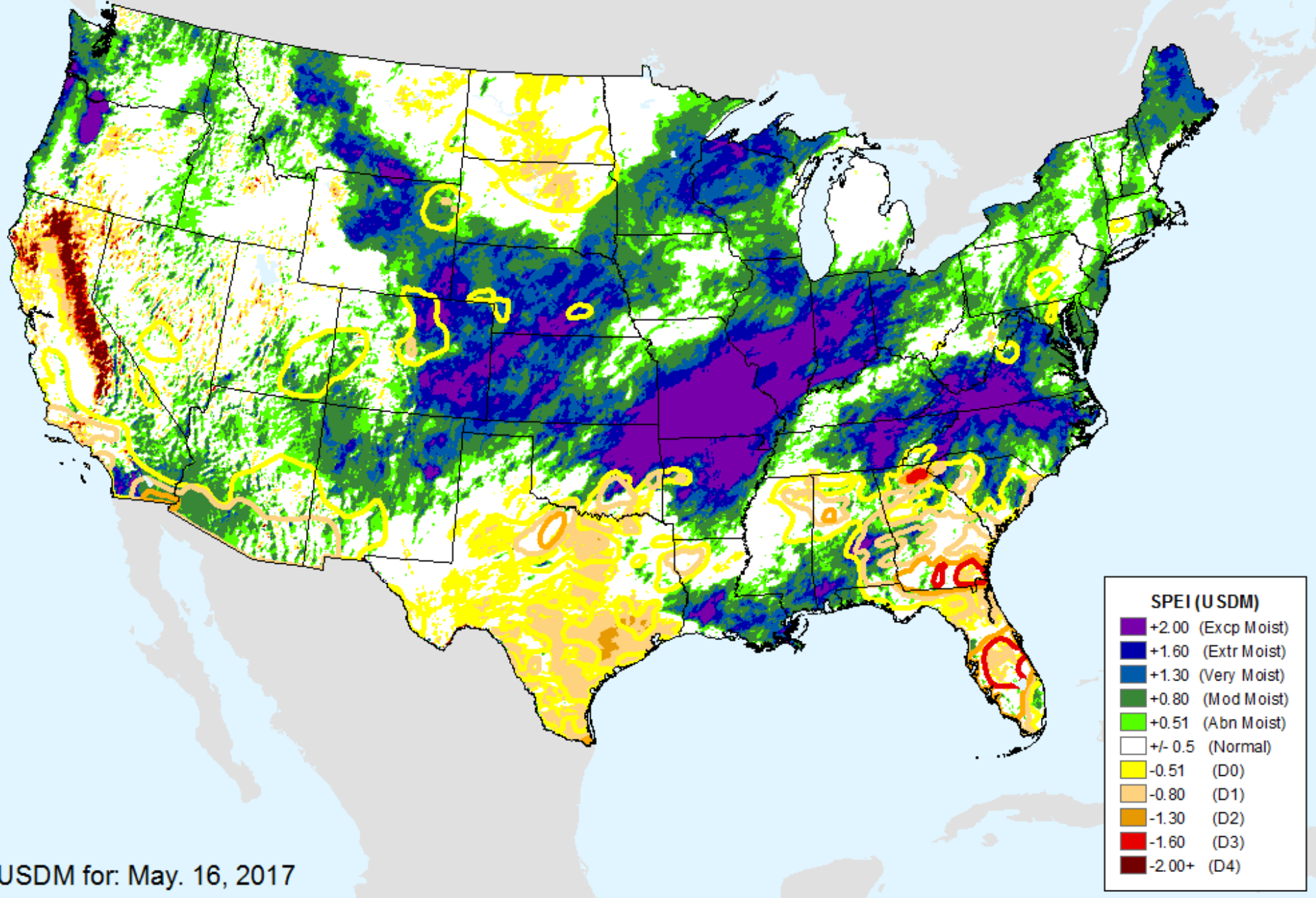
Keetch-Byram Drought Index (KBDI)

As of: Tuesday, May 23, 2017



AHPS 1-month SPEI

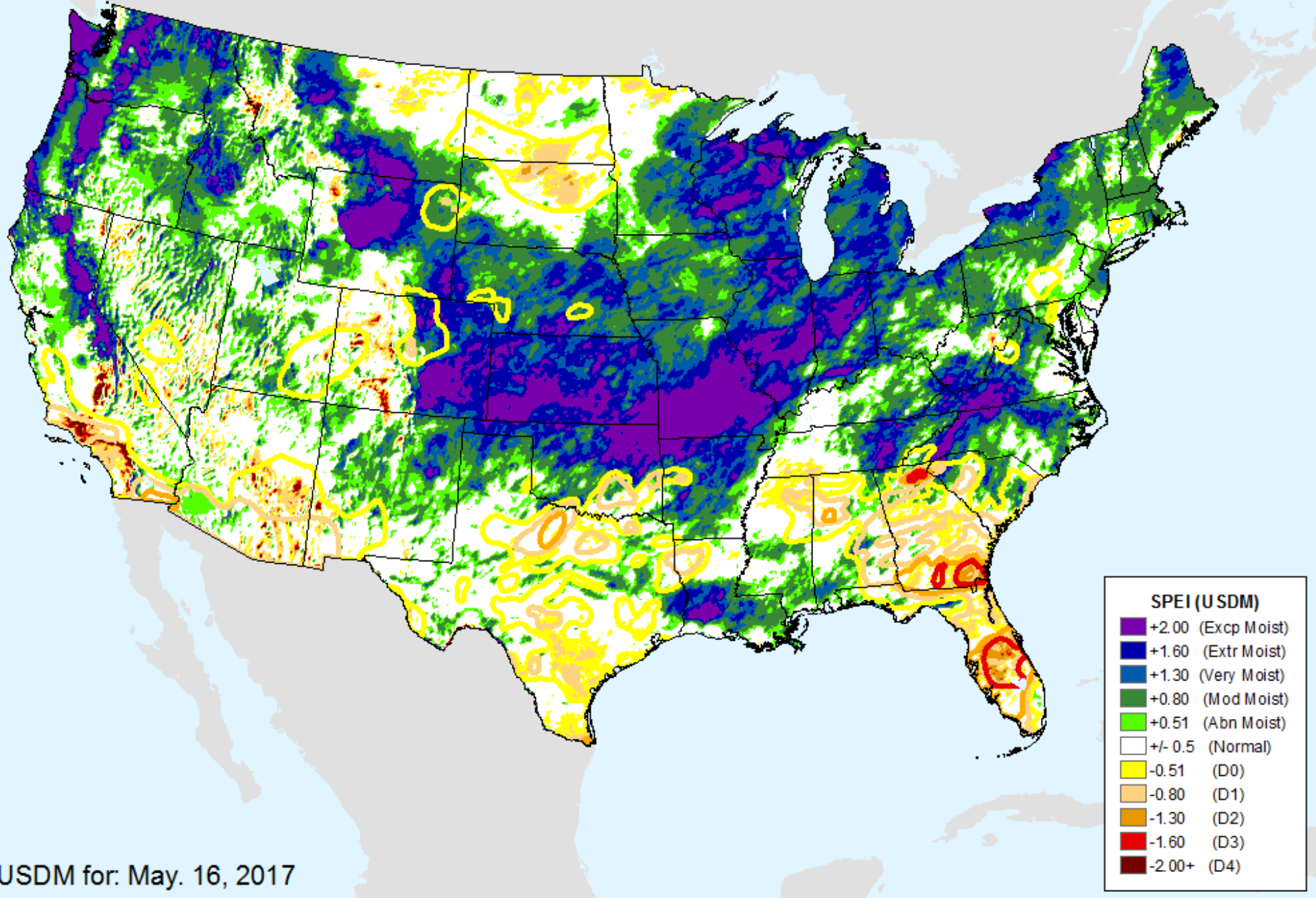
As of: Tuesday, May 23, 2017



USDM for: May. 16, 2017

AHPS 2-month SPEI

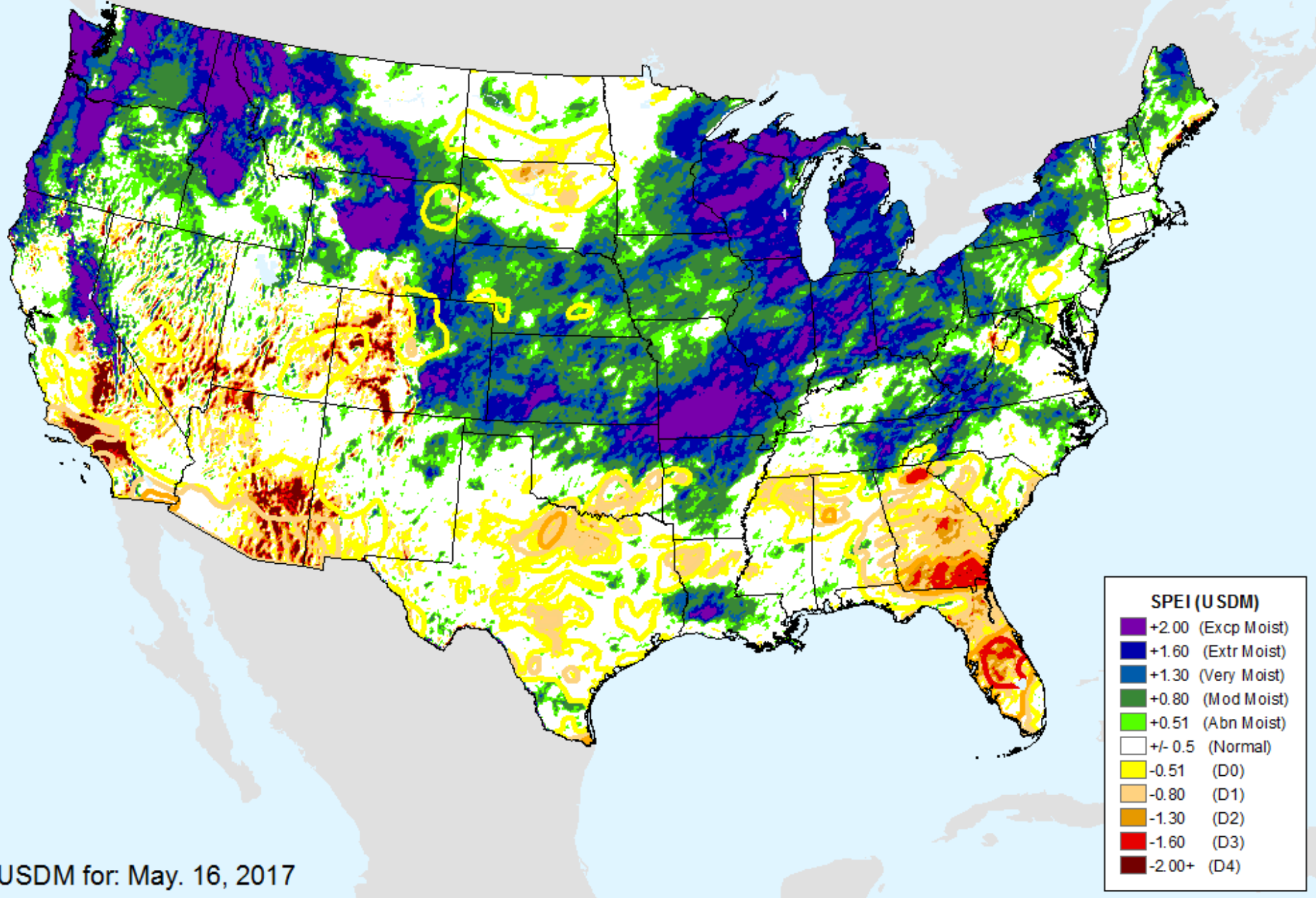
As of: Tuesday, May 23, 2017



USDM for: May. 16, 2017

AHPS 3-month SPEI

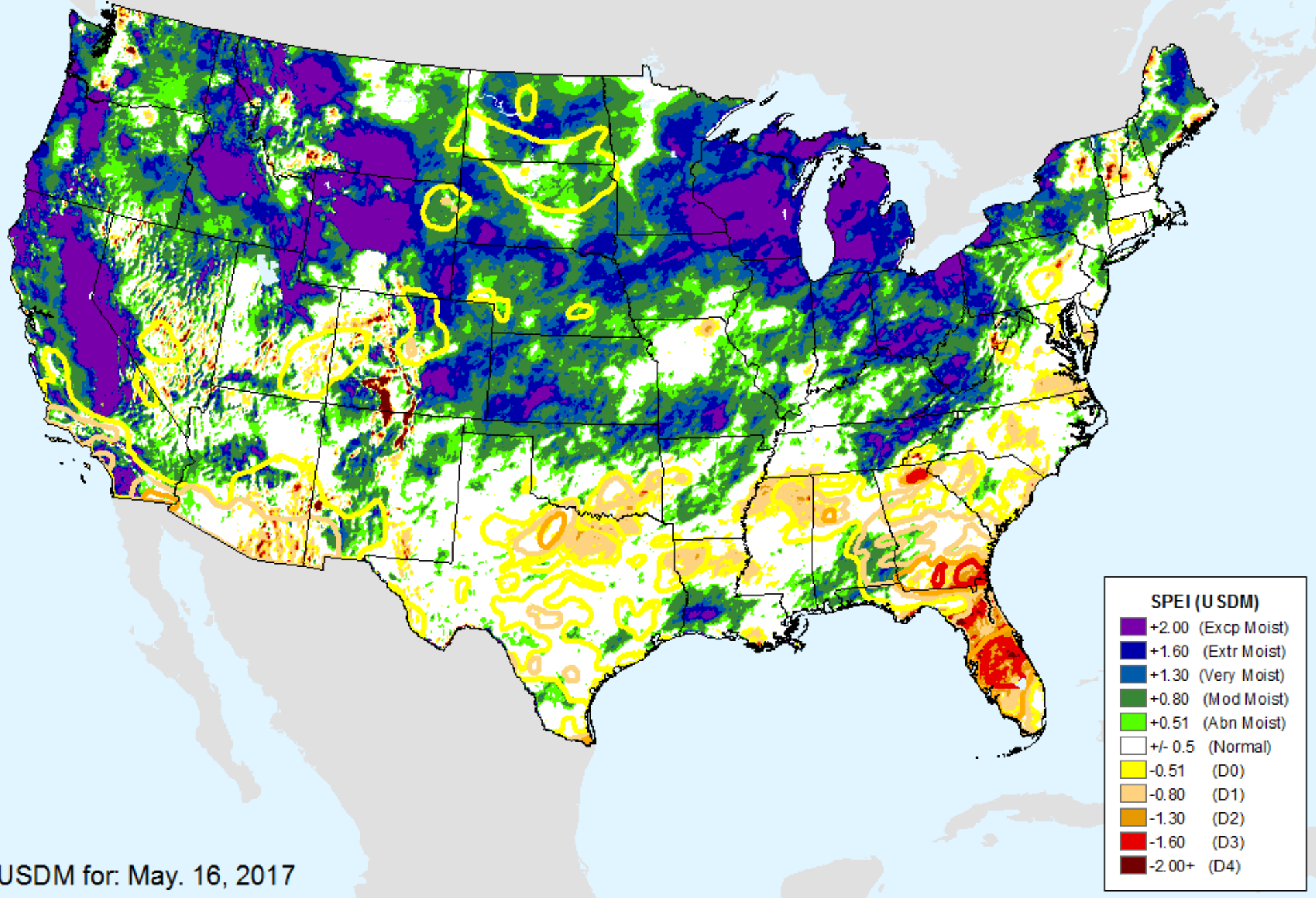
As of: Tuesday, May 23, 2017



USDM for: May. 16, 2017

AHPS 6-month SPEI

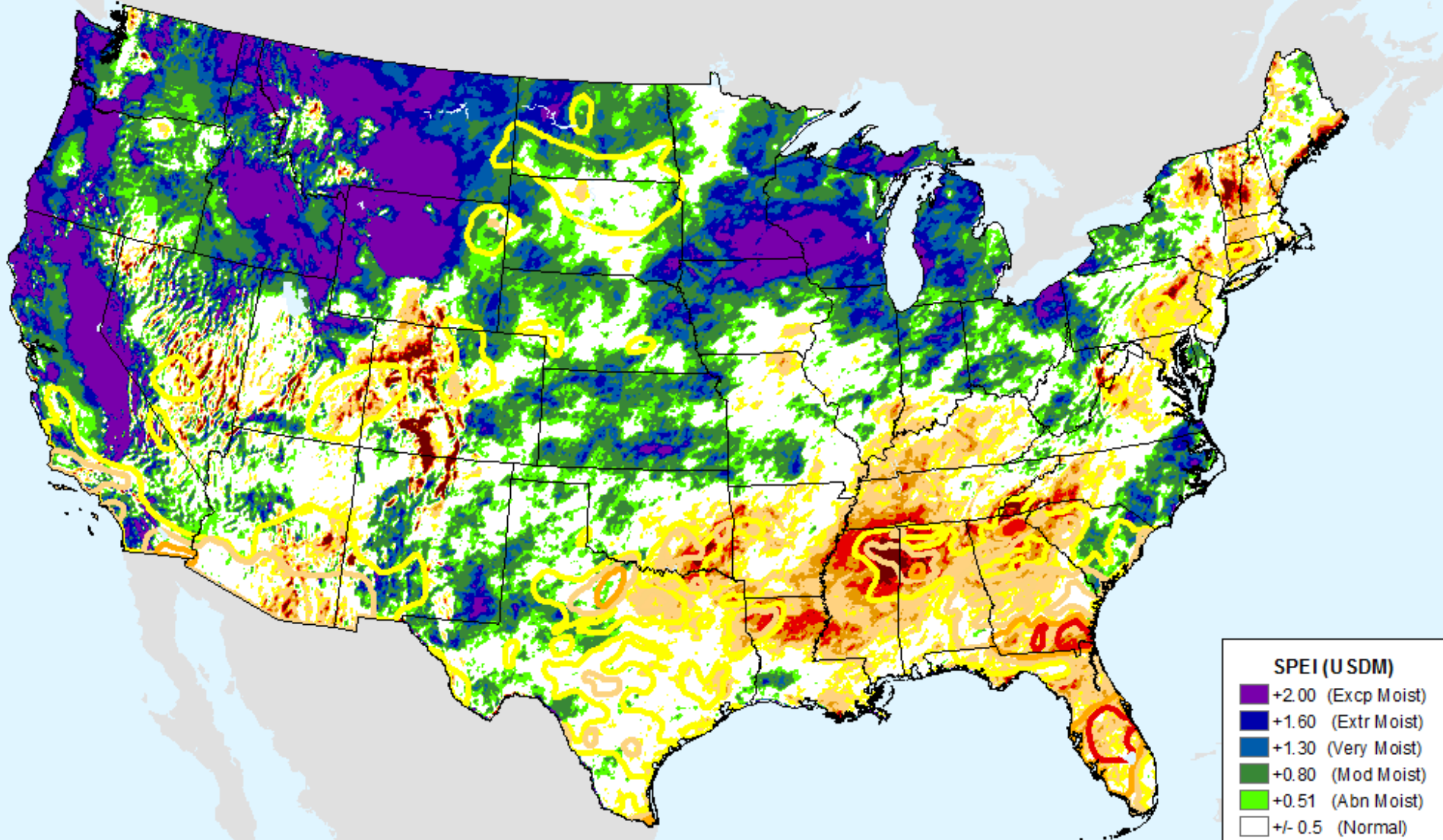
As of: Tuesday, May 23, 2017



USDM for: May. 16, 2017

AHPS 9-month SPEI

As of: Tuesday, May 23, 2017



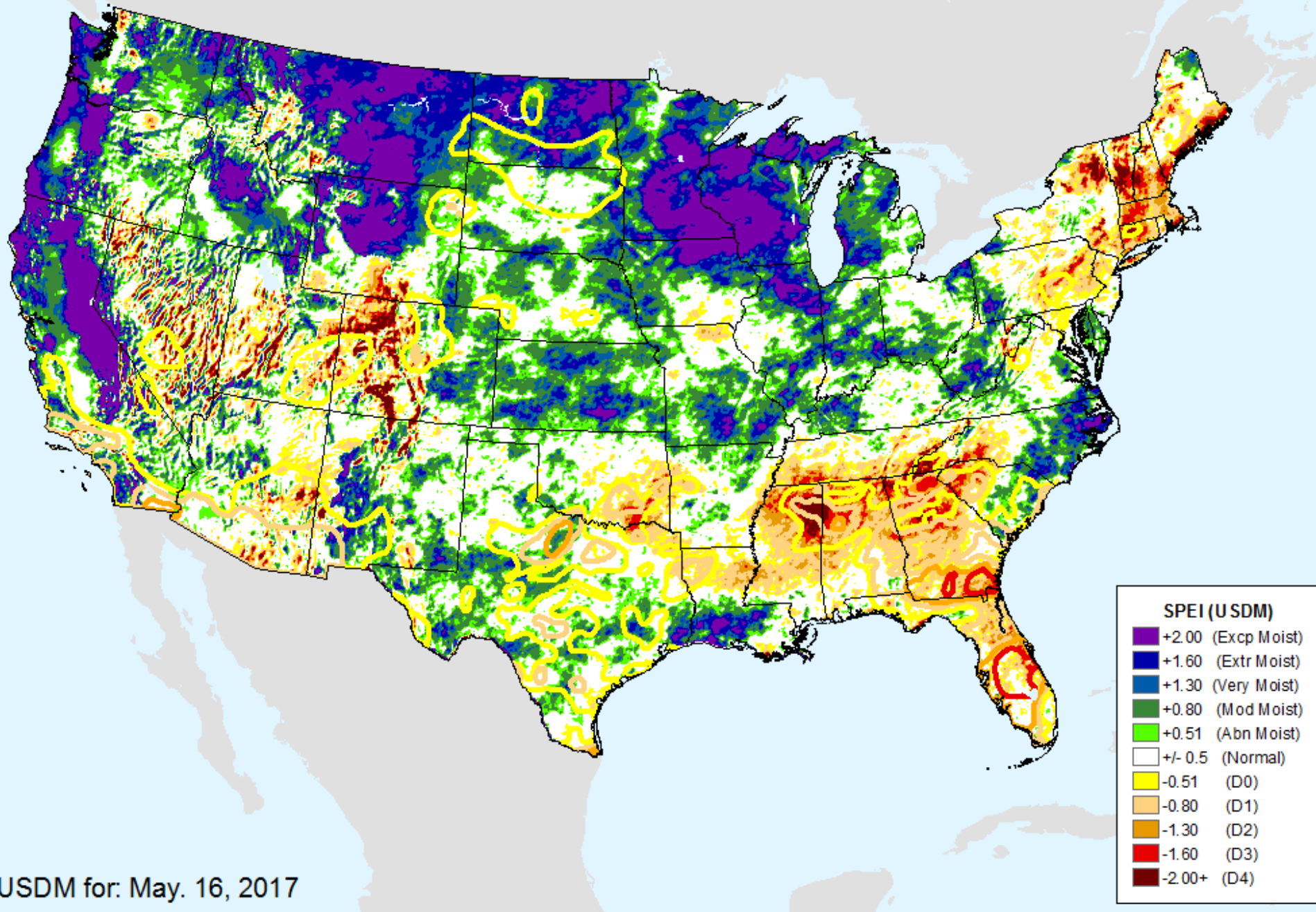
SPEI (USDM)

- +2.00 (Excp Moist)
- +1.60 (Extr Moist)
- +1.30 (Very Moist)
- +0.80 (Mod Moist)
- +0.51 (Abn Moist)
- +/- 0.5 (Normal)
- 0.51 (D0)
- 0.80 (D1)
- 1.30 (D2)
- 1.60 (D3)
- 2.00+ (D4)

USDM for: May. 16, 2017

AHPS 12-month SPEI


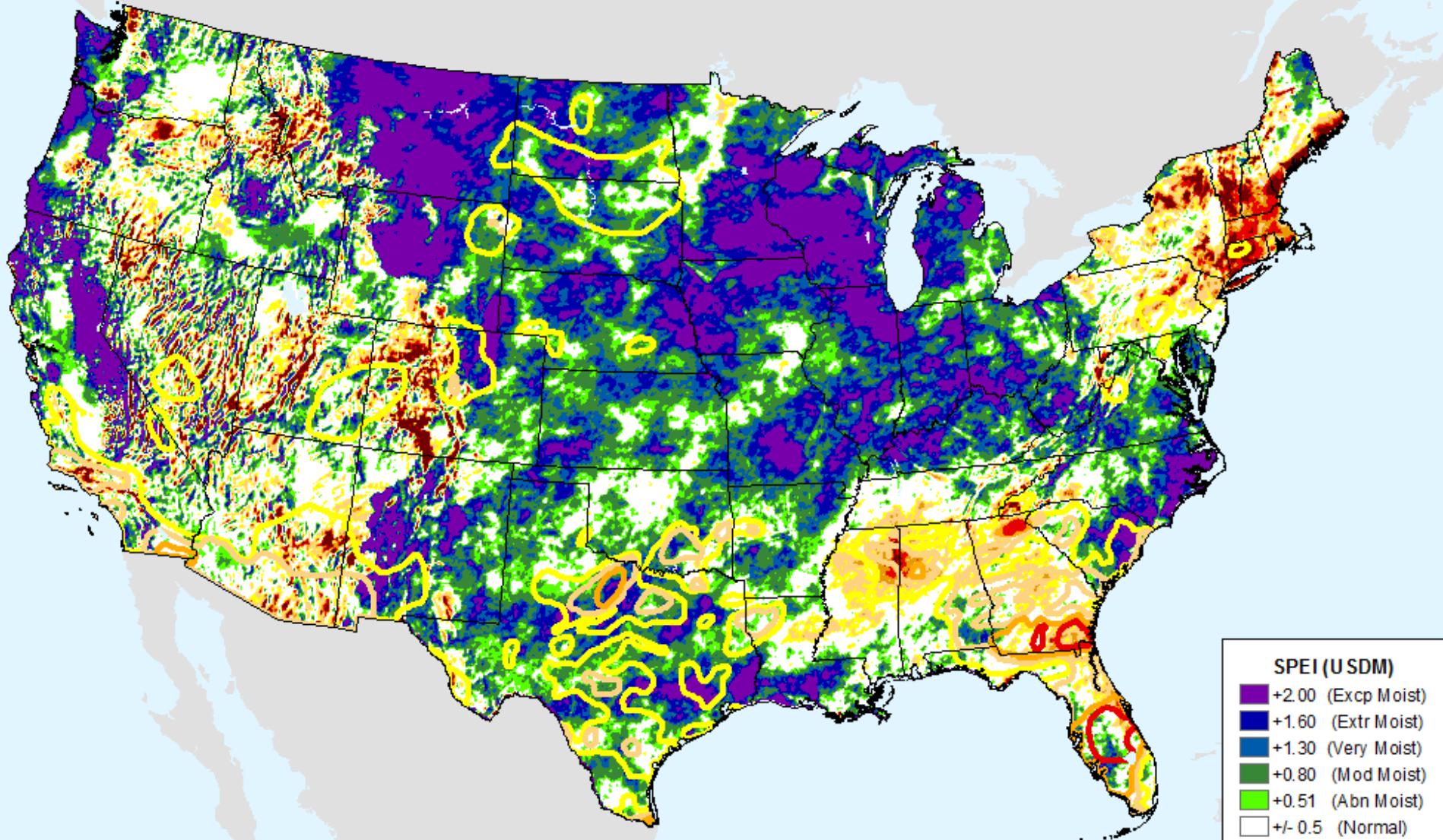
As of: Tuesday, May 23, 2017



USDM for: May. 16, 2017

AHPS 24-month SPEI

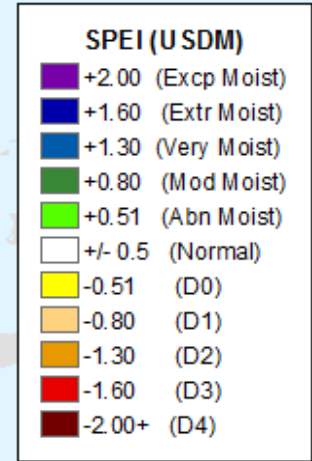
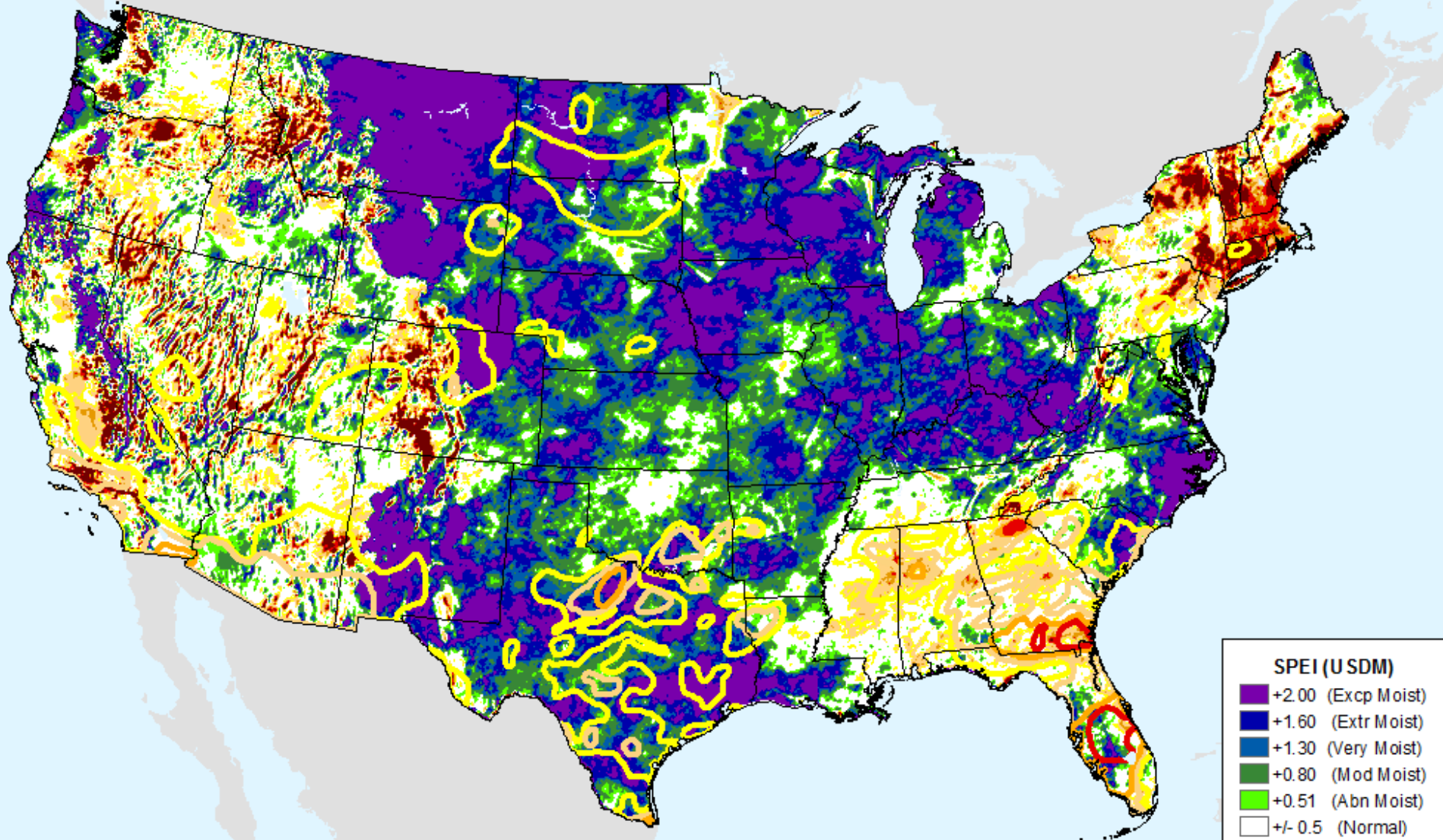
As of: Tuesday, May 23, 2017



USDM for: May. 16, 2017

AHPS 36-month SPEI

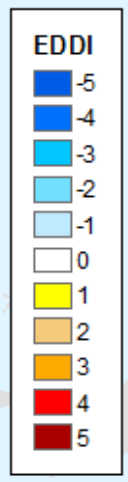
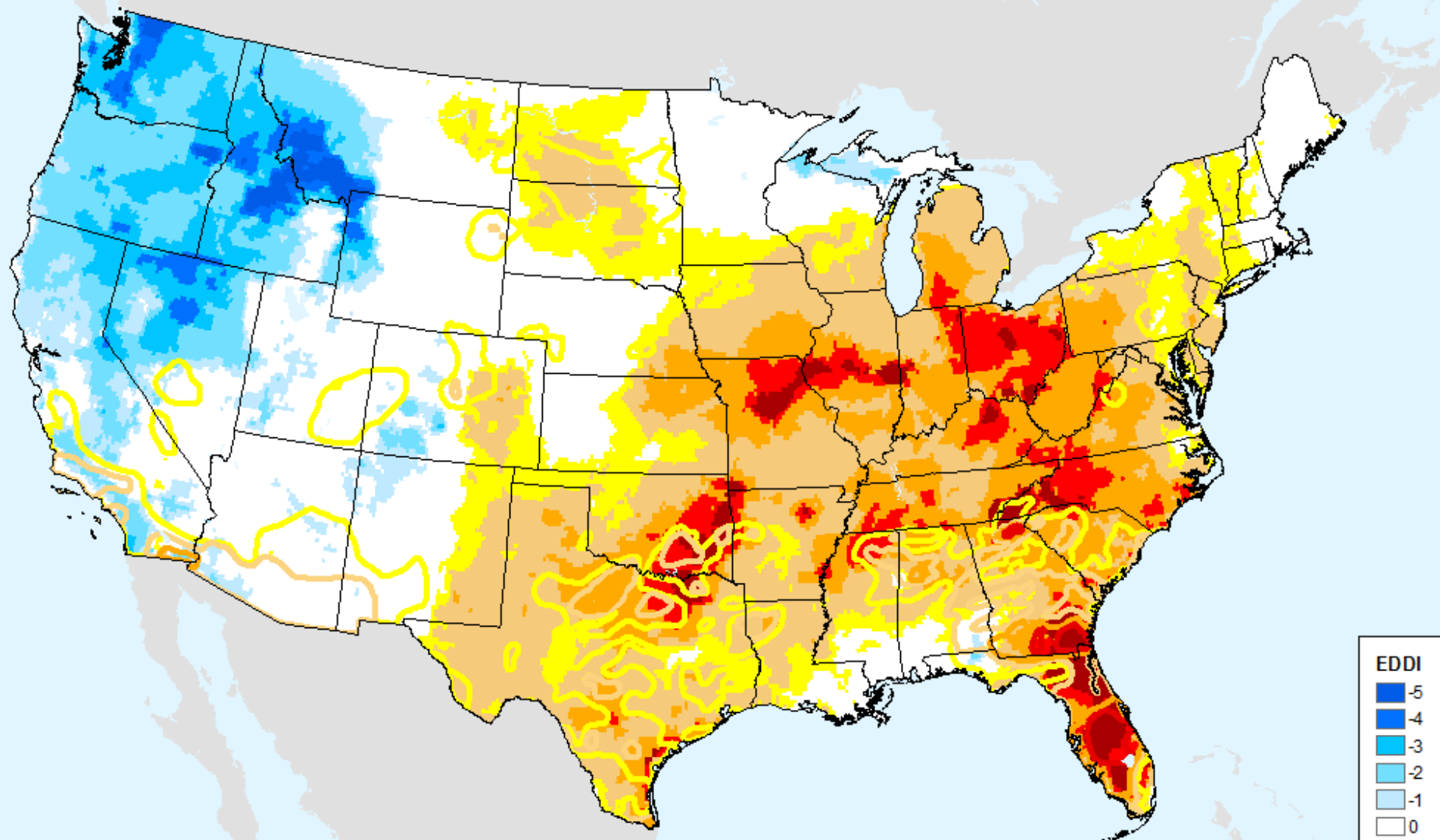
As of: Tuesday, May 23, 2017



USDM for: May. 16, 2017

EDDI 1-week

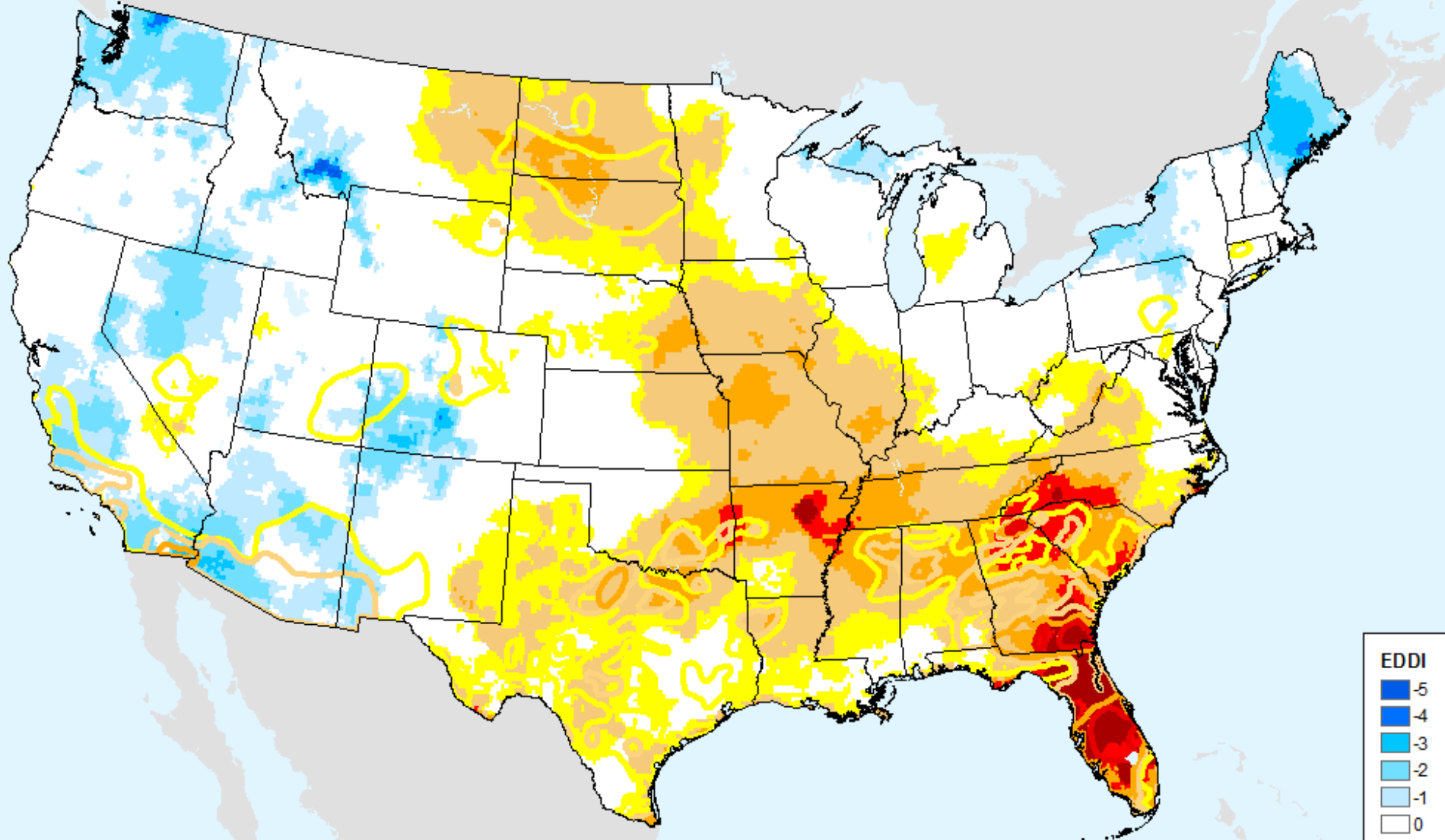
As of: Tuesday, May 23, 2017



USDM for: May. 16, 2017

EDDI 2-week

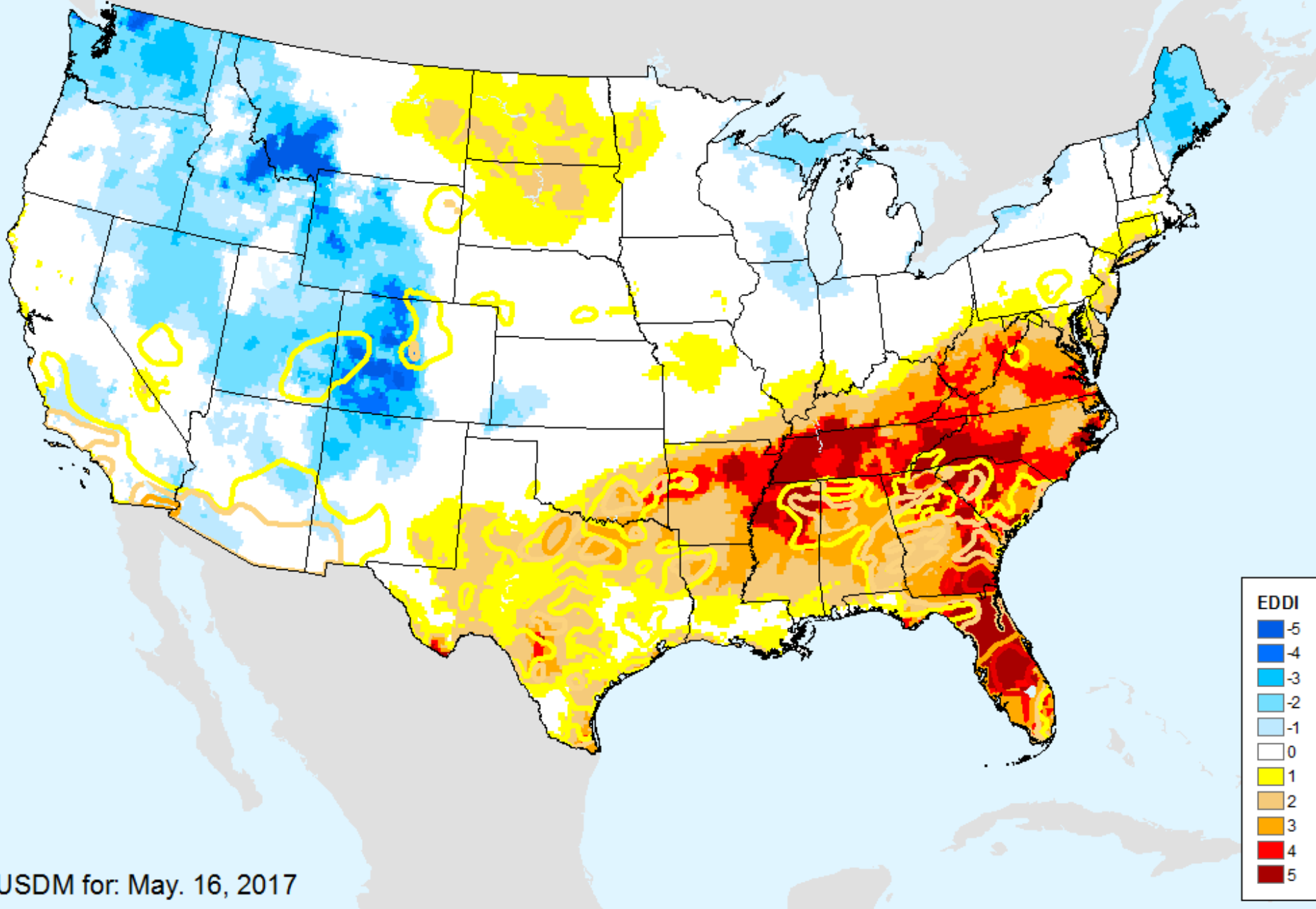
As of: Tuesday, May 23, 2017



USDM for: May. 16, 2017

EDDI 3-week

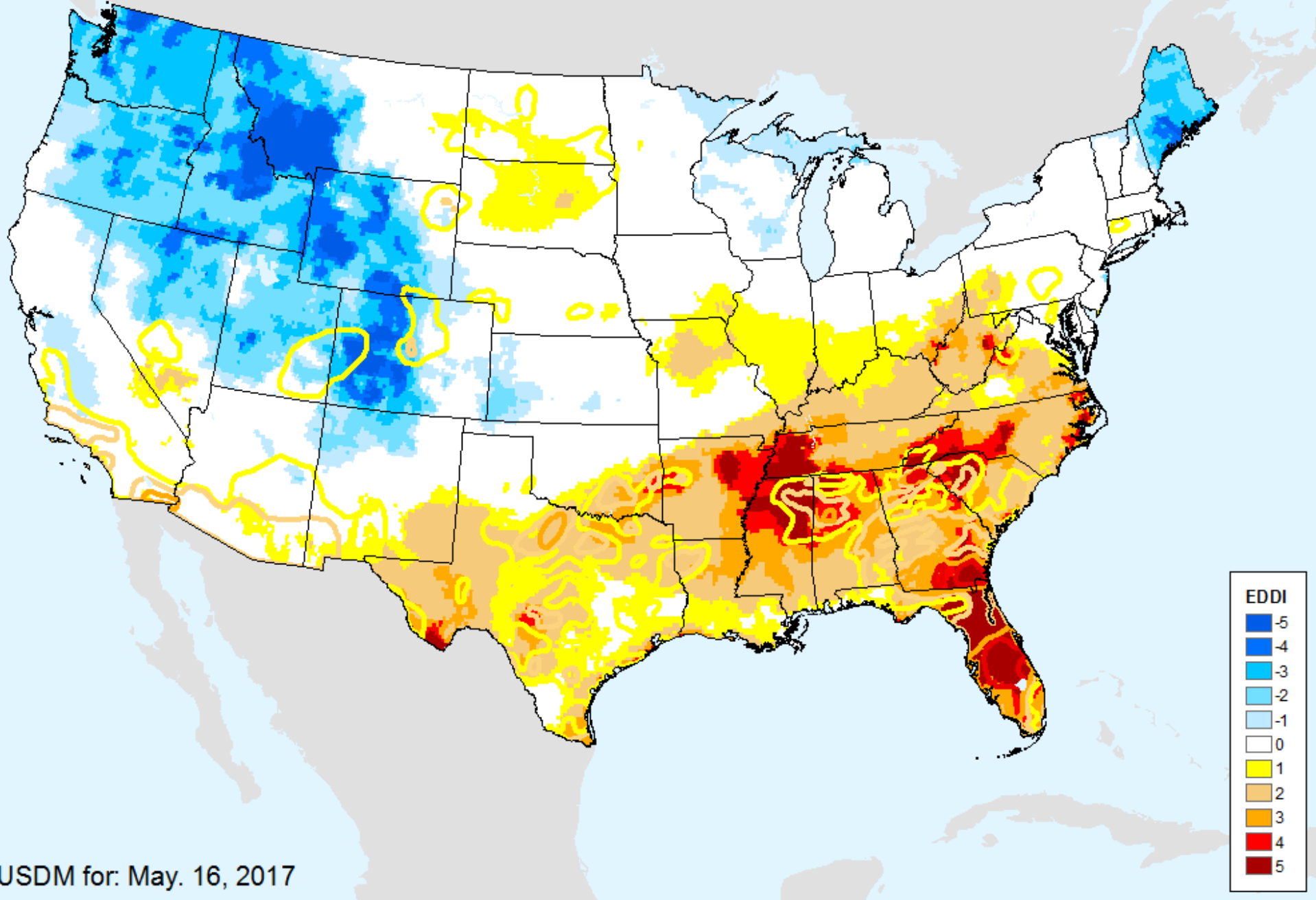
As of: Tuesday, May 23, 2017



USDM for: May. 16, 2017

EDDI 4-week

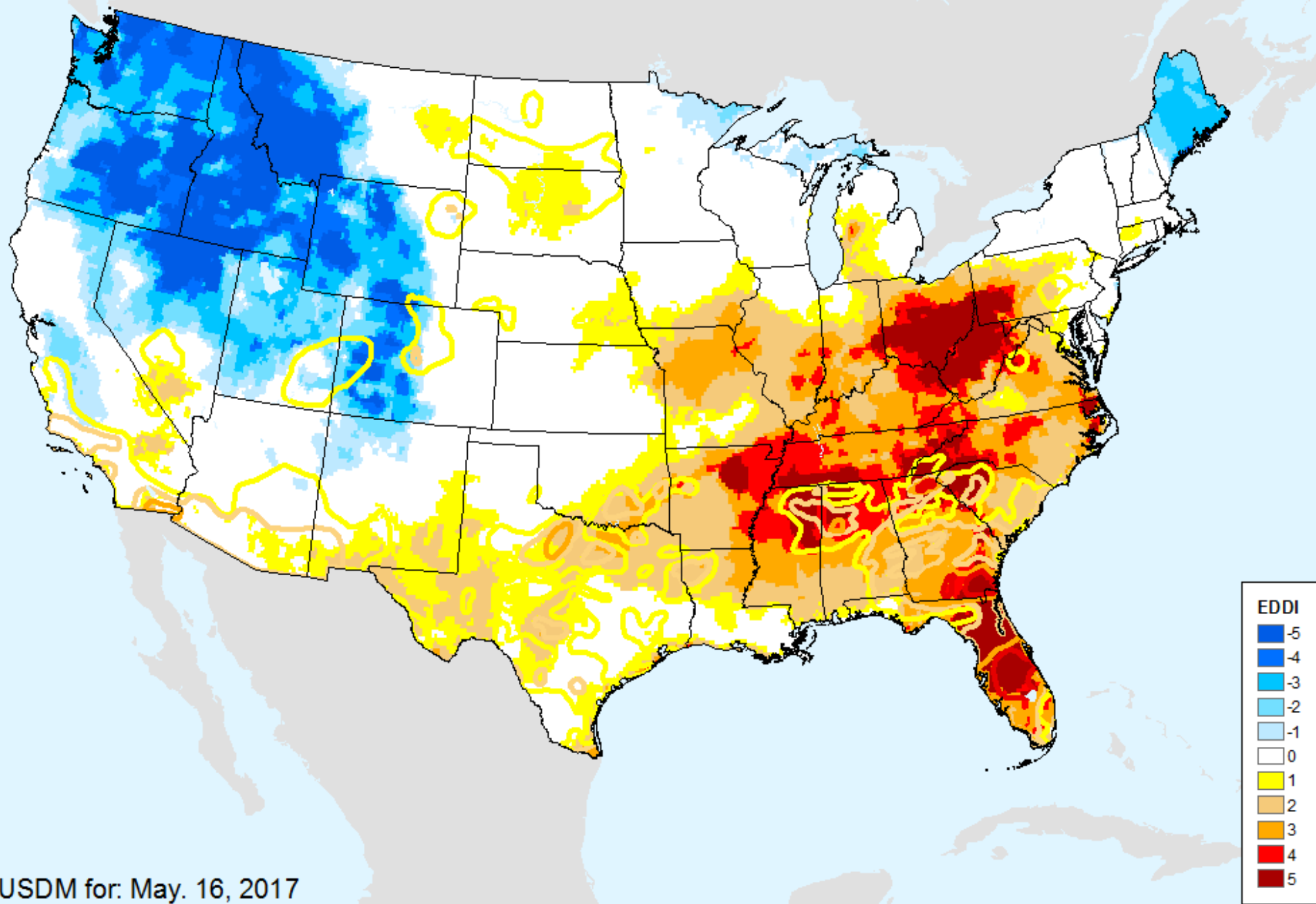
As of: Tuesday, May 23, 2017



USDM for: May. 16, 2017

EDDI 5-week

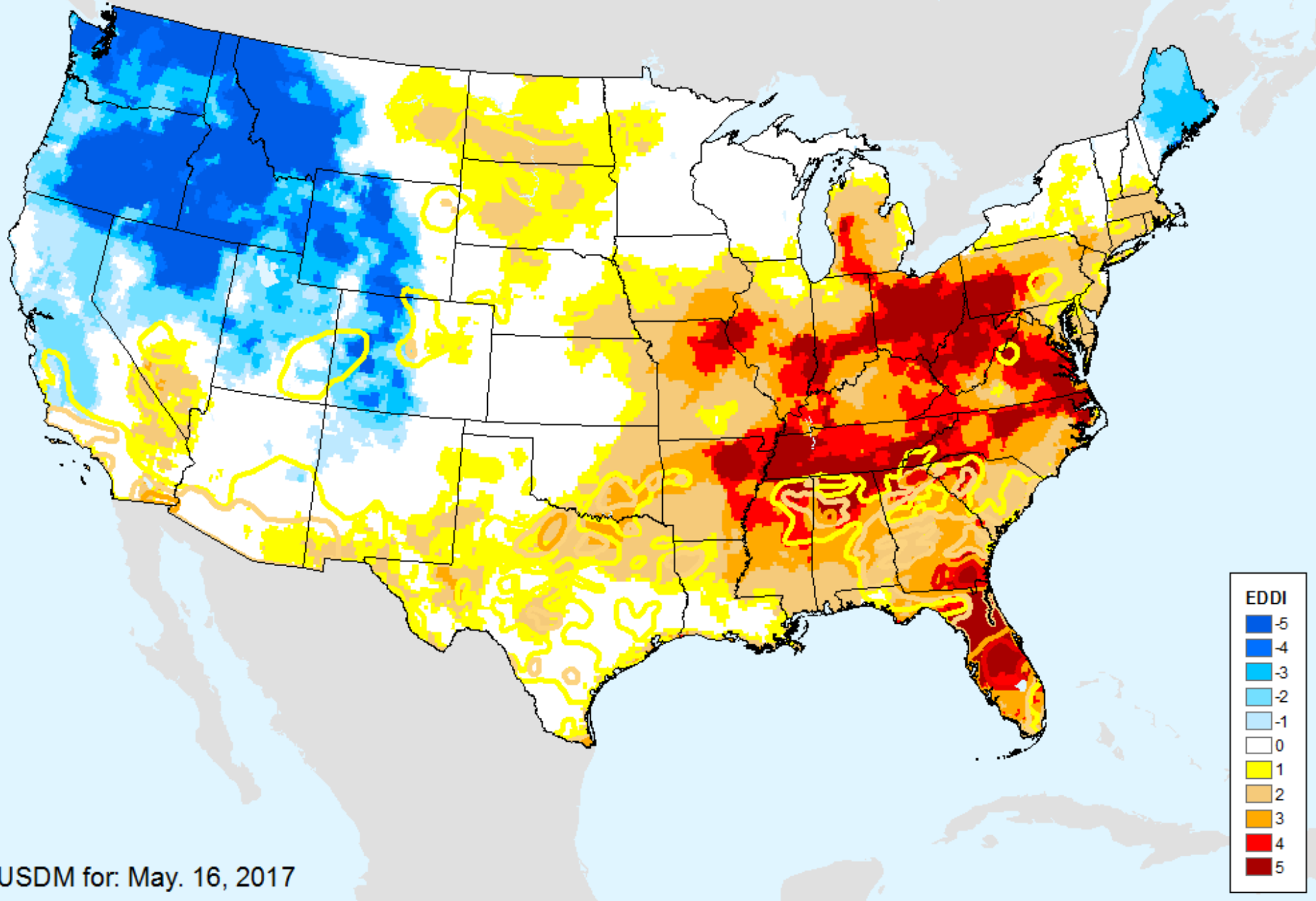
As of: Tuesday, May 23, 2017



USDM for: May. 16, 2017

EDDI 6-week


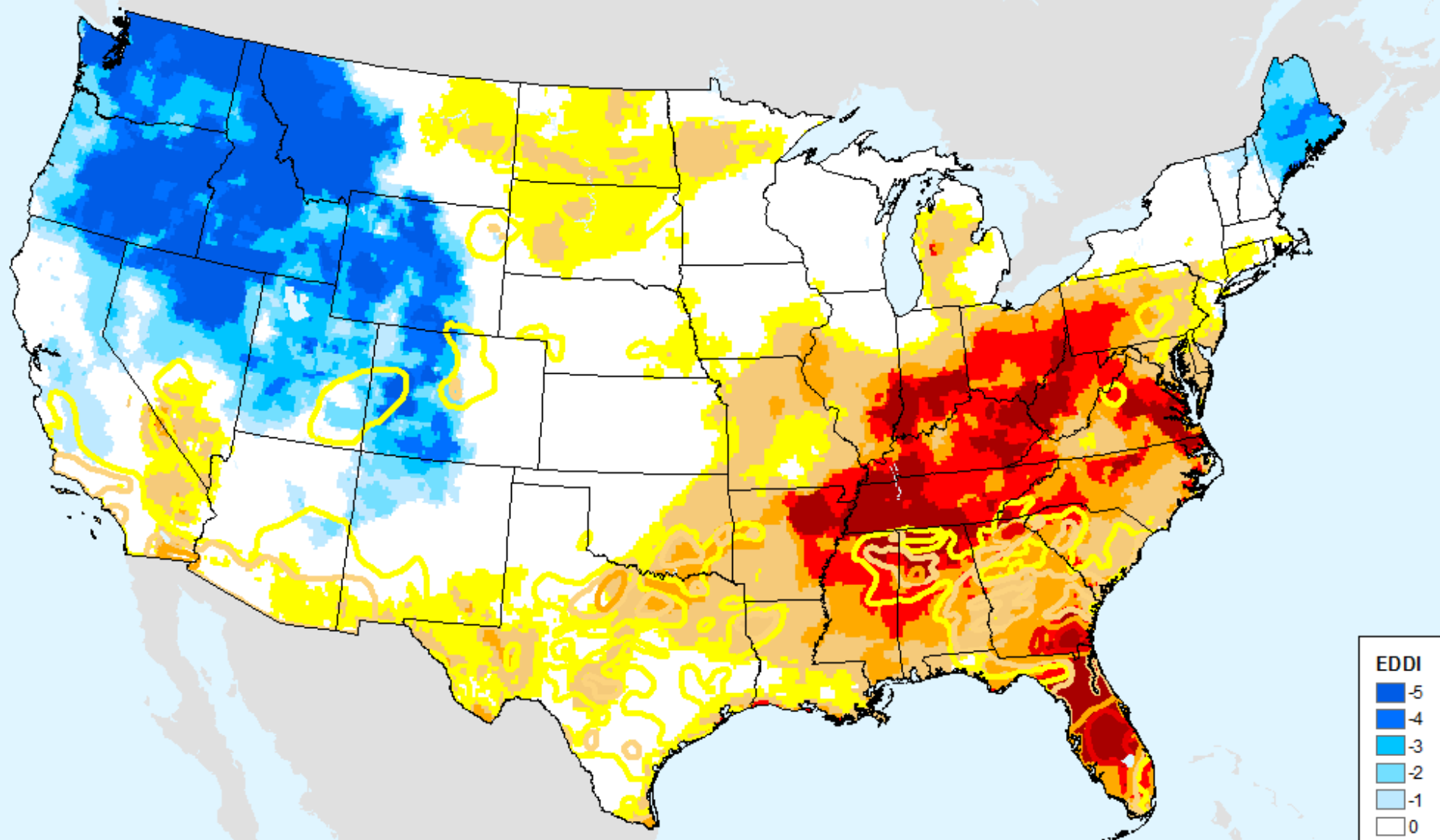
As of: Tuesday, May 23, 2017



USDM for: May. 16, 2017

EDDI 7-week


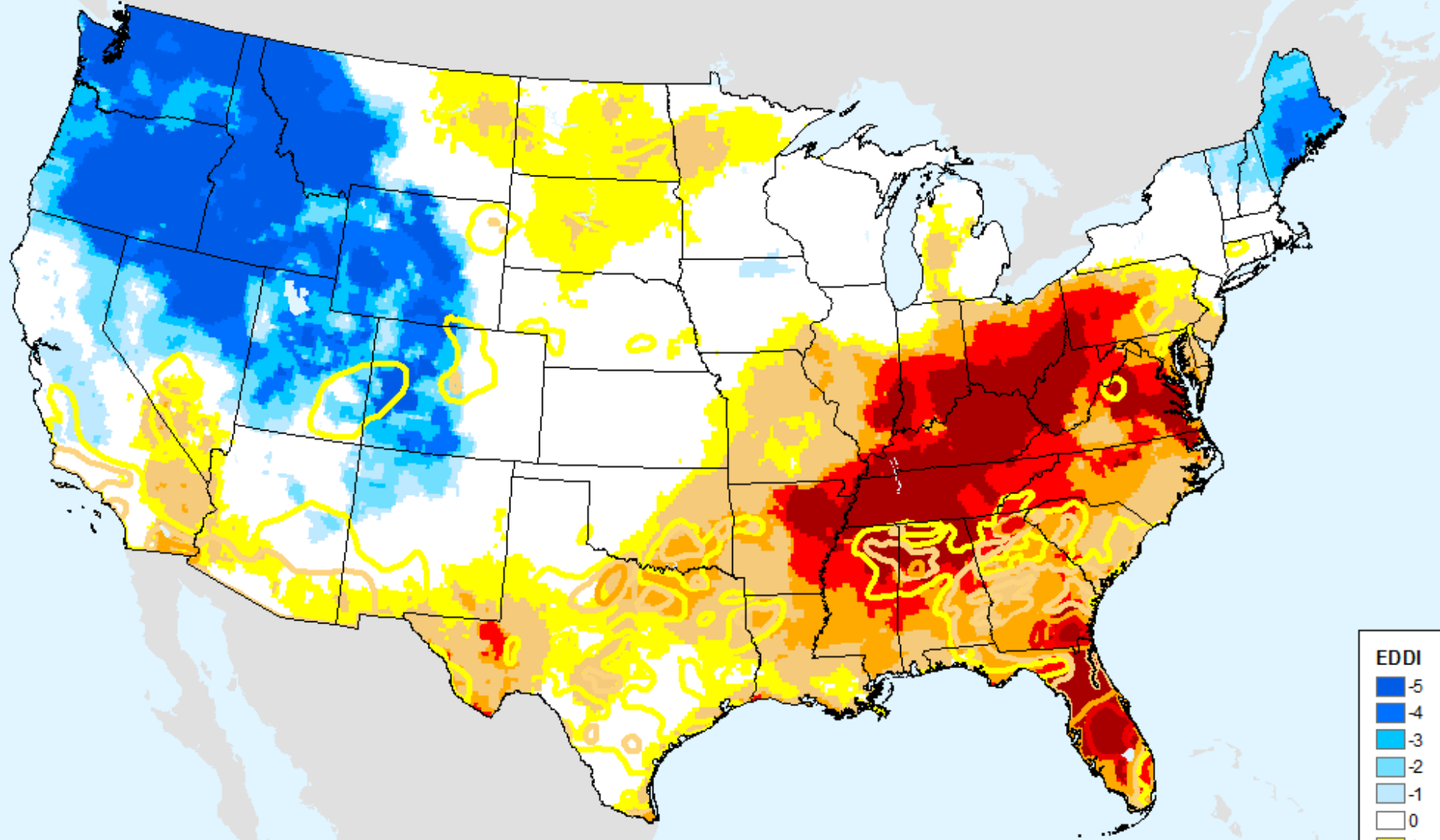
As of: Tuesday, May 23, 2017



USDM for: May. 16, 2017

EDDI 8-week

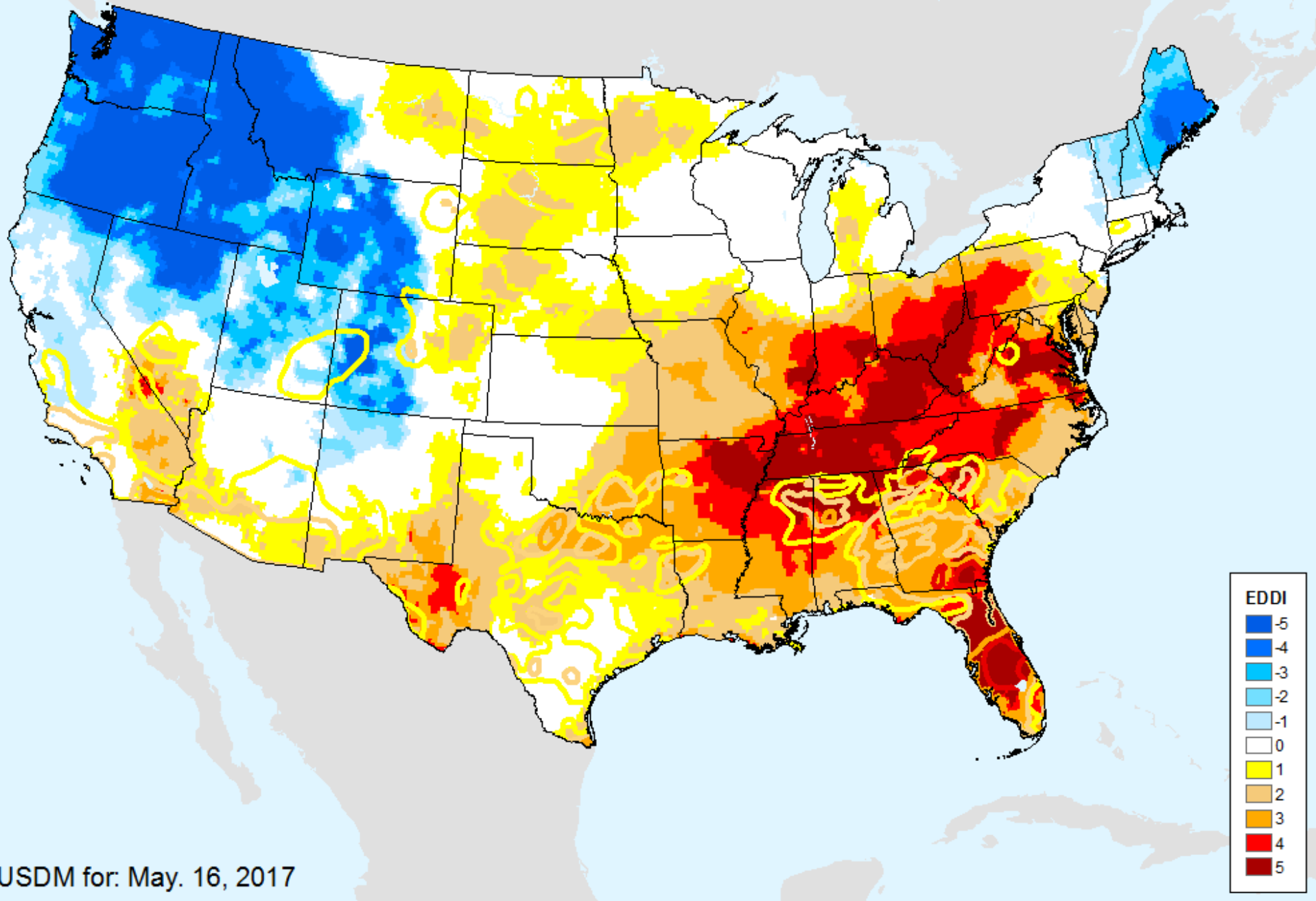
As of: Tuesday, May 23, 2017



USDM for: May. 16, 2017

EDDI 9-week

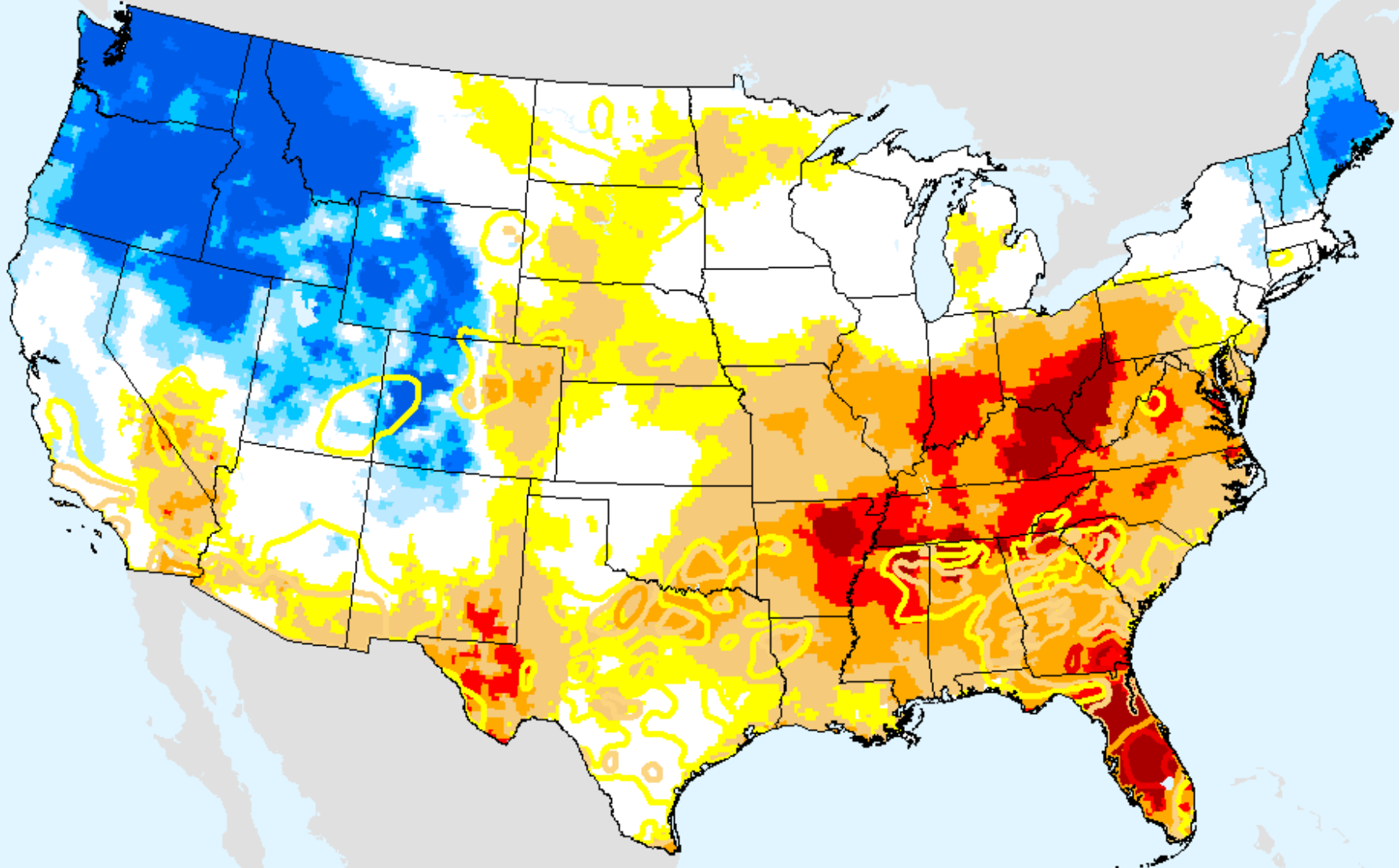
As of: Tuesday, May 23, 2017



USDM for: May. 16, 2017

EDDI 10-week

As of: Tuesday, May 23, 2017

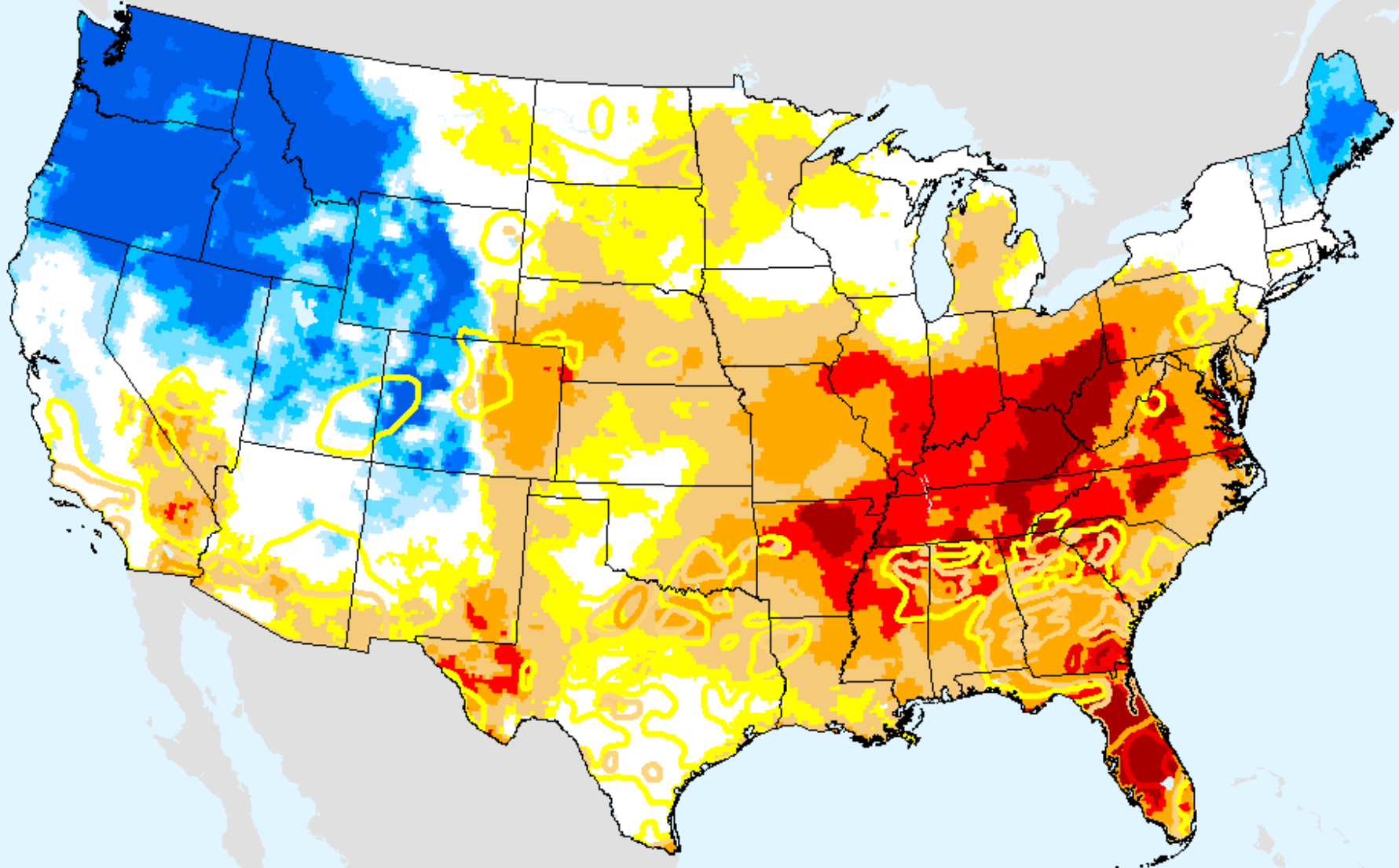


EDDI	
Dark Blue	-5
Blue	-4
Light Blue	-3
Very Light Blue	-2
White	-1
White	0
Yellow	1
Light Orange	2
Orange	3
Red-Orange	4
Dark Red	5

USDM for: May. 16, 2017

EDDI 11-week

As of: Tuesday, May 23, 2017

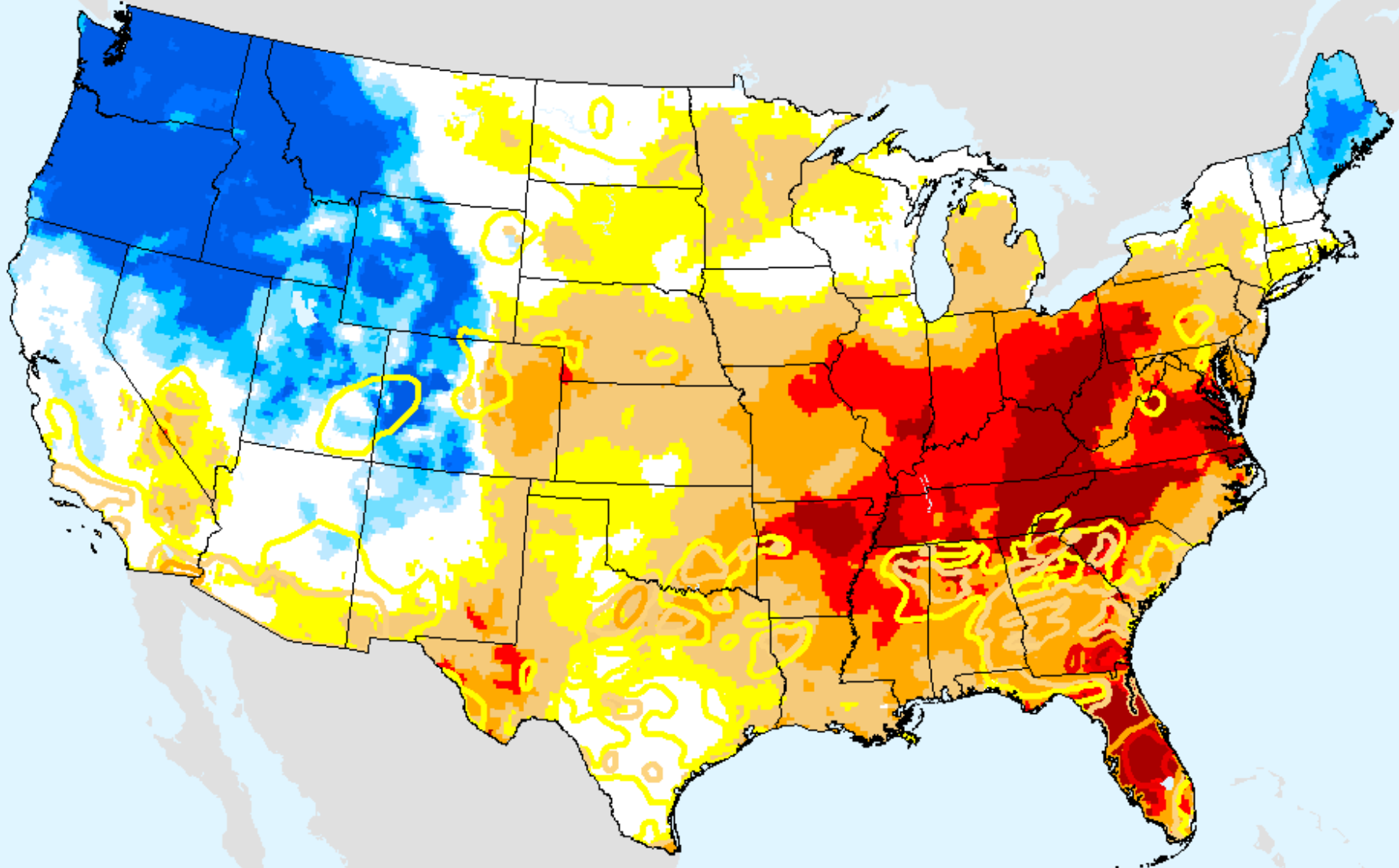


EDDI	
Blue	-5
Blue	-4
Light Blue	-3
Light Blue	-2
Light Blue	-1
White	0
Yellow	1
Light Orange	2
Dark Orange	3
Red	4
Dark Red	5

USDM for: May. 16, 2017

EDDI 12-week

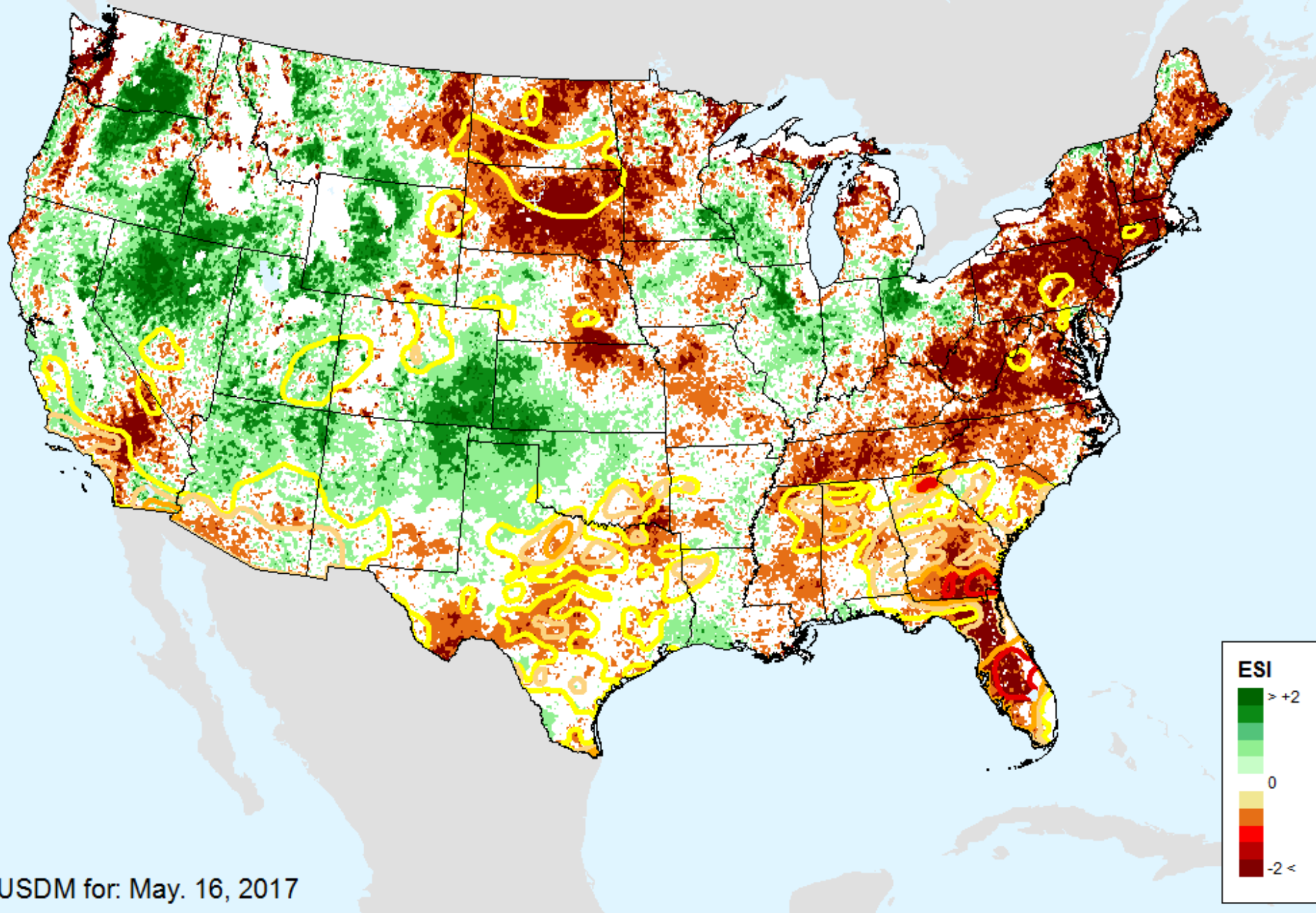
As of: Tuesday, May 23, 2017



USDM for: May. 16, 2017

Evaporative Stress Index (ESI) 4-week

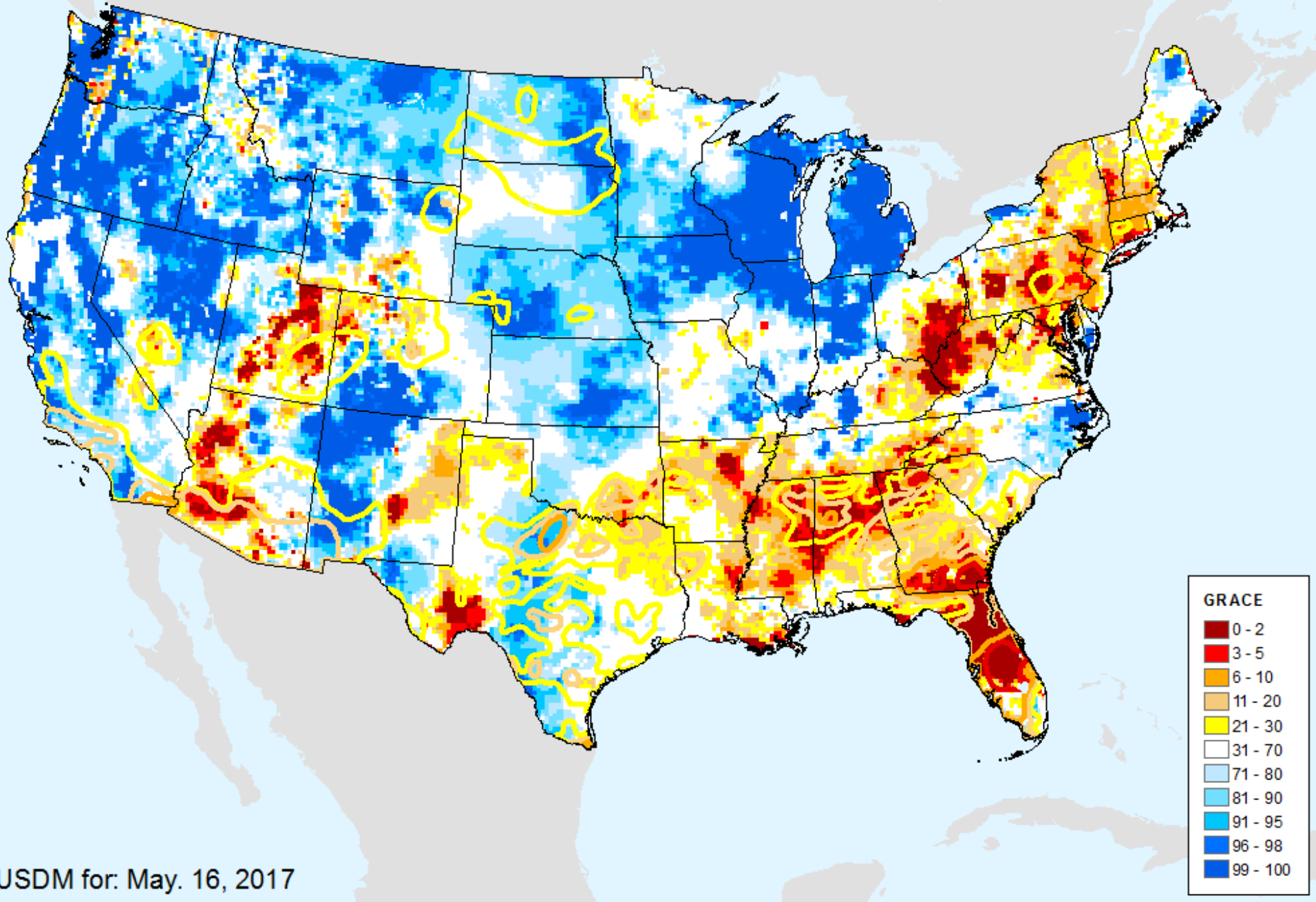
As of: Tuesday, May 23, 2017



USDM for: May. 16, 2017

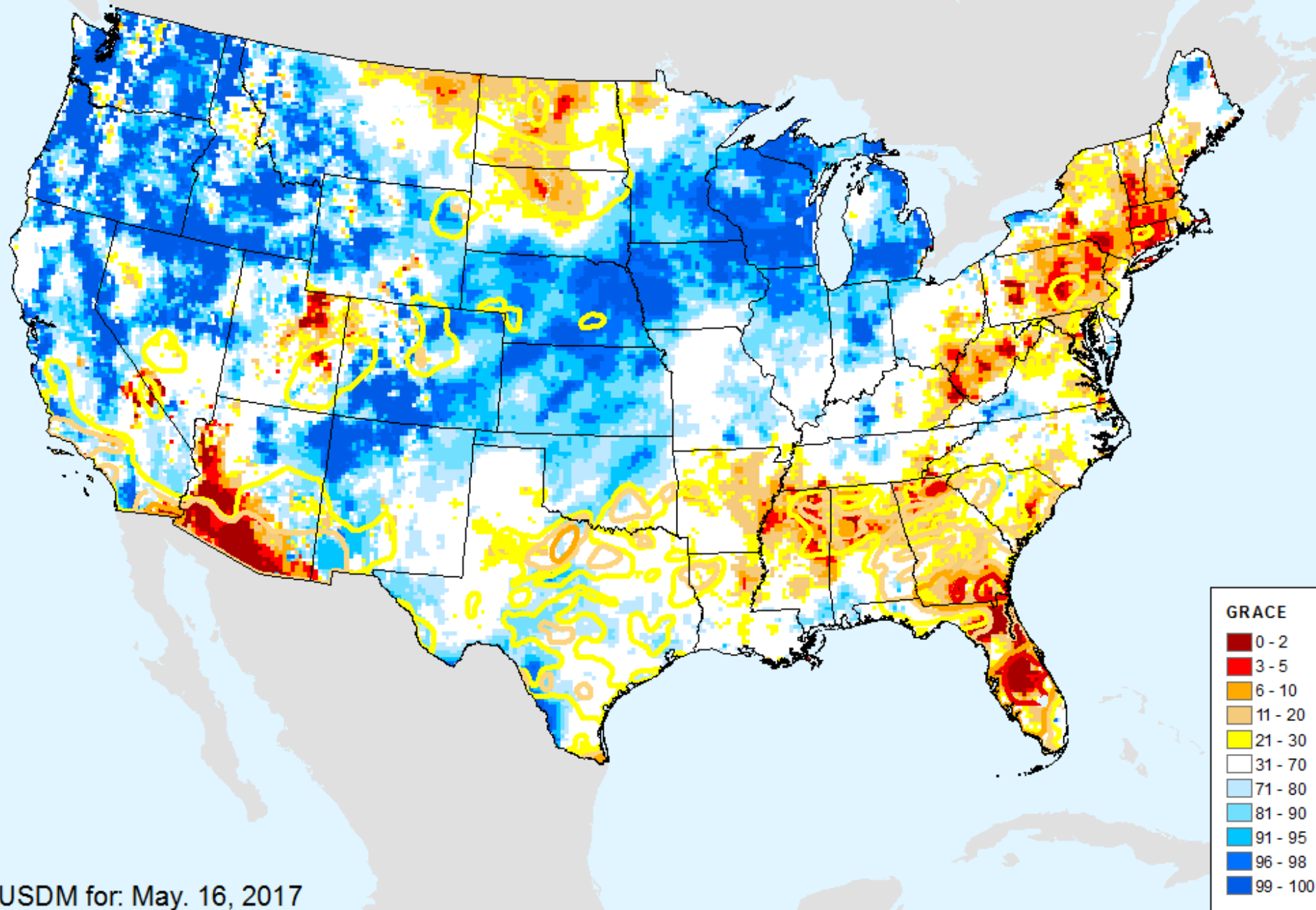
GRACE-Based Shallow Groundwater Drought Indicator

As of: Tuesday, May 23, 2017



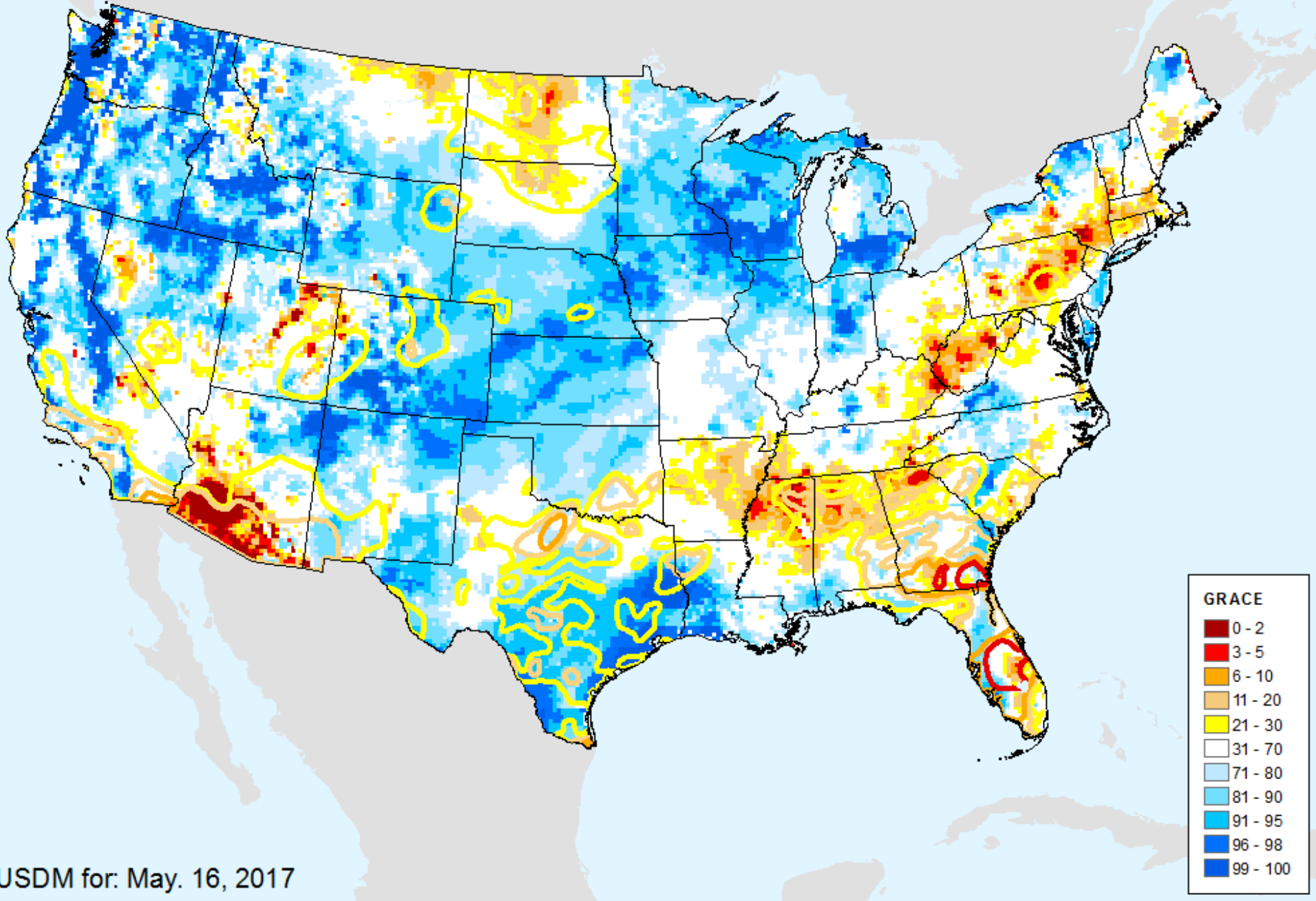
GRACE-Based Root Zone Soil Moisture Drought Indicator

As of: Tuesday, May 23, 2017



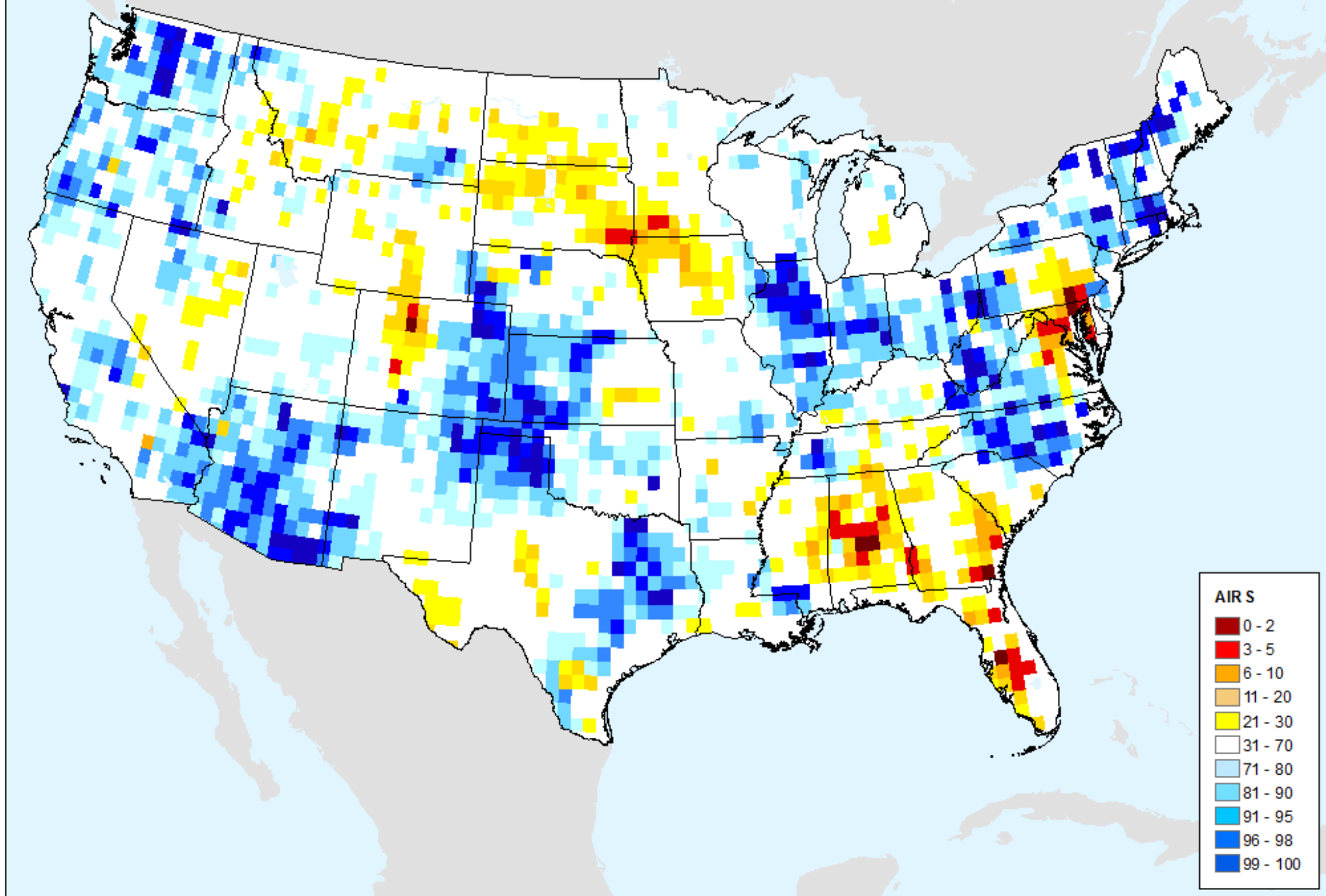
GRACE-Based Surface Soil Moisture Drought Indicator

As of: Tuesday, May 23, 2017



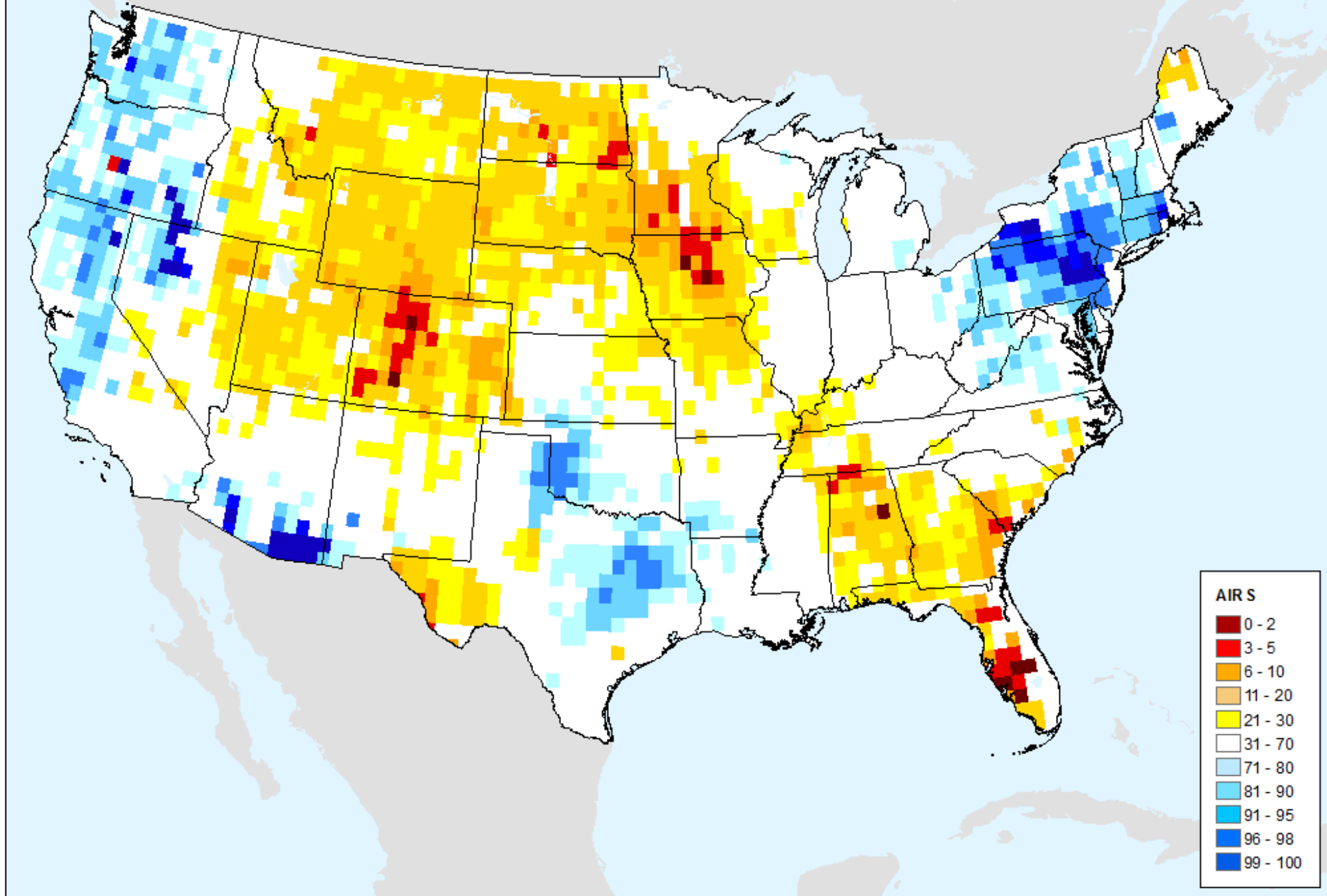
AIRS-Based Surface Relative Humidity

As of: Tuesday, May 23, 2017



AIRS-Based Surface Air Temperature

As of: Tuesday, May 23, 2017



AIRS-Based Vapor Pressure Deficit

As of: Tuesday, May 23, 2017

