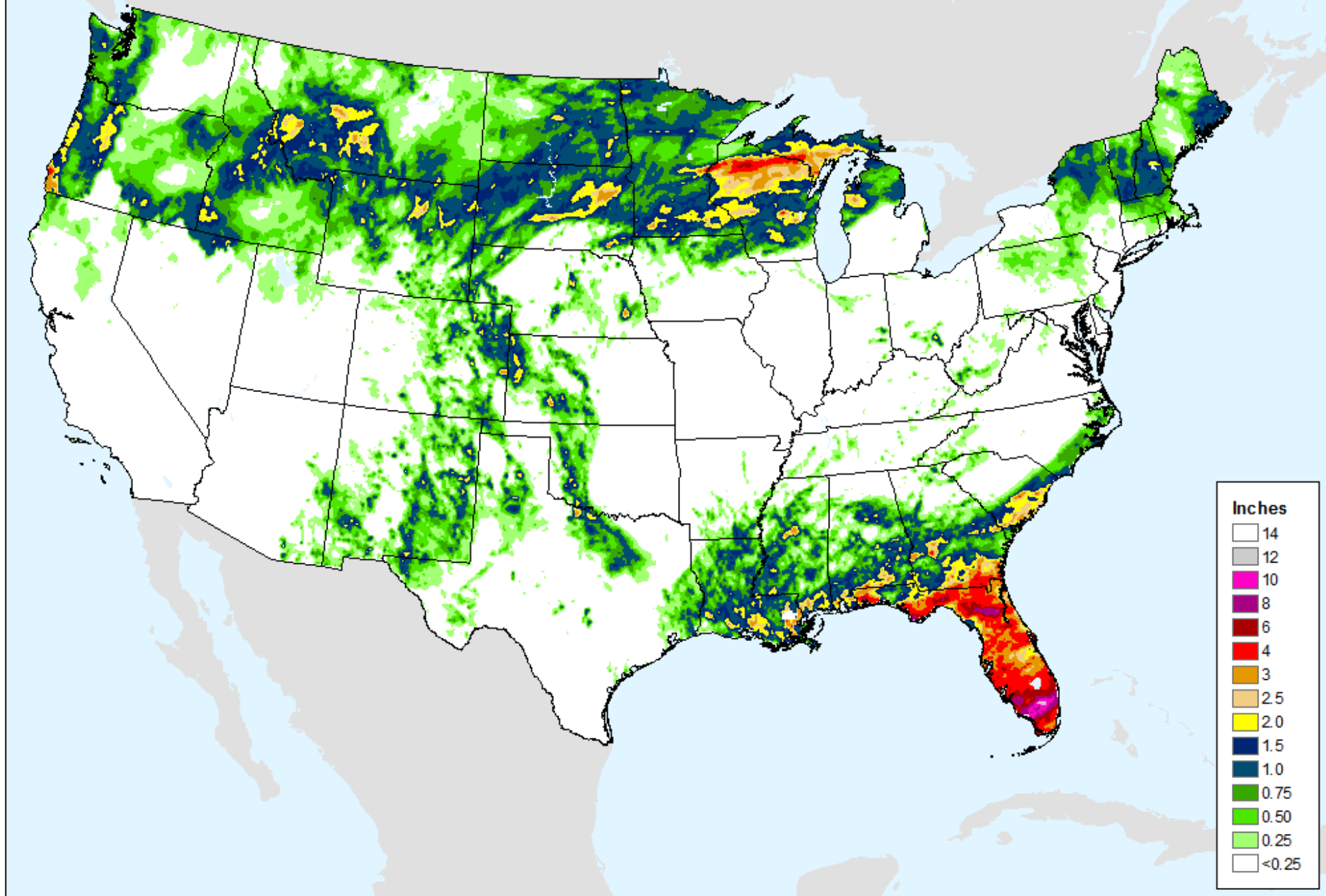


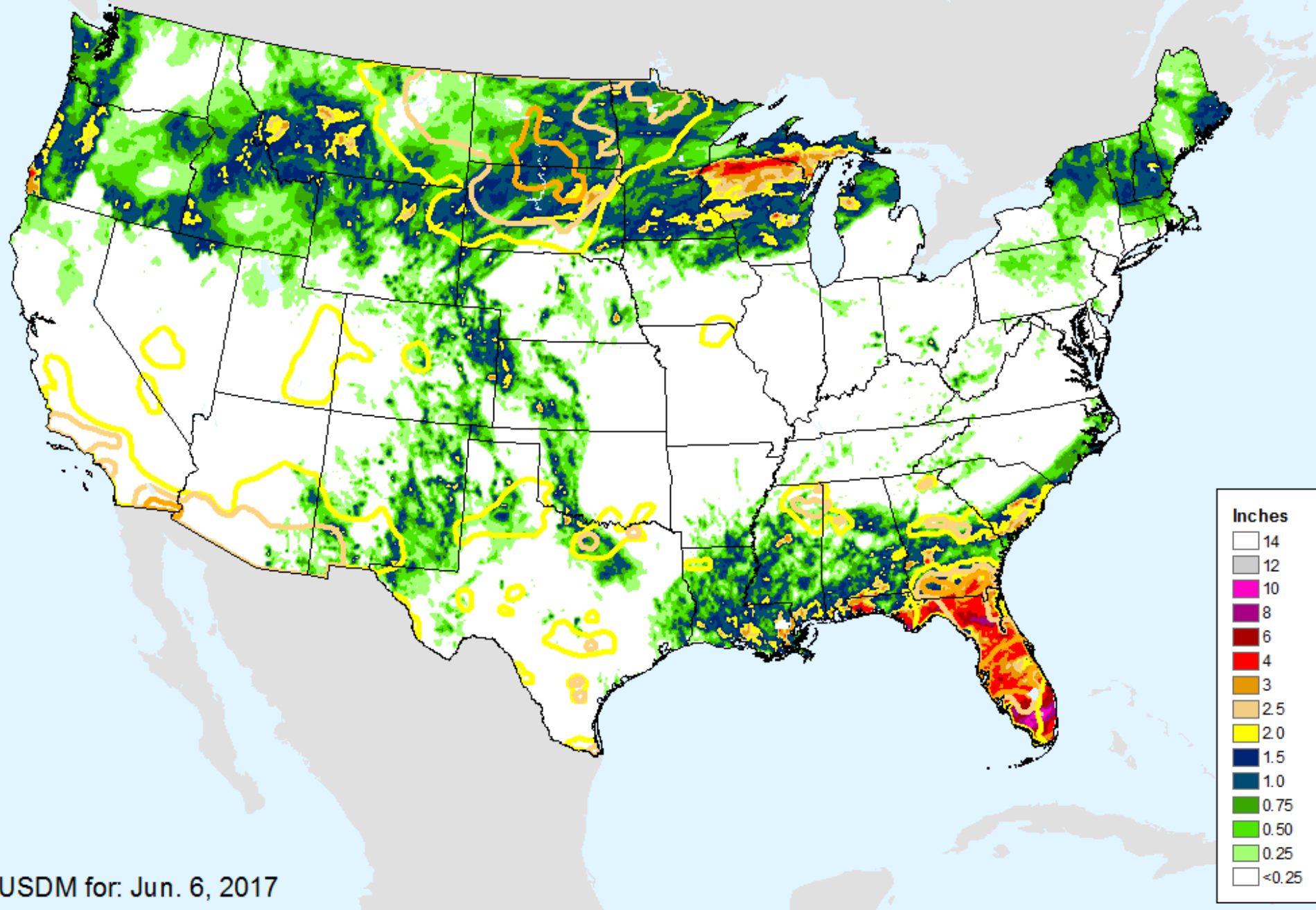
AHPS 7-Day Precipitation

As of: Tuesday, June 13, 2017



AHPS 7-Day Precipitation

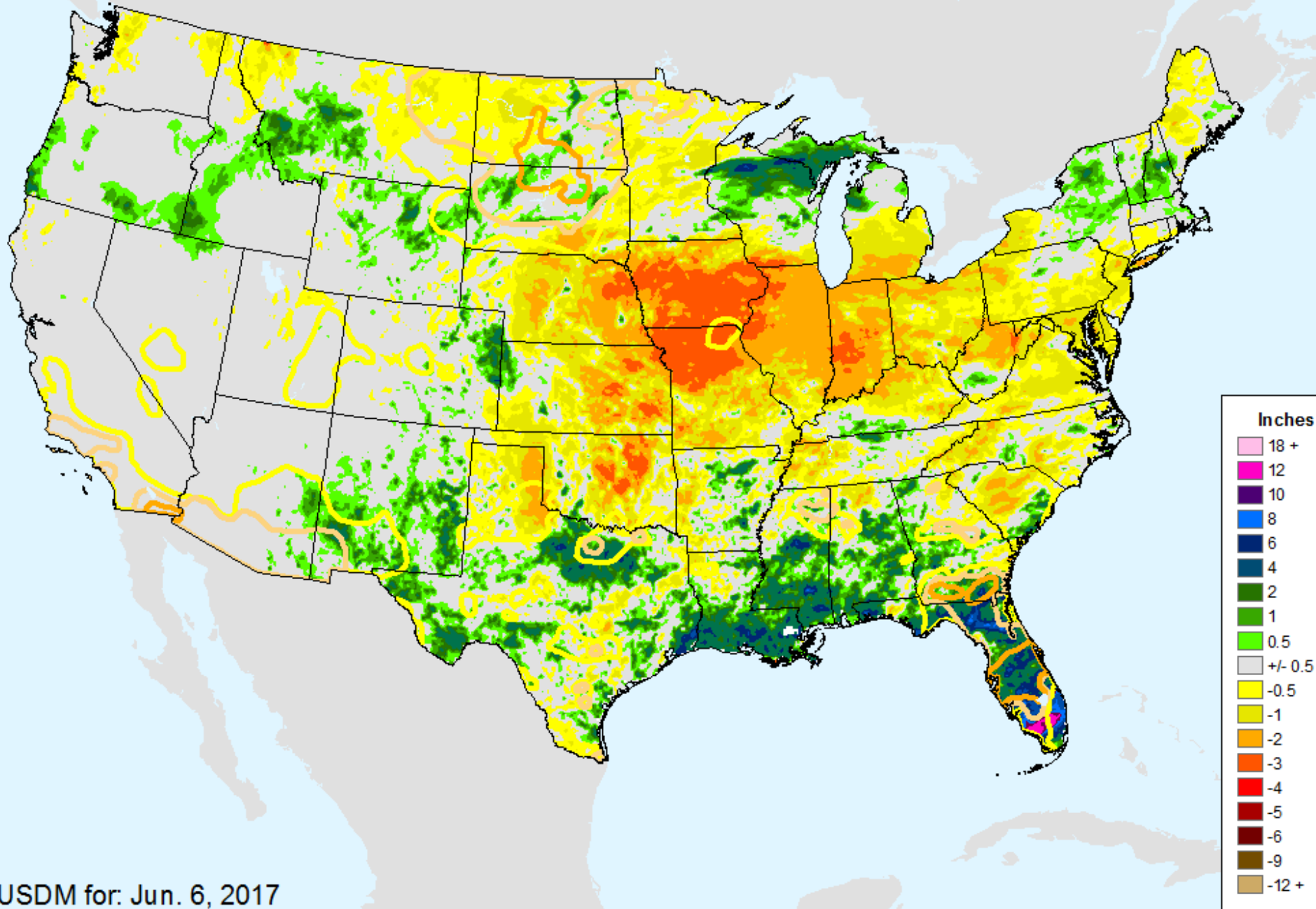
As of: Tuesday, June 13, 2017



USDM for: Jun. 6, 2017

AHPS 14-Day Precip Departure

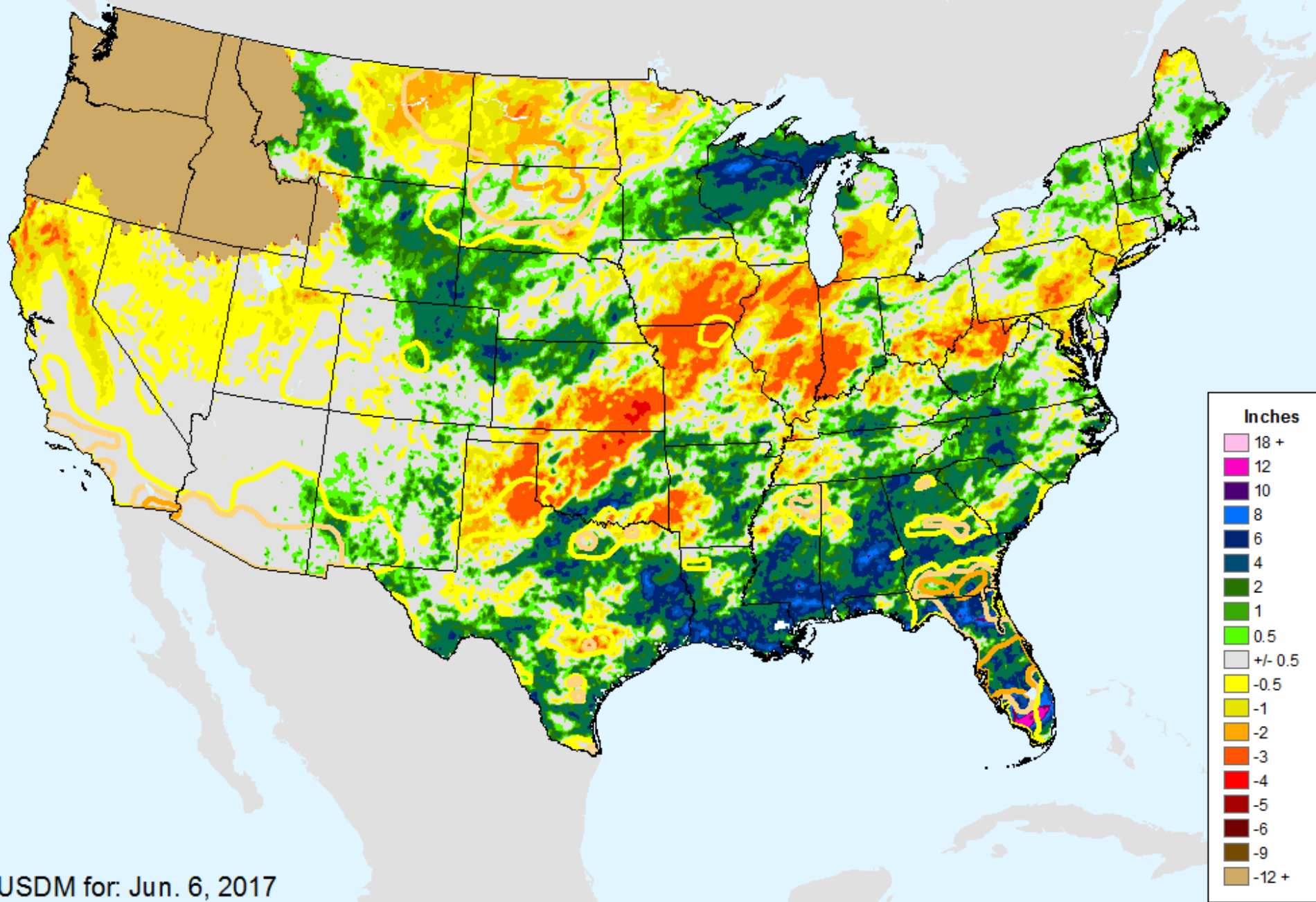
As of: Tuesday, June 13, 2017



USDM for: Jun. 6, 2017

AHPS 30-Day Precip Departure

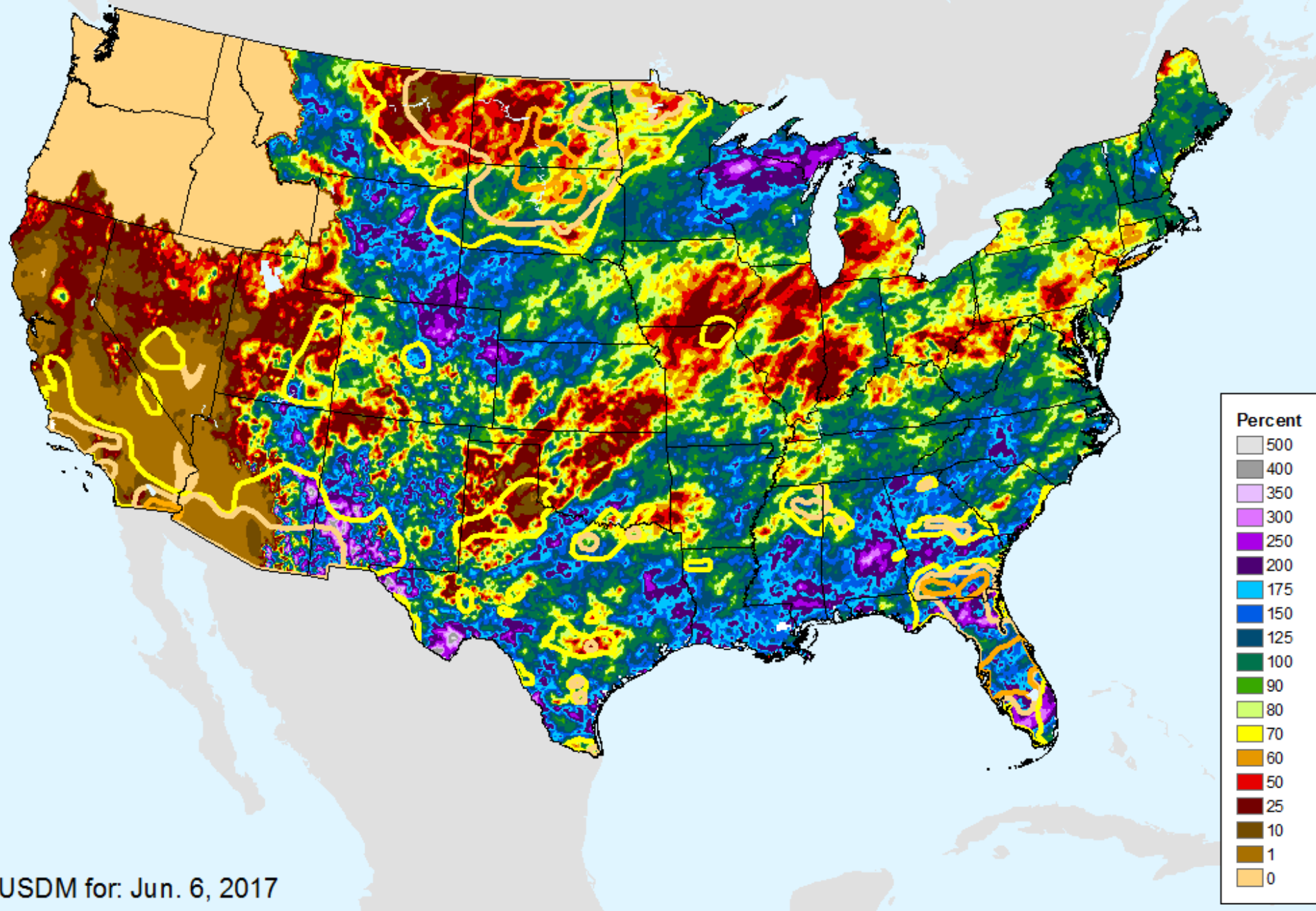
As of: Tuesday, June 13, 2017



USDM for: Jun. 6, 2017

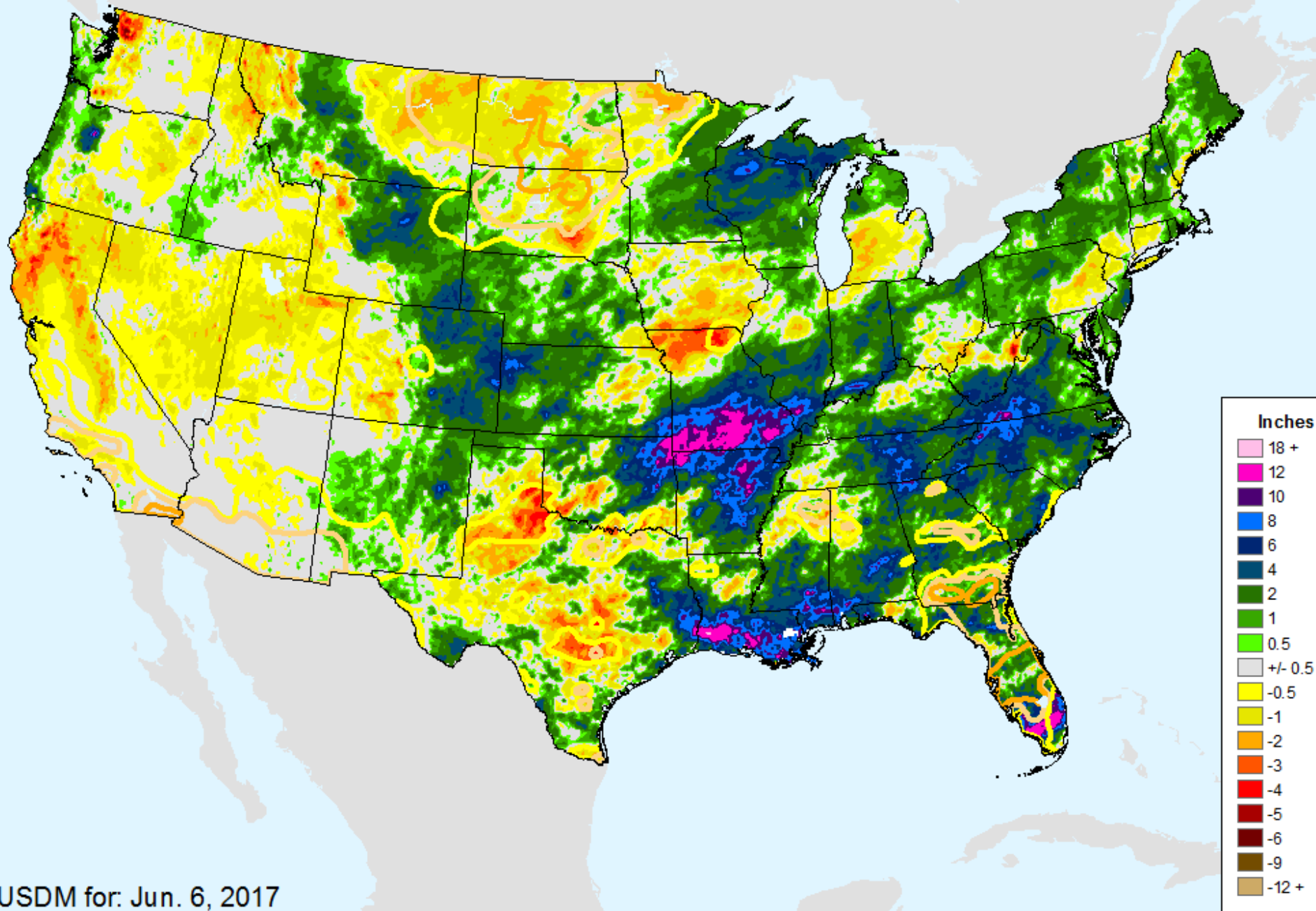
AHPS 30-Day Pct of Normal Pcp

As of: Tuesday, June 13, 2017



AHPS 60-Day Precip Departure

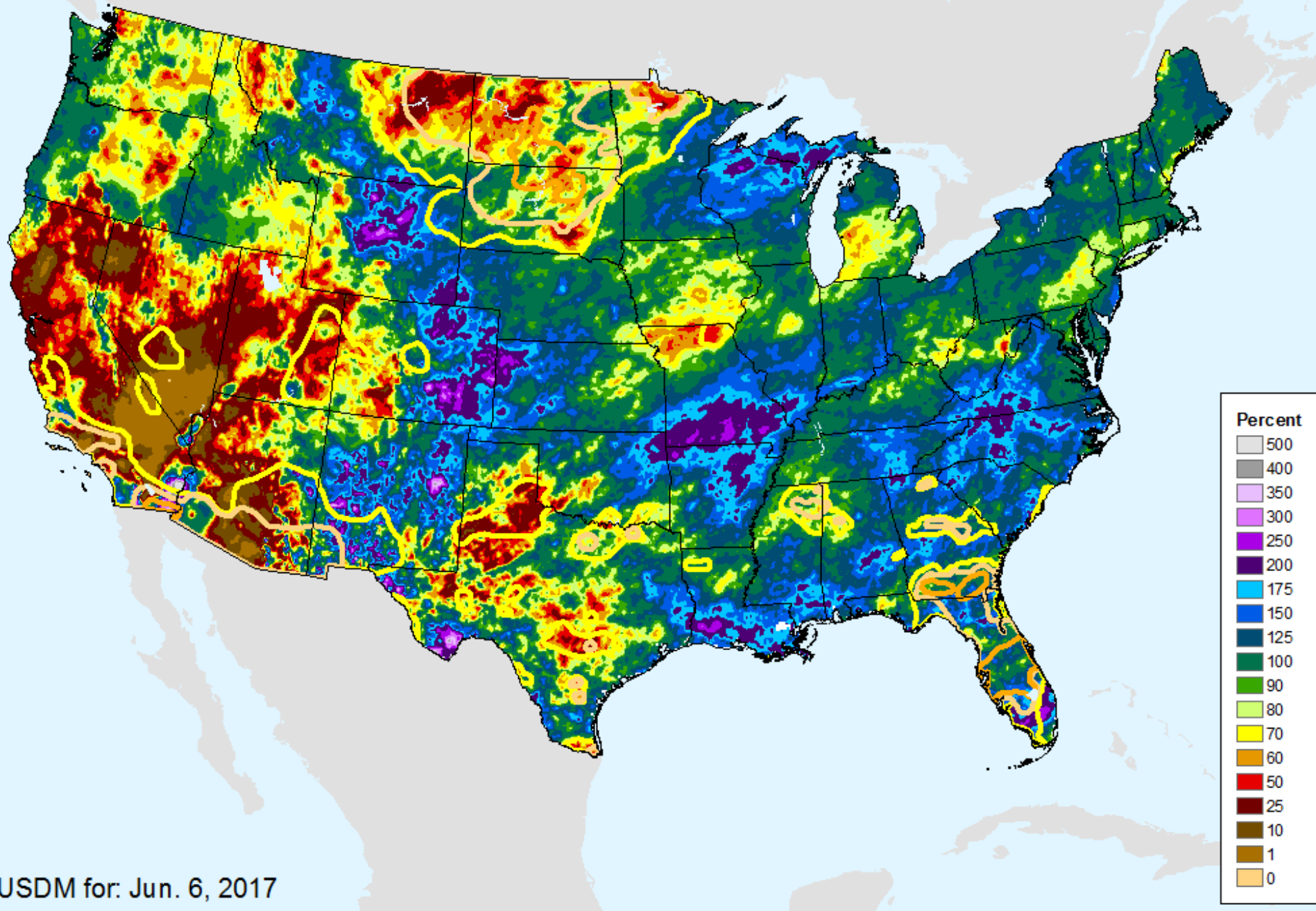
As of: Tuesday, June 13, 2017



USDM for: Jun. 6, 2017

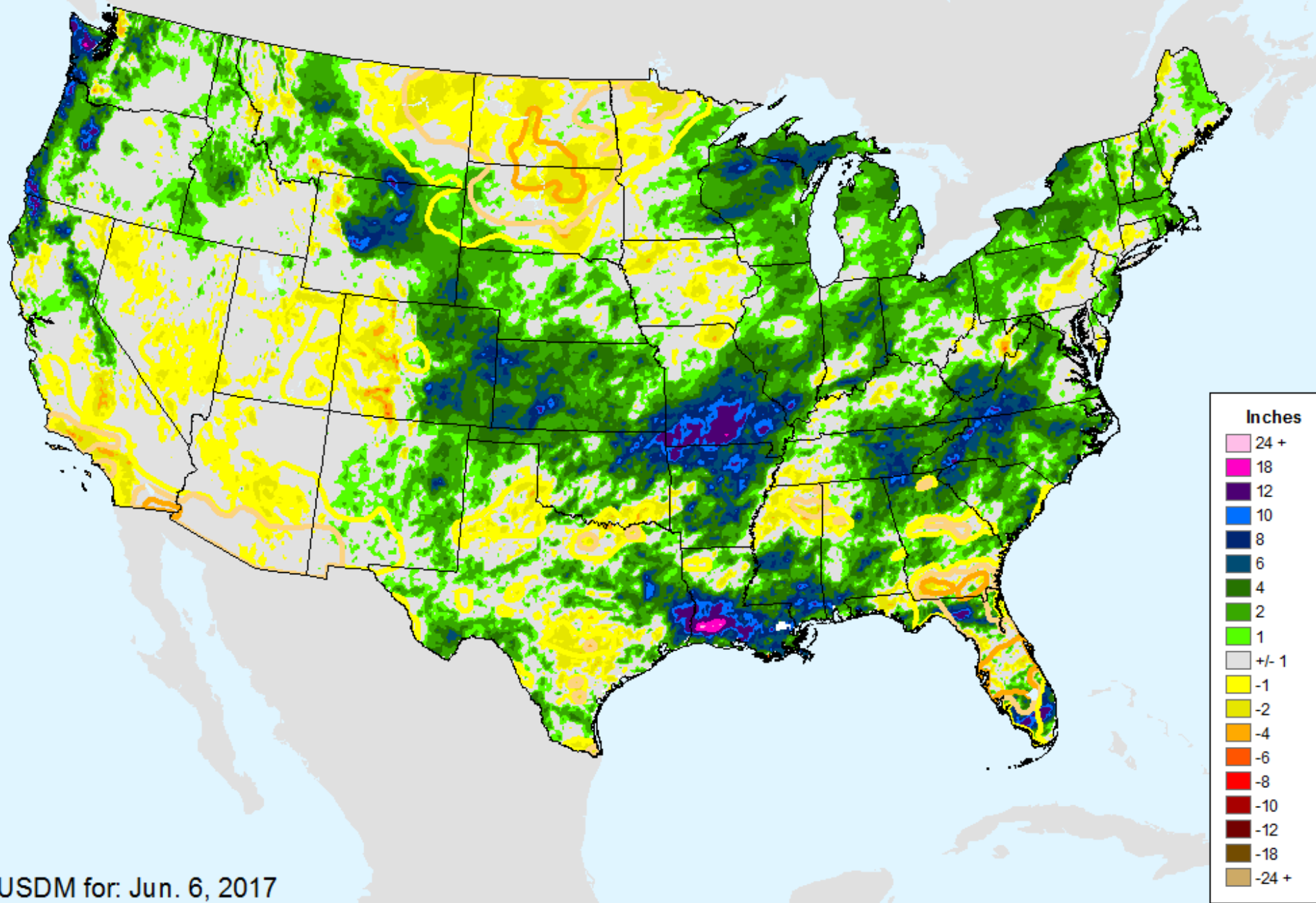
AHPS 60-Day Pct of Normal Pcp

As of: Tuesday, June 13, 2017



AHPS 90-Day Precip Departure

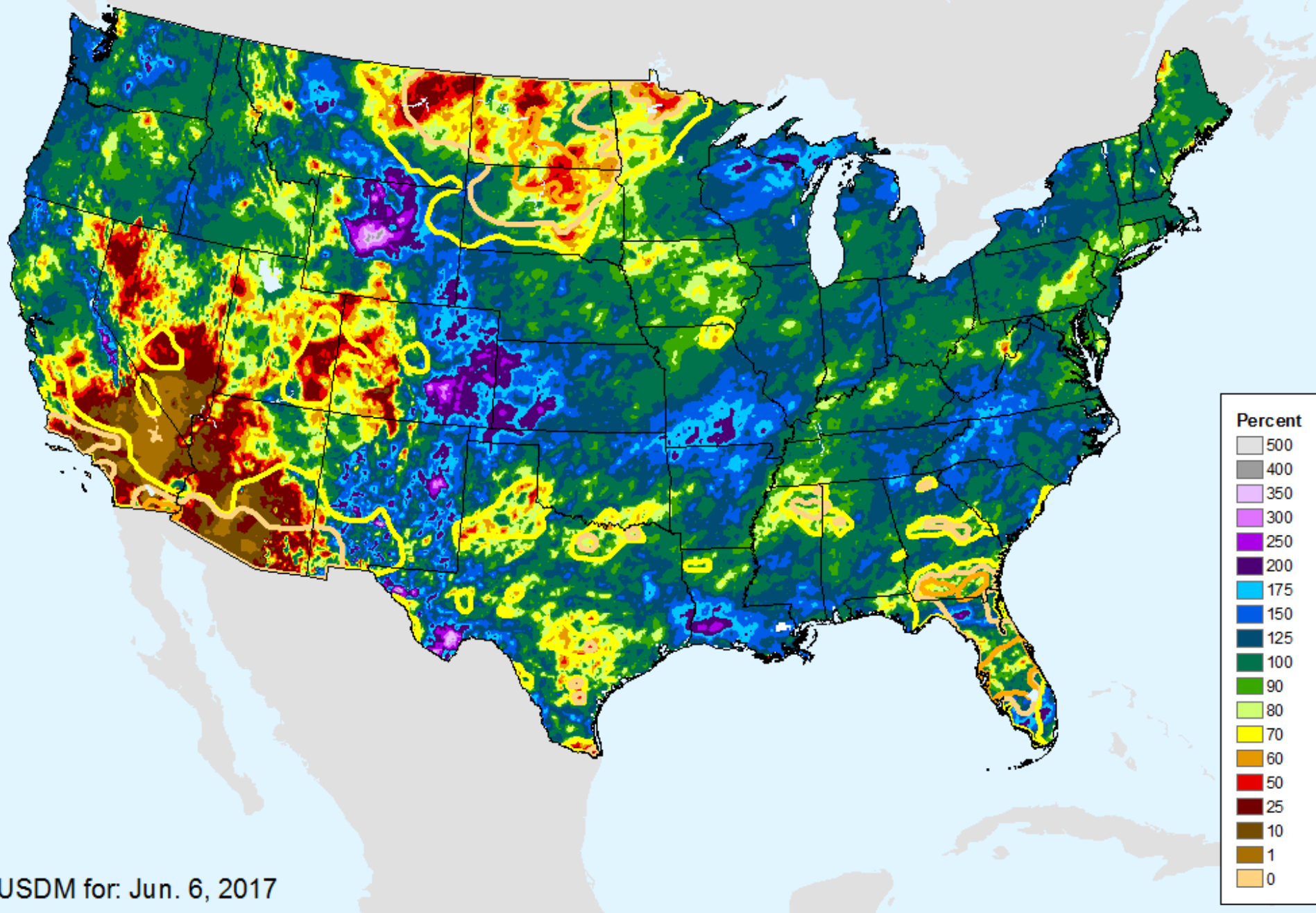
As of: Tuesday, June 13, 2017



USDM for: Jun. 6, 2017

AHPS 90-Day Pct of Normal Pcp

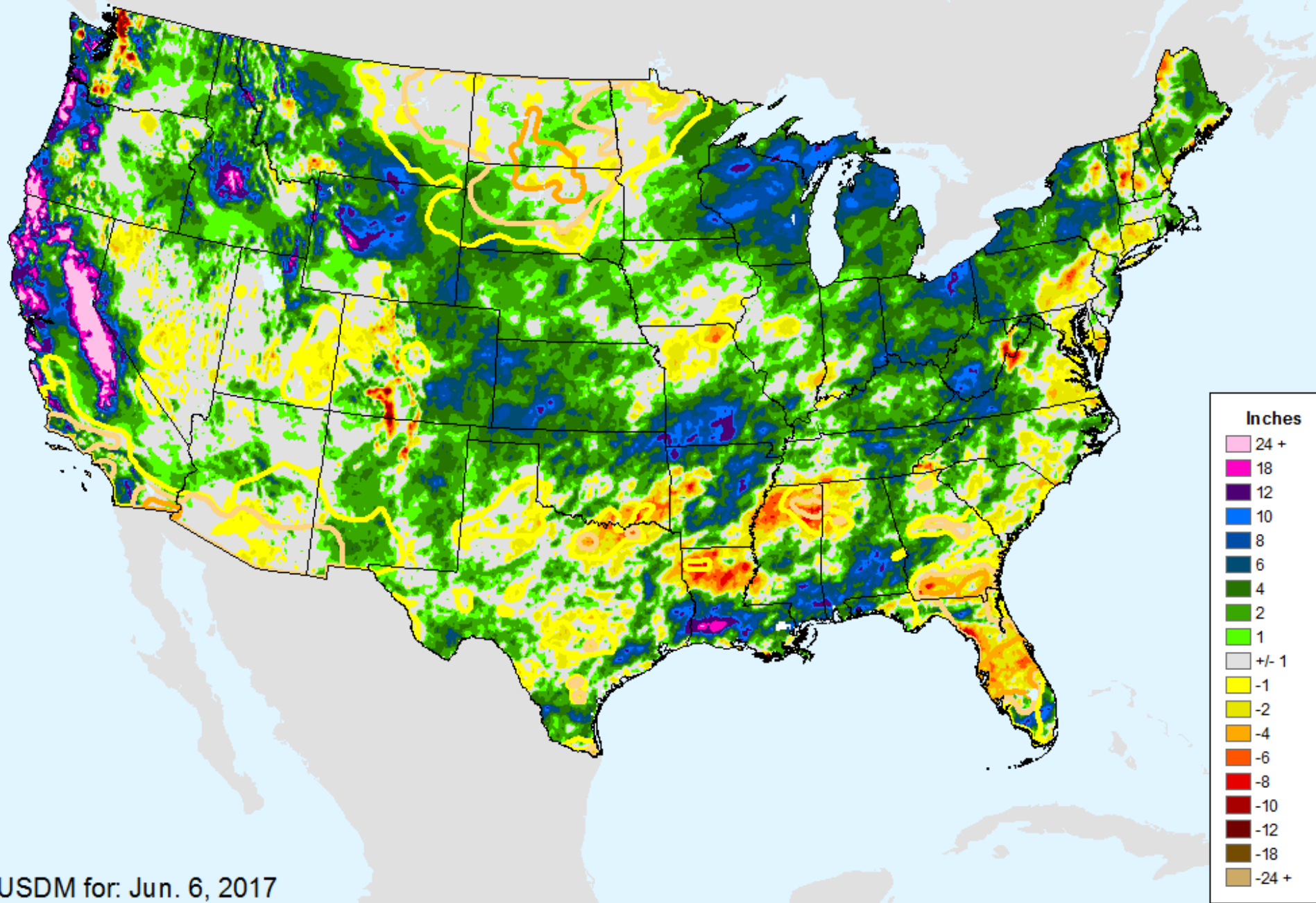
As of: Tuesday, June 13, 2017



USDM for: Jun. 6, 2017

AHPS 180-Day Precip Departure

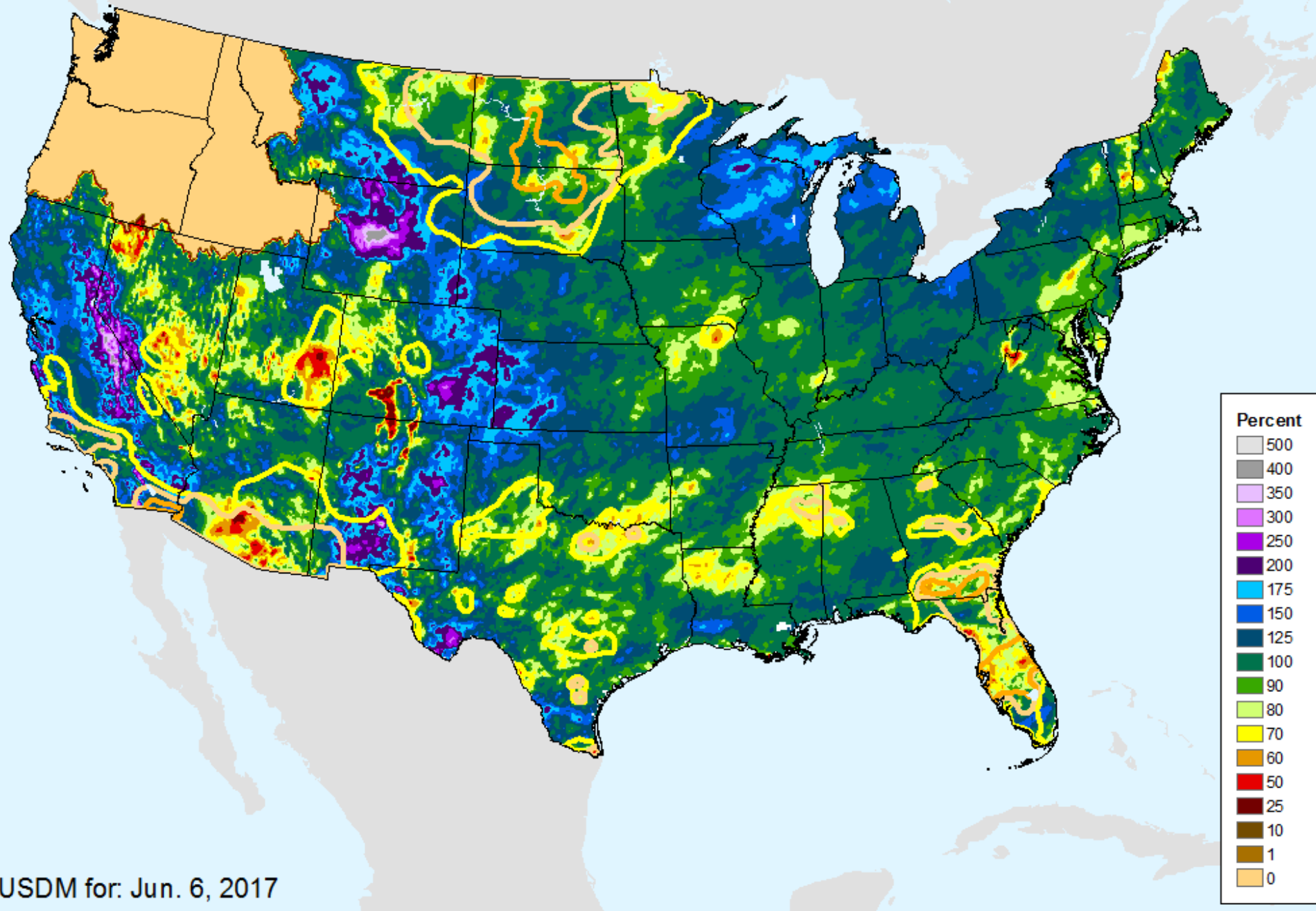
As of: Tuesday, June 13, 2017



USDM for: Jun. 6, 2017

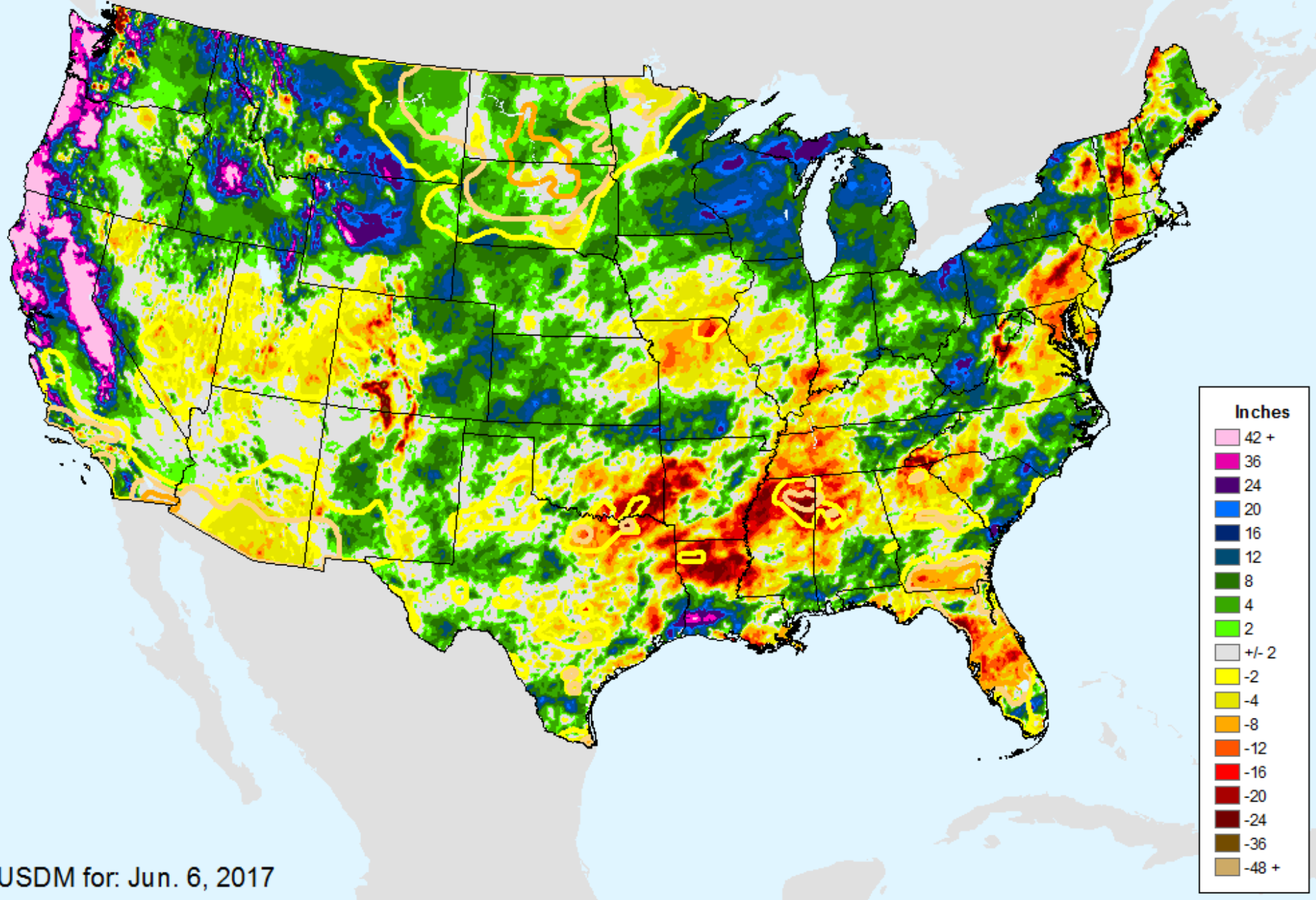
AHPS 180-Day Pct of Normal Pcp

As of: Tuesday, June 13, 2017



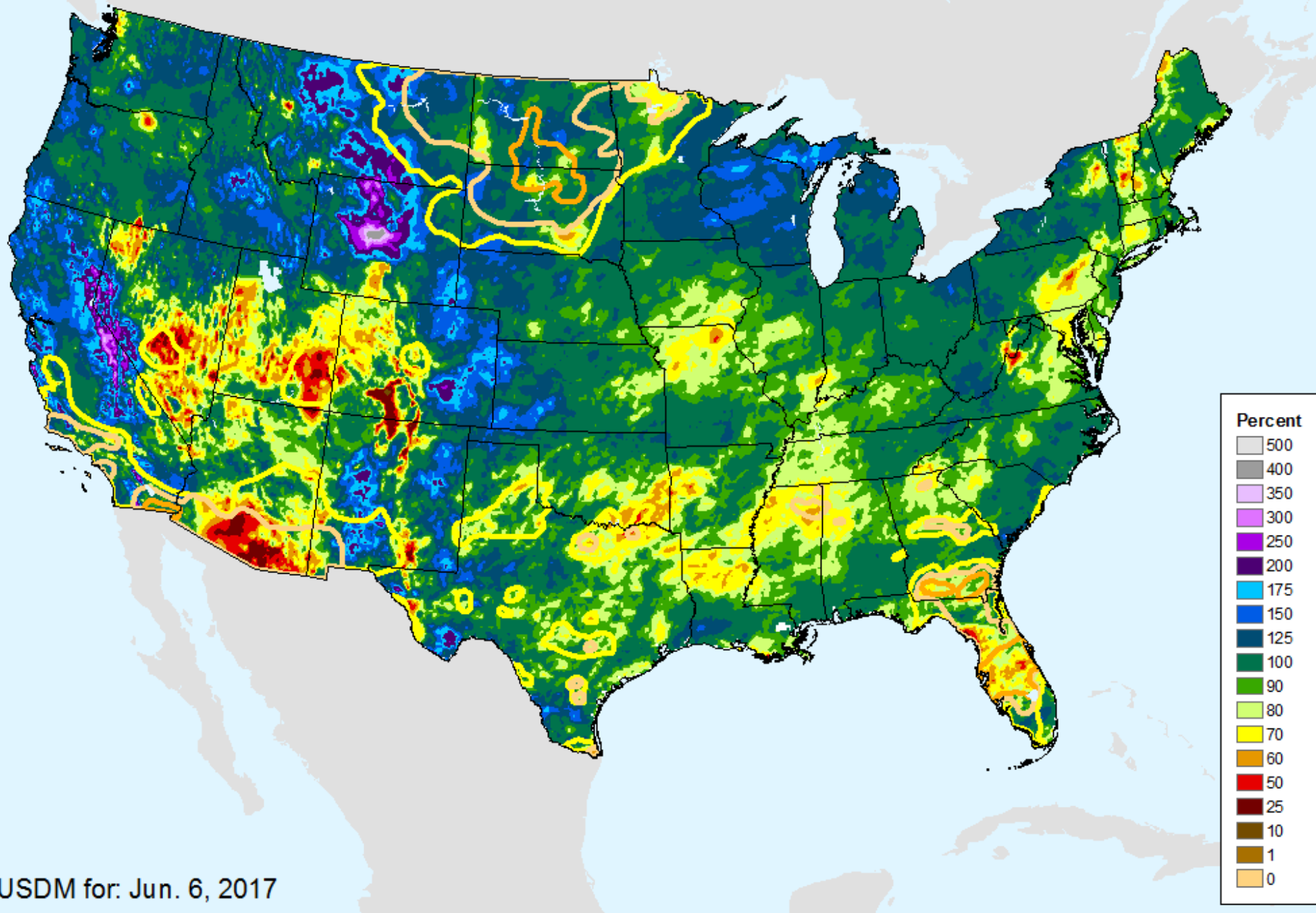
AHPS Water-Year Precip Departure

As of: Tuesday, June 13, 2017



AHPS Water-Year Pct of Normal Pcp

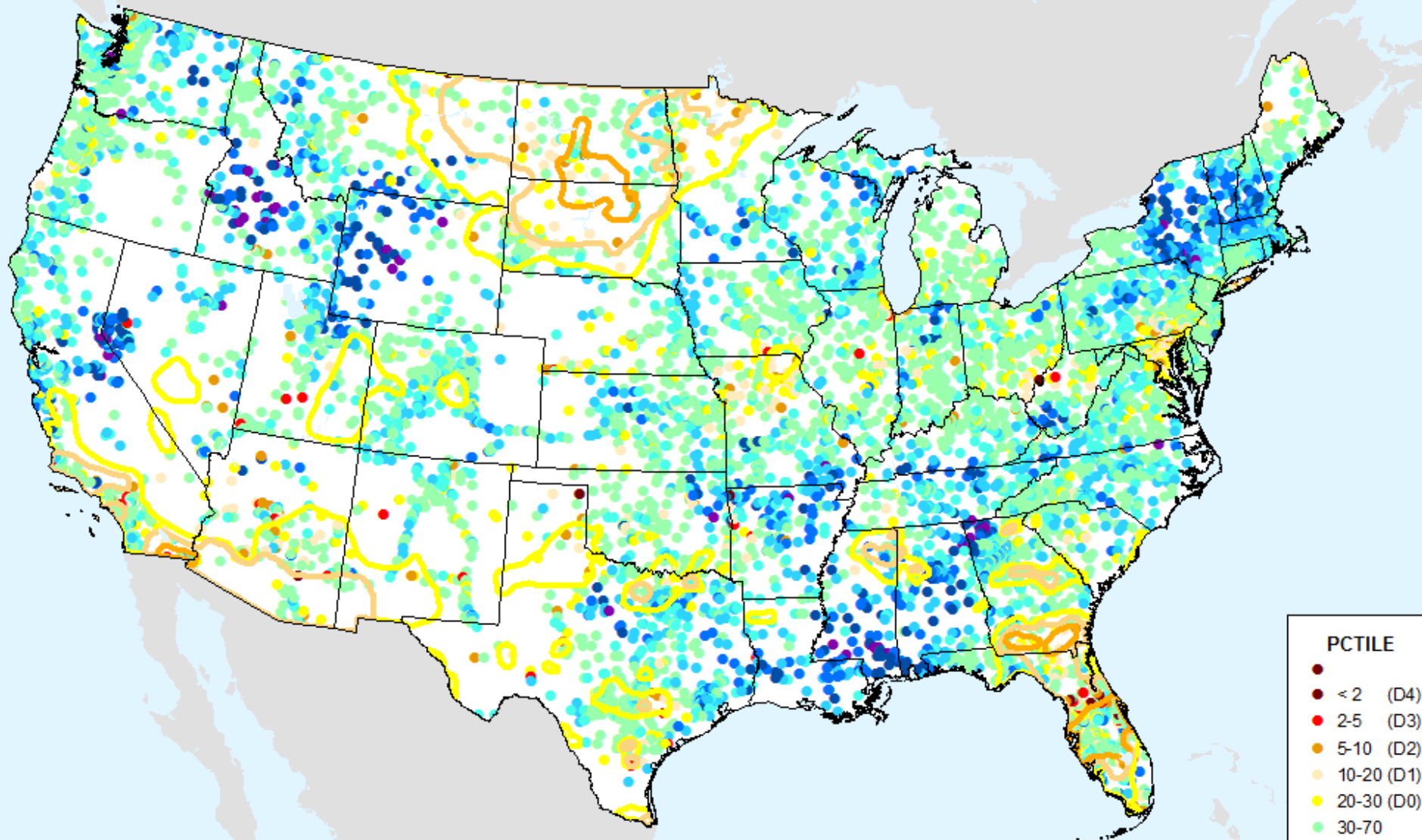
As of: Tuesday, June 13, 2017



USDM for: Jun. 6, 2017

USGS 7-Day Avg Streamflow

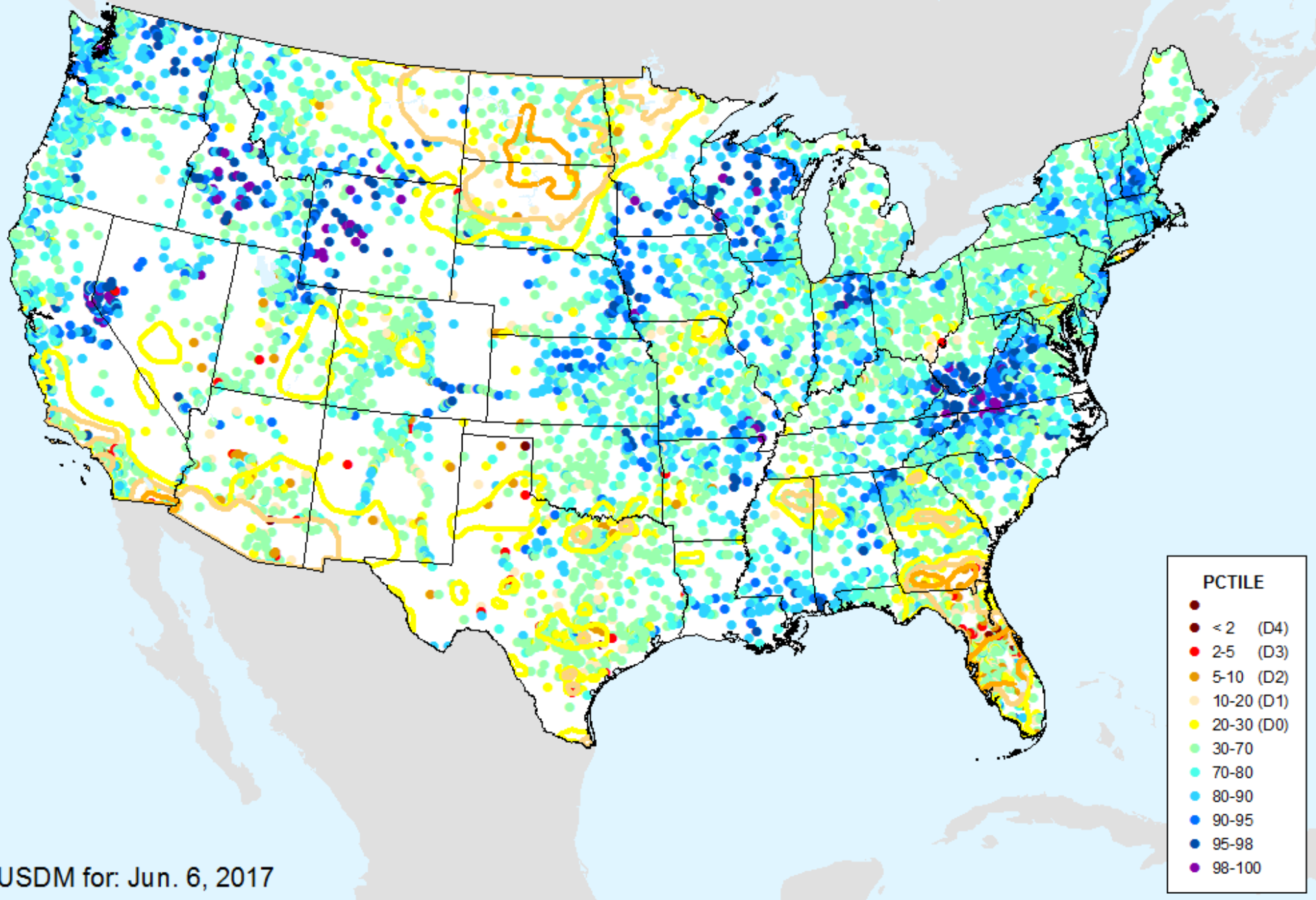
As of: Tuesday, June 13, 2017



USDM for: Jun. 6, 2017

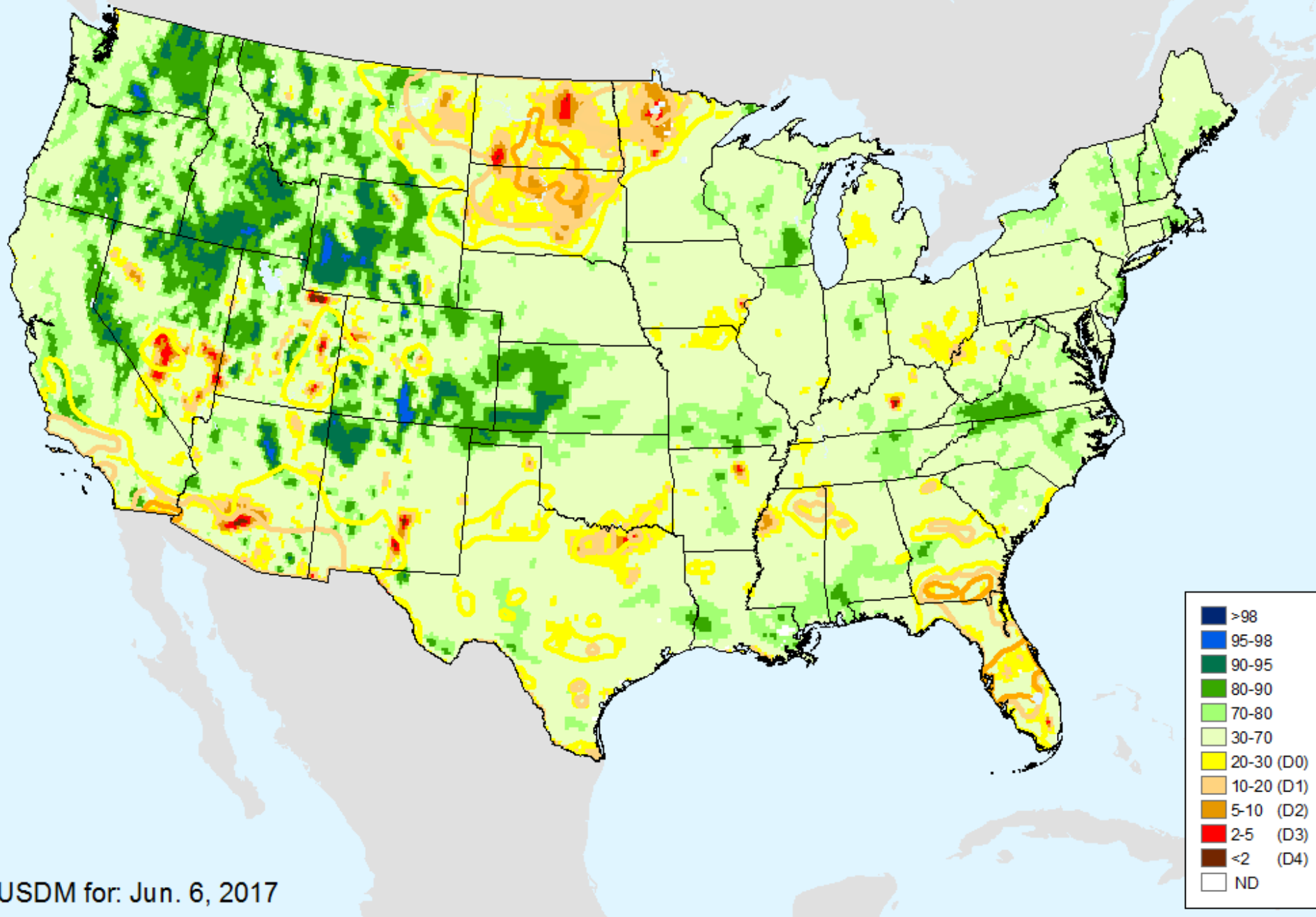
USGS 28-Day Avg Streamflow

As of: Tuesday, June 13, 2017



NLDAS Top 1m Soil Moisture

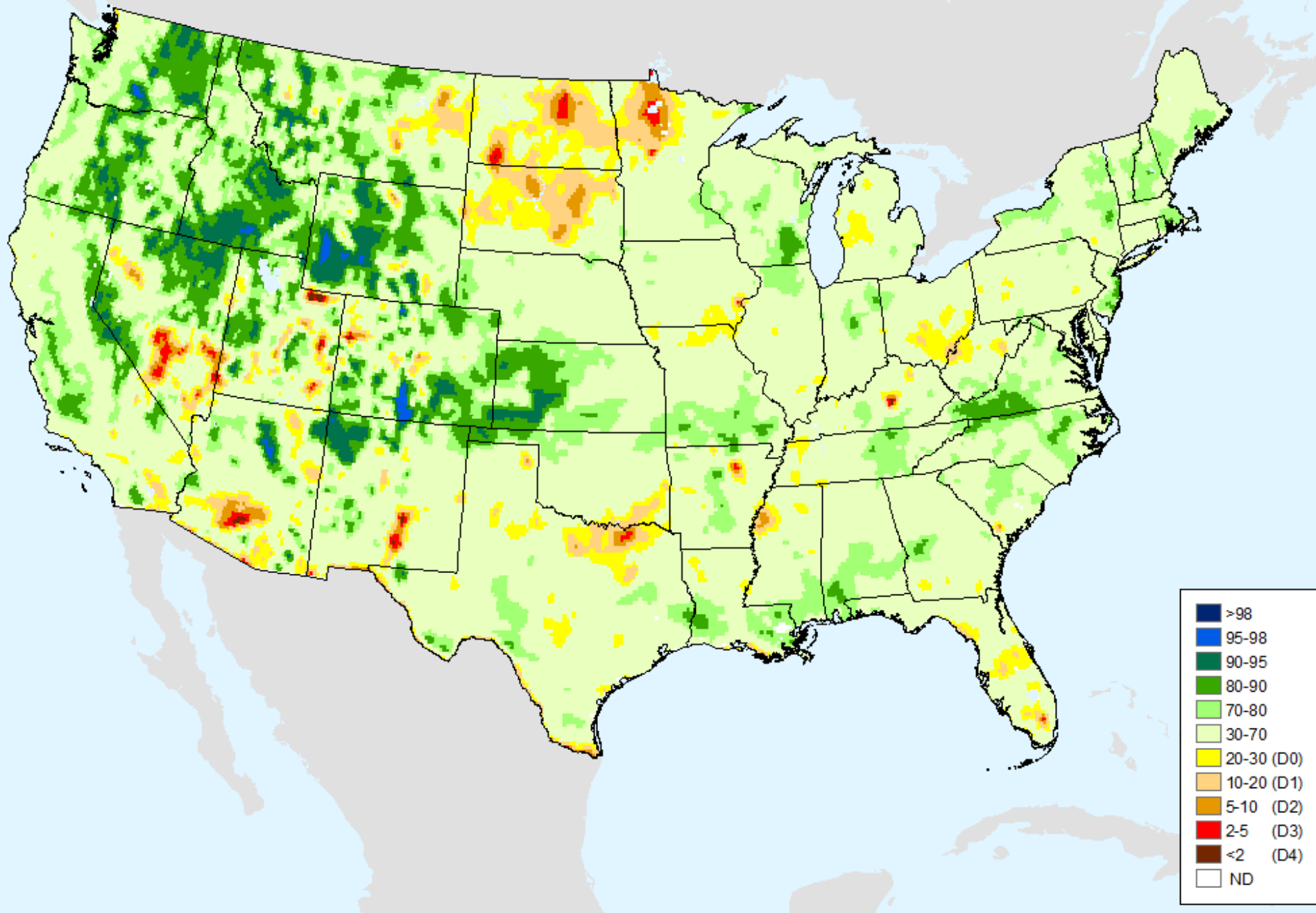
As of: Tuesday, June 13, 2017



USDM for: Jun. 6, 2017

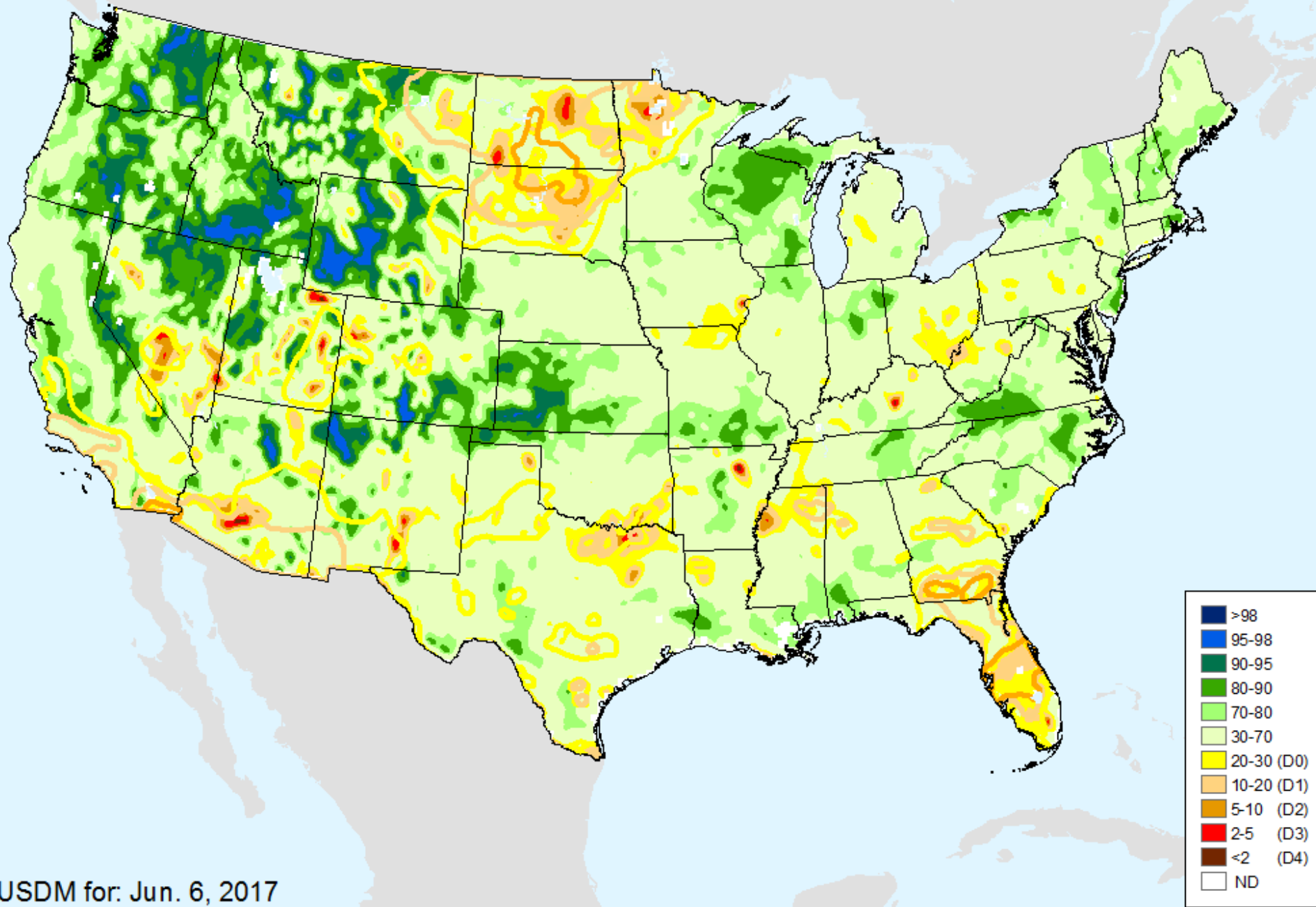
NLDAS Top 1m Soil Moisture

As of: Tuesday, June 13, 2017



NLDAS Total Column Soil Moisture

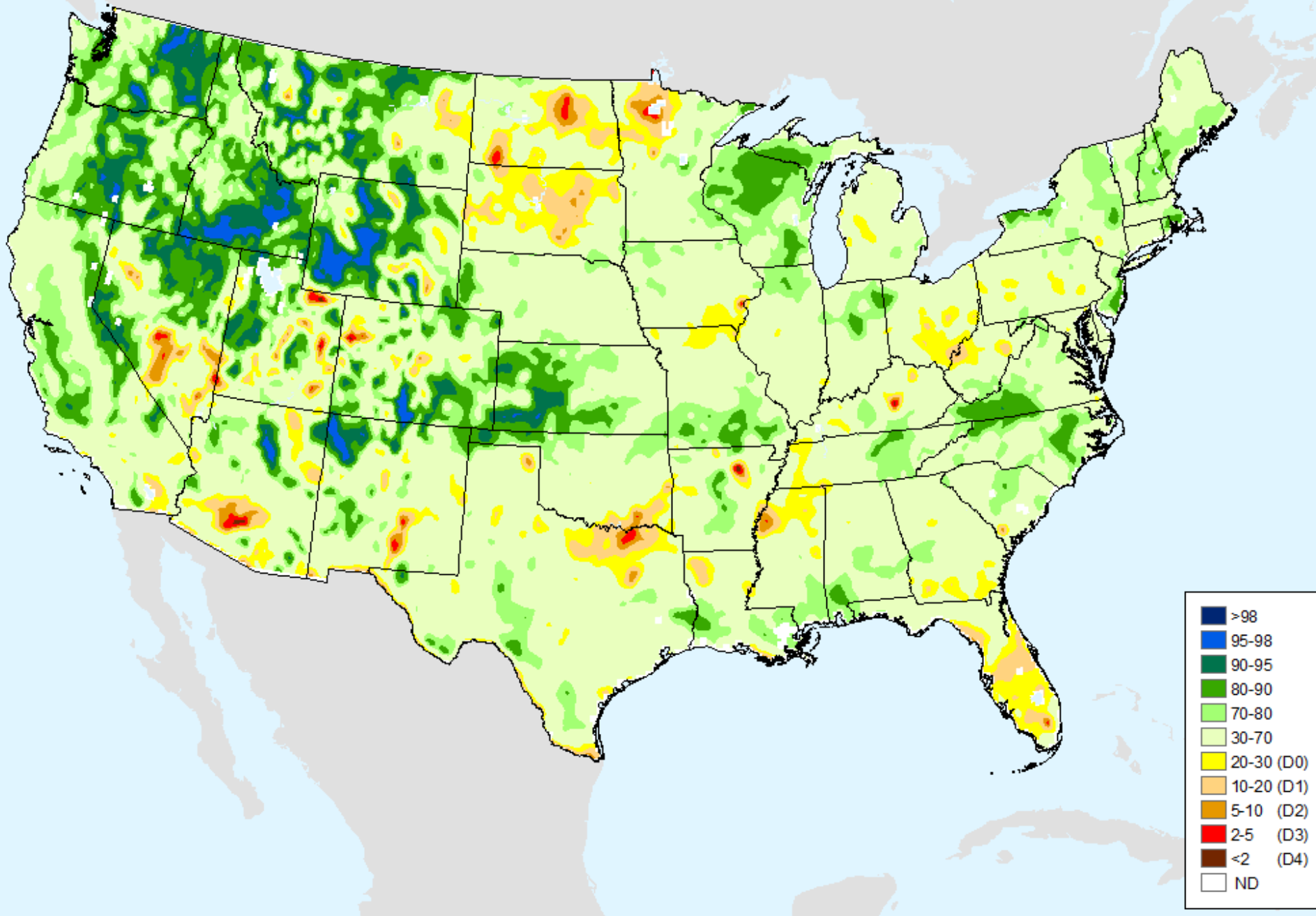
As of: Tuesday, June 13, 2017



USDM for: Jun. 6, 2017

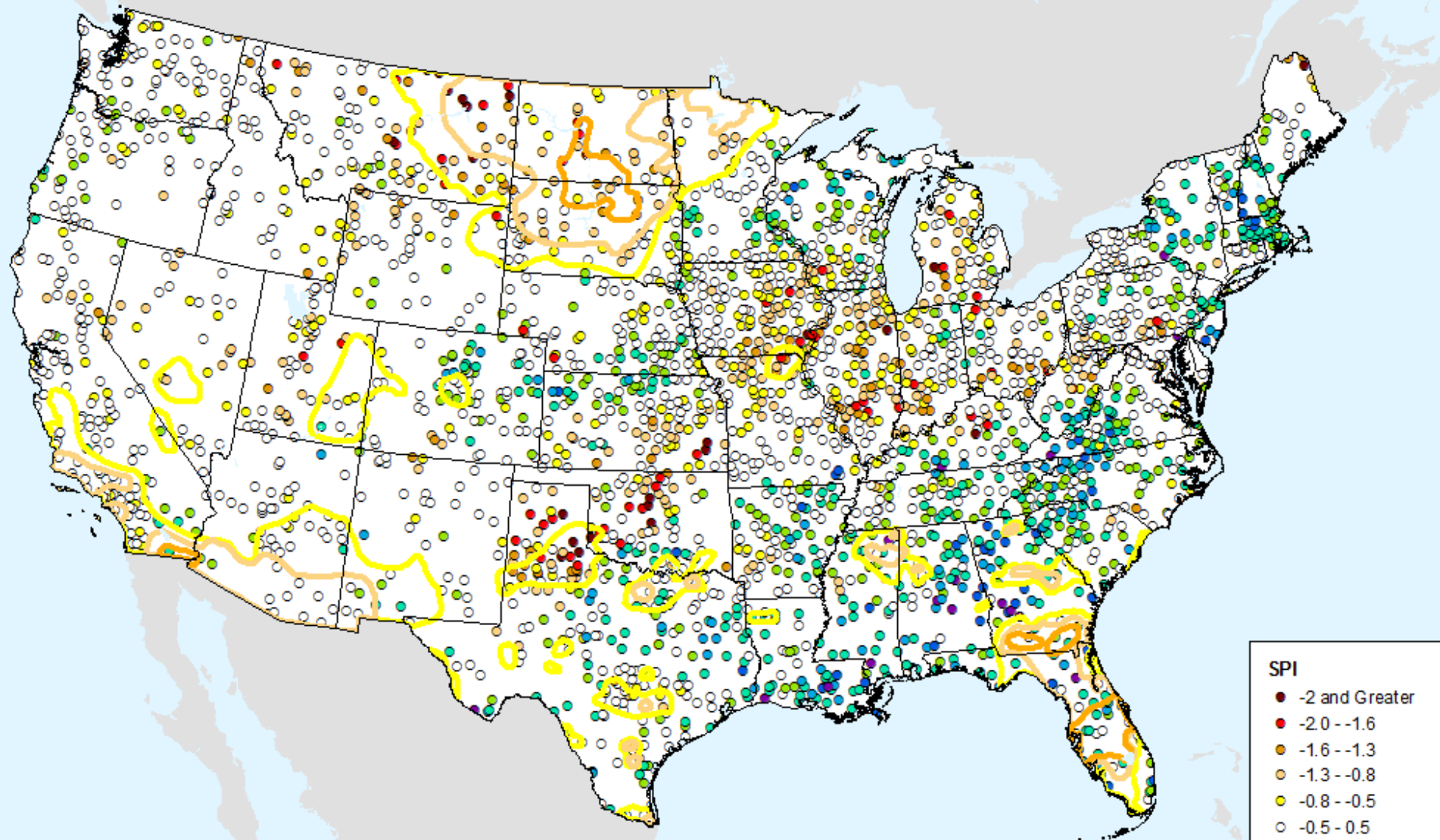
NLDAS Total Column Soil Moisture

As of: Tuesday, June 13, 2017



HPRCC 1-month SPI

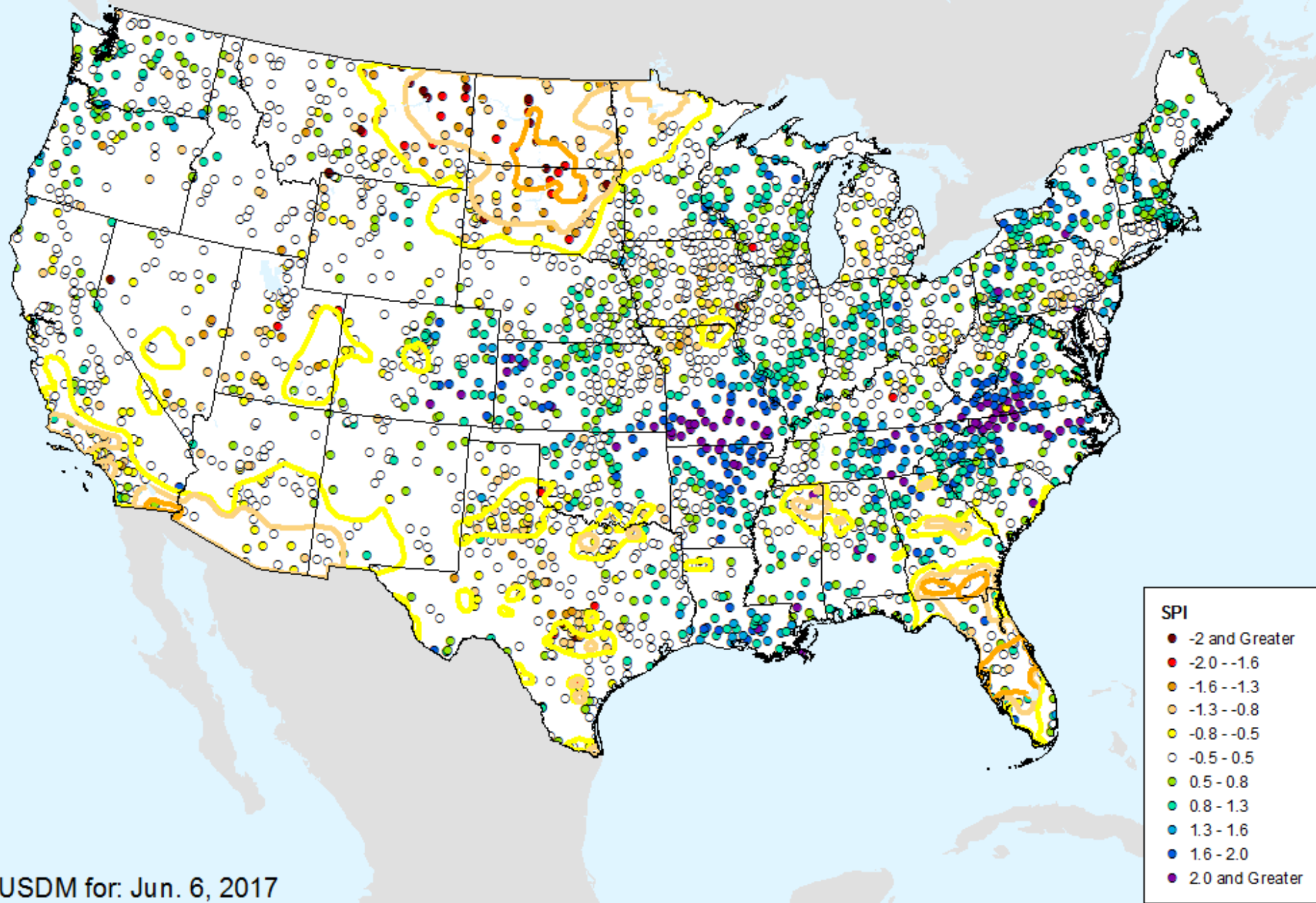
As of: Tuesday, June 13, 2017



USDM for: Jun. 6, 2017

HPRCC 2-month SPI

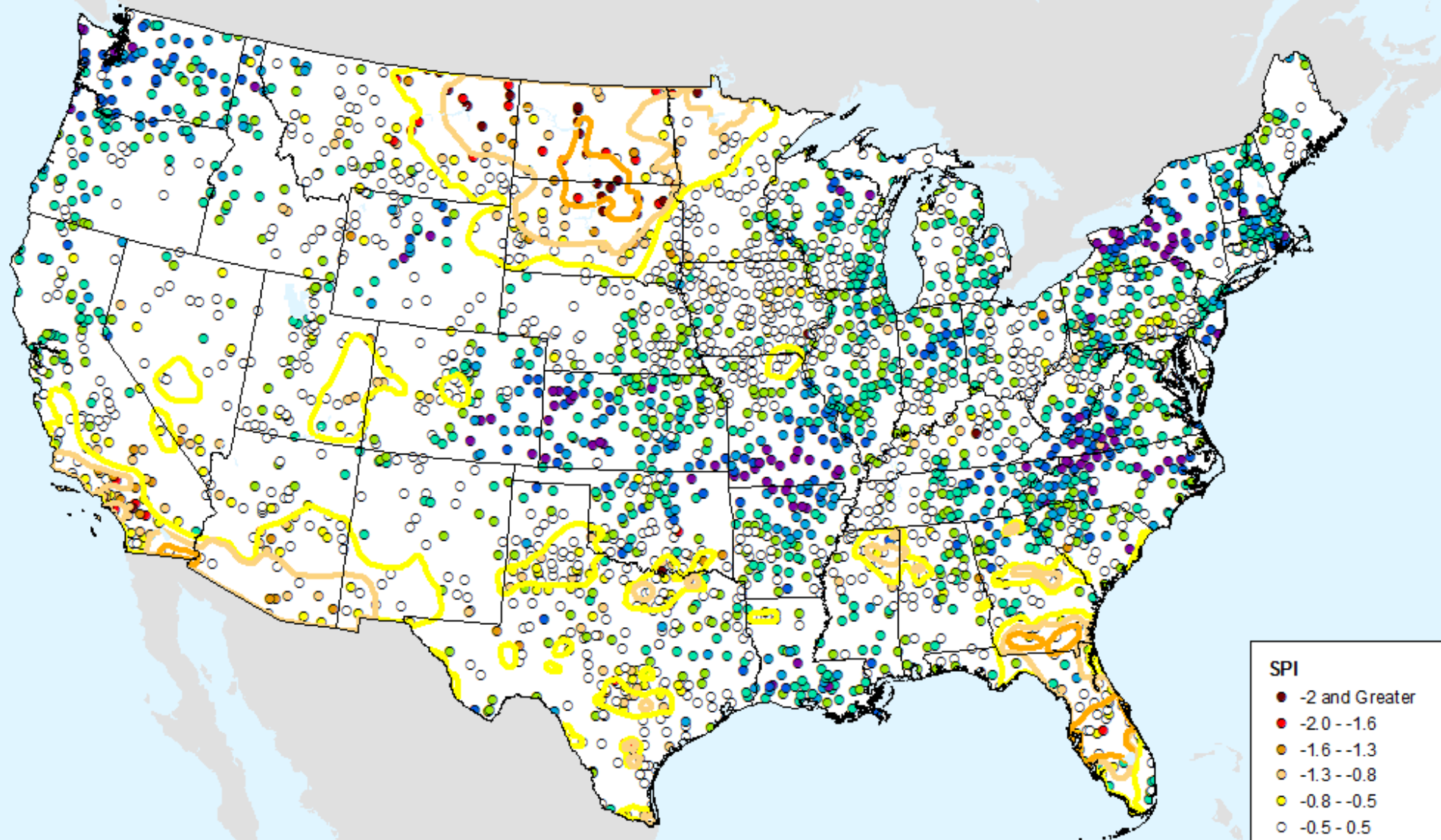
As of: Tuesday, June 13, 2017



USDM for: Jun. 6, 2017

HPRCC 3-month SPI

As of: Tuesday, June 13, 2017

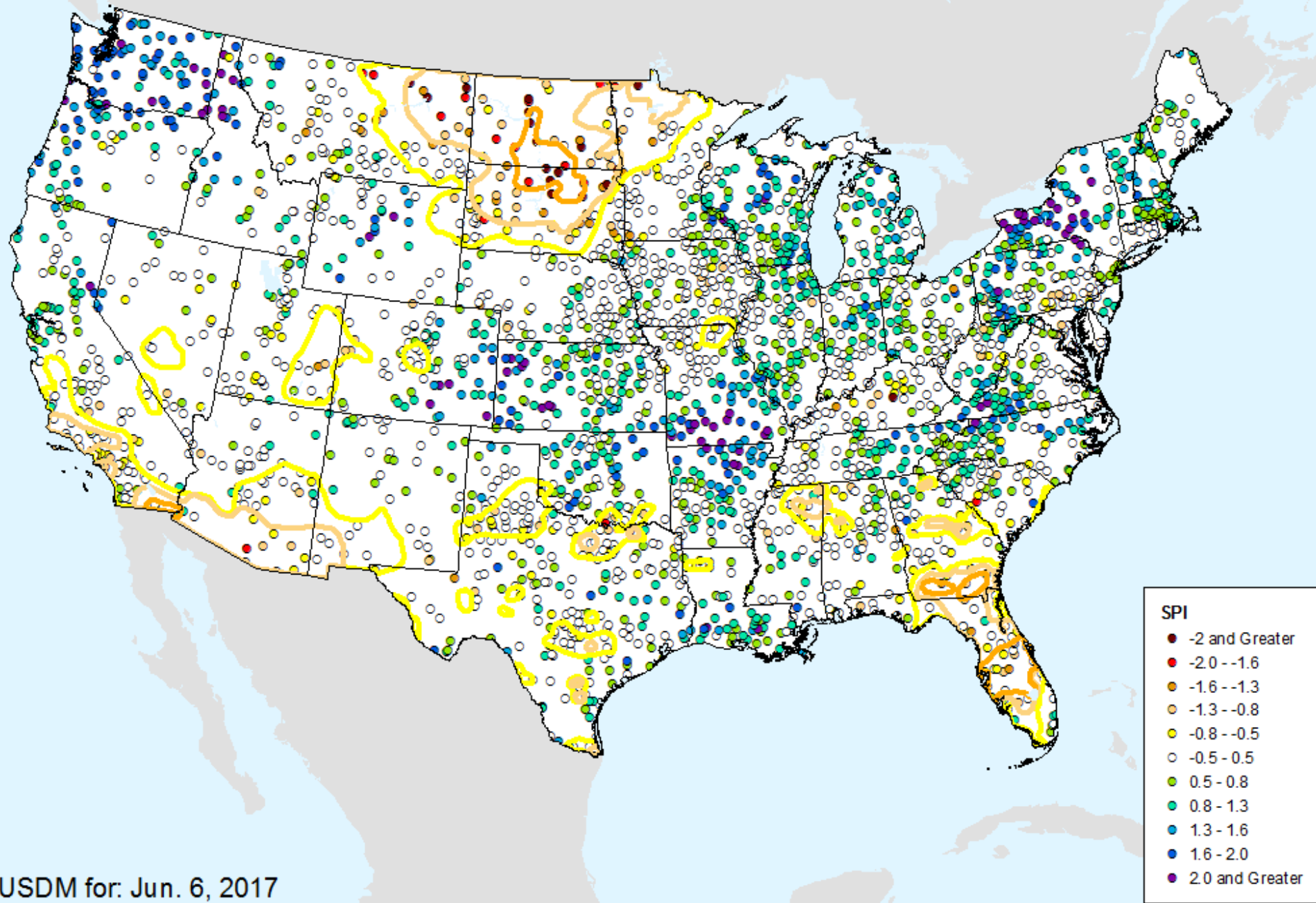


- SPI**
- -2 and Greater
 - -2.0 -- -1.6
 - -1.6 -- -1.3
 - -1.3 -- -0.8
 - -0.8 -- -0.5
 - -0.5 - 0.5
 - 0.5 - 0.8
 - 0.8 - 1.3
 - 1.3 - 1.6
 - 1.6 - 2.0
 - 2.0 and Greater

USDM for: Jun. 6, 2017

HPRCC 4-month SPI

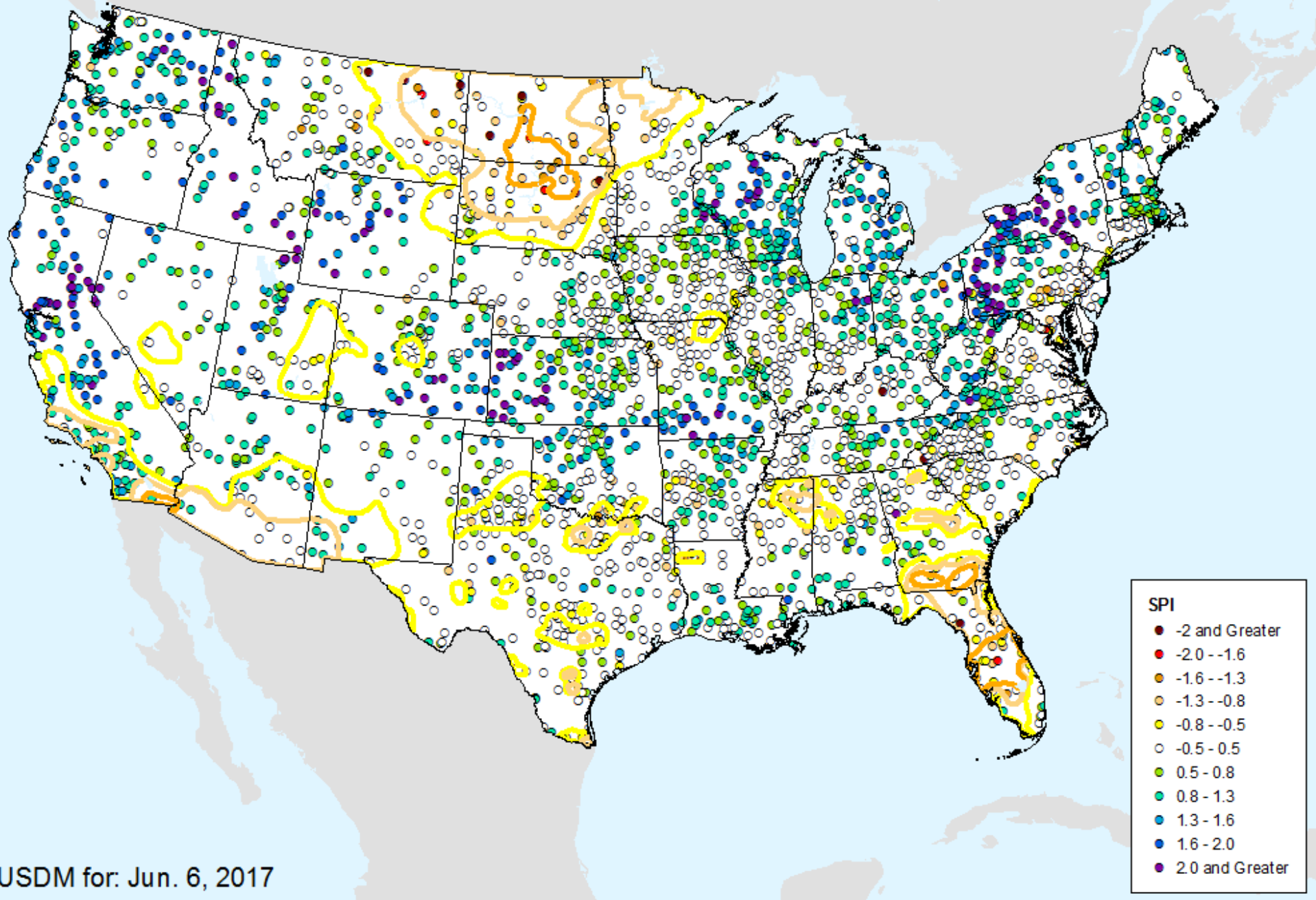
As of: Tuesday, June 13, 2017



USDM for: Jun. 6, 2017

HPRCC 6-month SPI

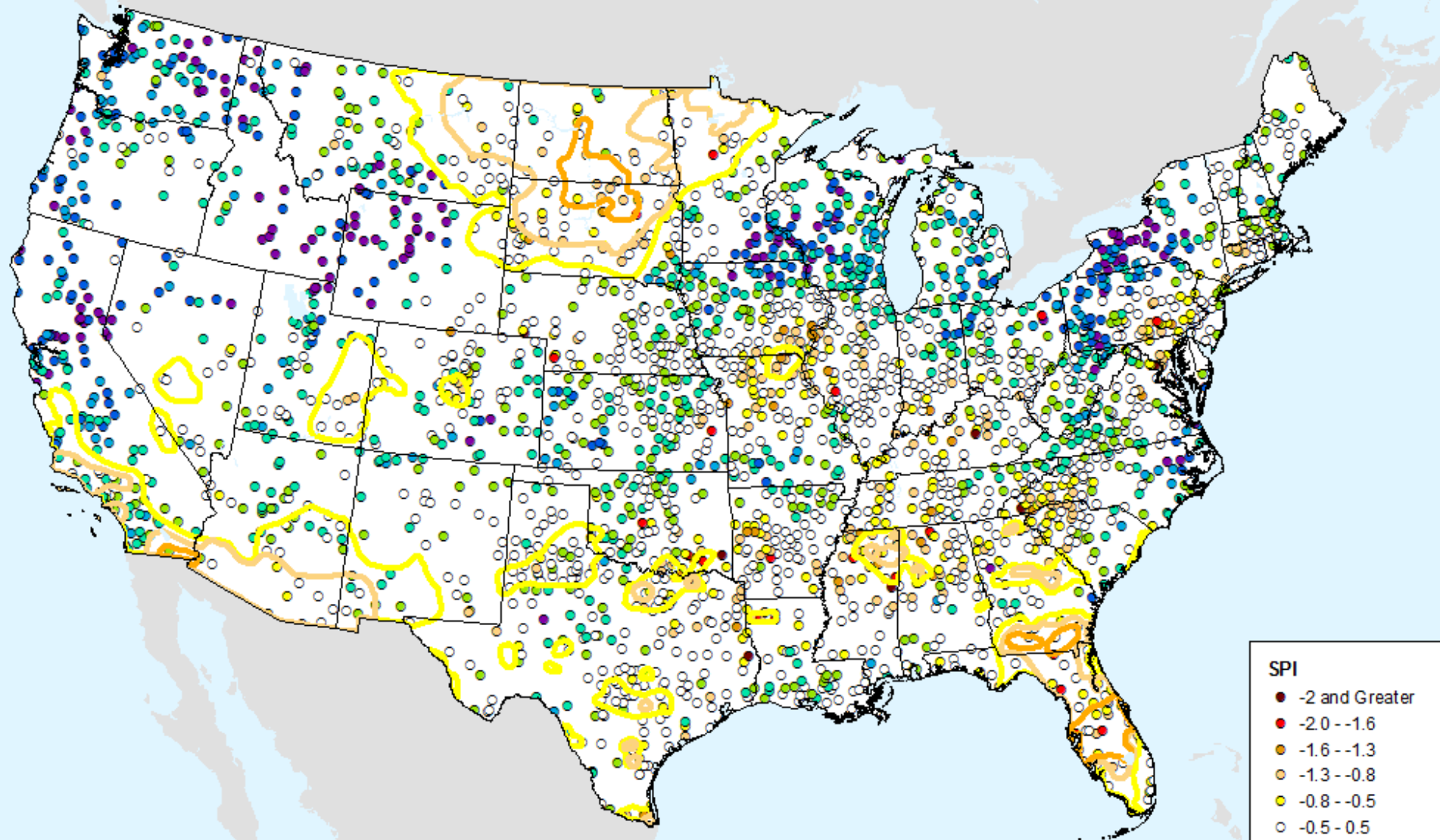
As of: Tuesday, June 13, 2017



USDM for: Jun. 6, 2017

HPRCC 9-month SPI

As of: Tuesday, June 13, 2017



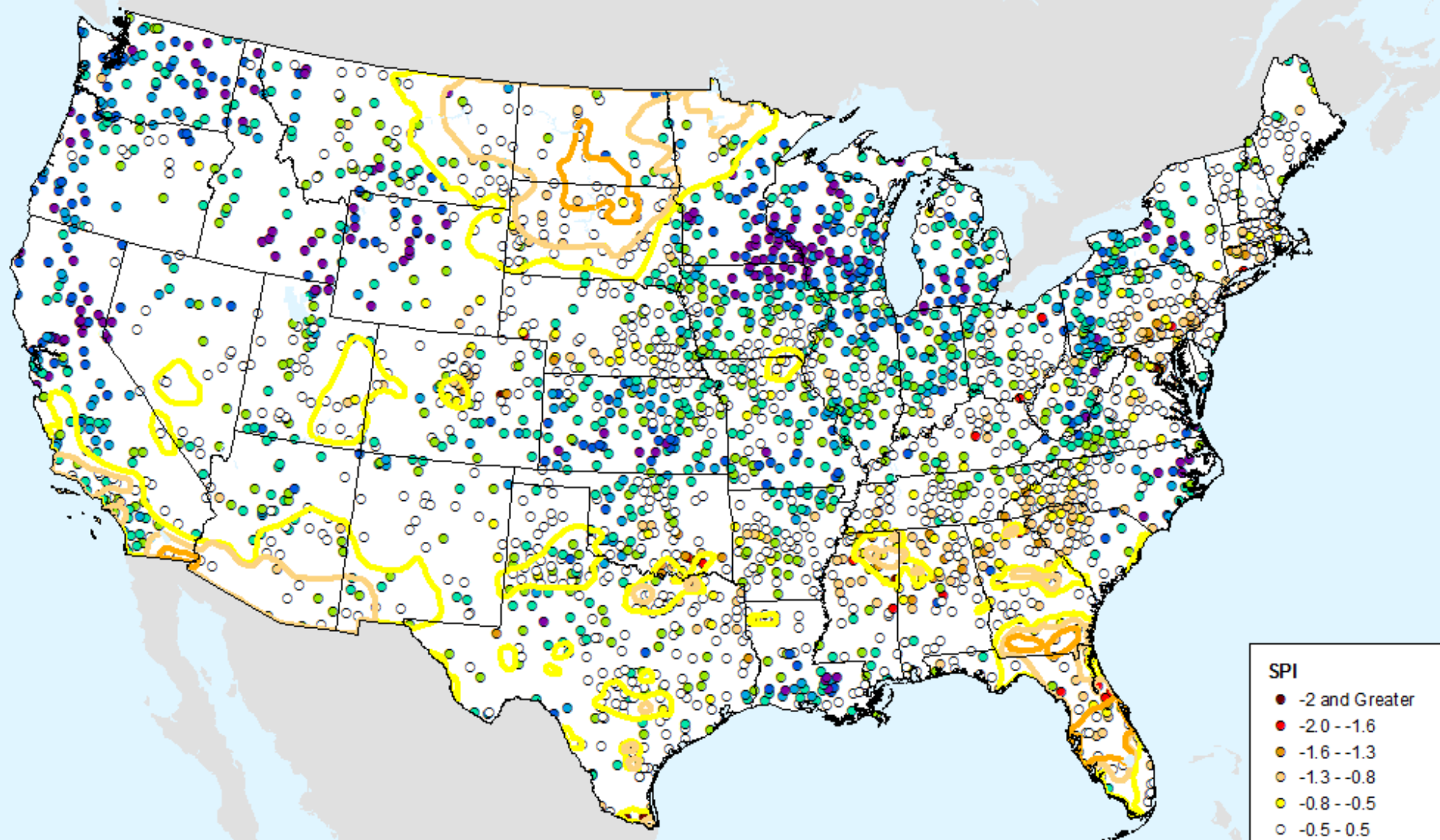
SPI

- -2 and Greater
- -2.0 -- -1.6
- -1.6 -- -1.3
- -1.3 -- -0.8
- -0.8 -- -0.5
- -0.5 - 0.5
- 0.5 - 0.8
- 0.8 - 1.3
- 1.3 - 1.6
- 1.6 - 2.0
- 2.0 and Greater

USDM for: Jun. 6, 2017

HPRCC 12-month SPI

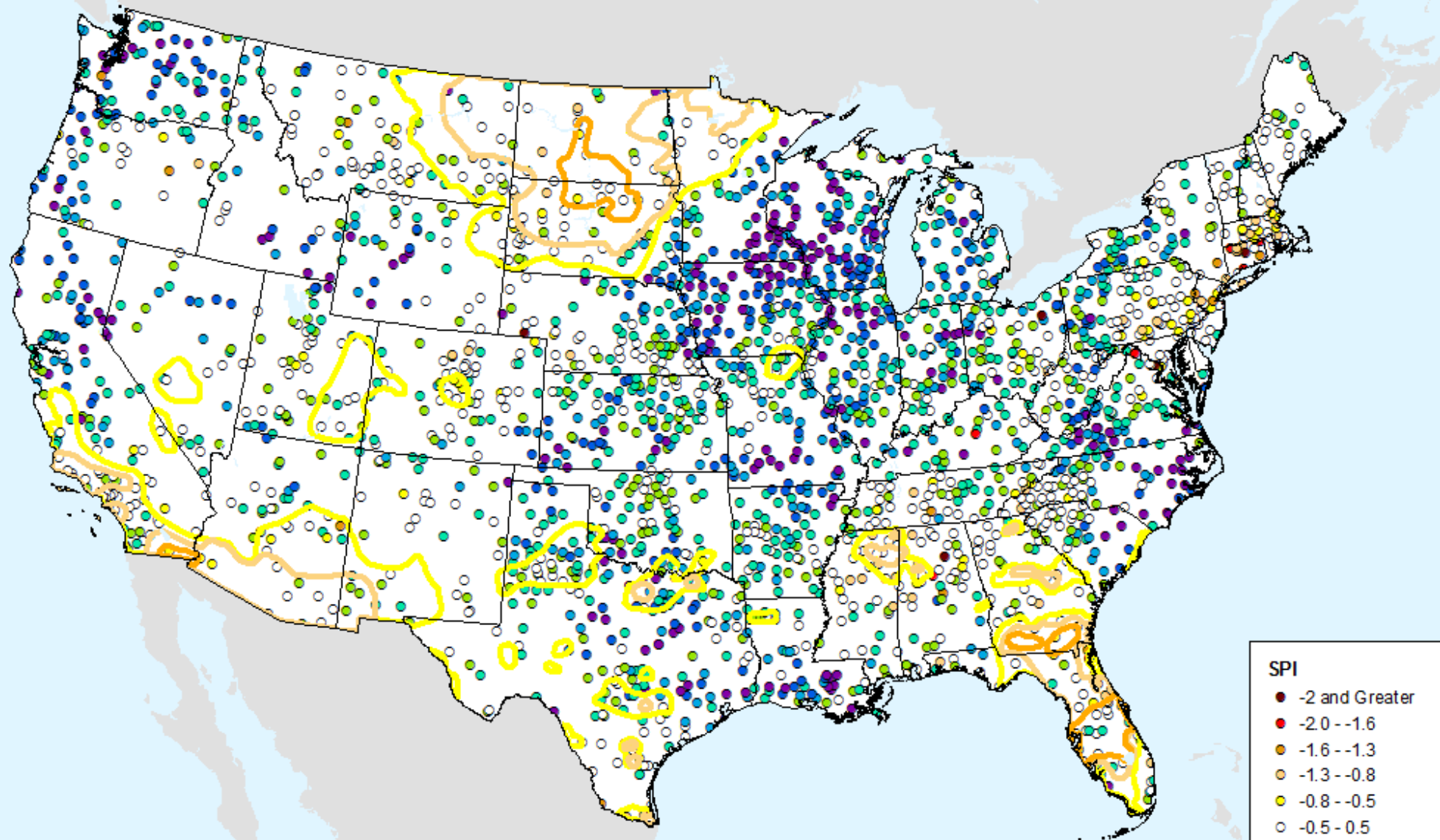
As of: Tuesday, June 13, 2017



USDM for: Jun. 6, 2017

HPRCC 24-month SPI

As of: Tuesday, June 13, 2017

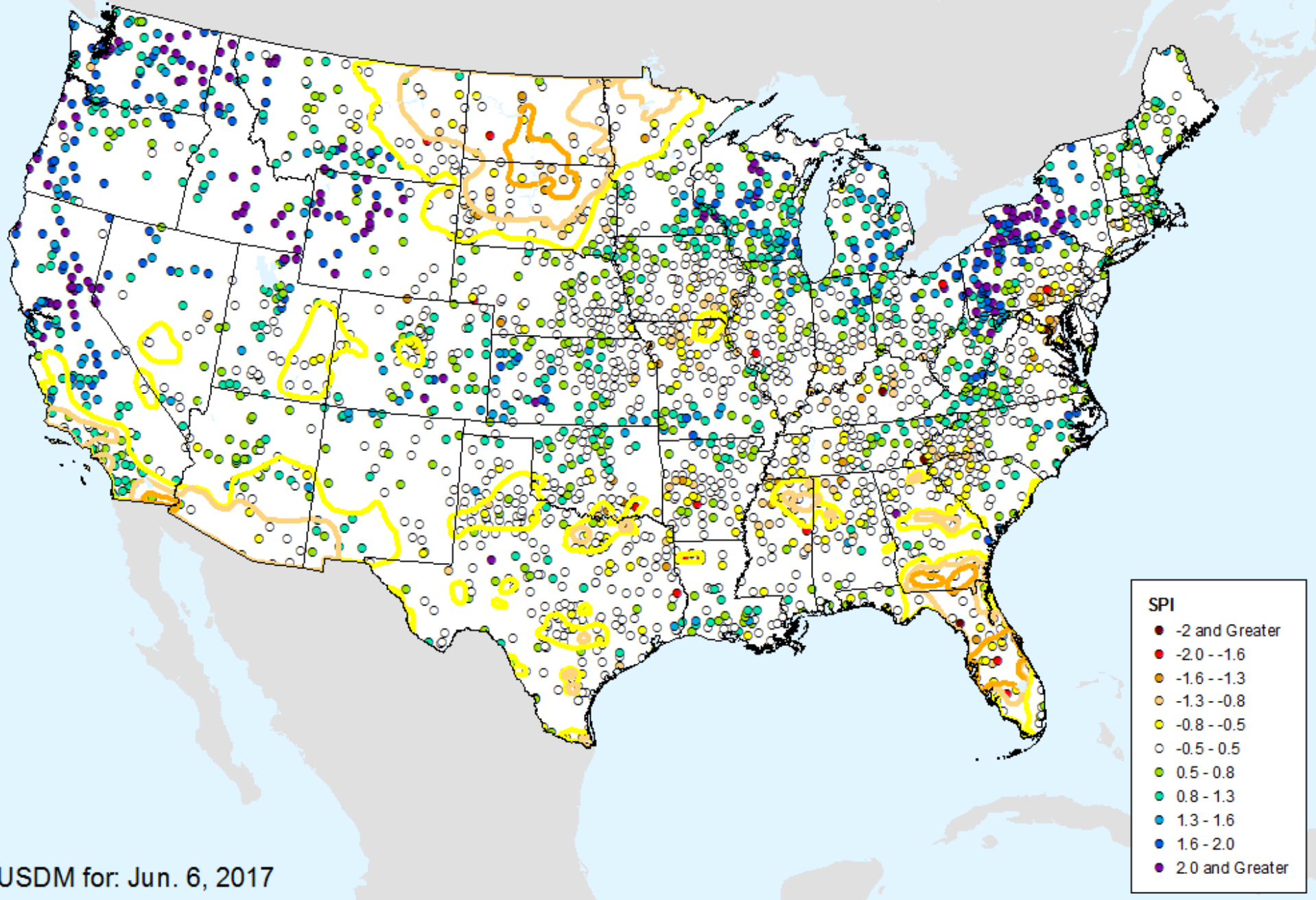


- SPI**
- -2 and Greater
 - -2.0 -- -1.6
 - -1.6 -- -1.3
 - -1.3 -- -0.8
 - -0.8 -- -0.5
 - -0.5 - 0.5
 - 0.5 - 0.8
 - 0.8 - 1.3
 - 1.3 - 1.6
 - 1.6 - 2.0
 - 2.0 and Greater

USDM for: Jun. 6, 2017

HPRCC Water Year-to-date SPI

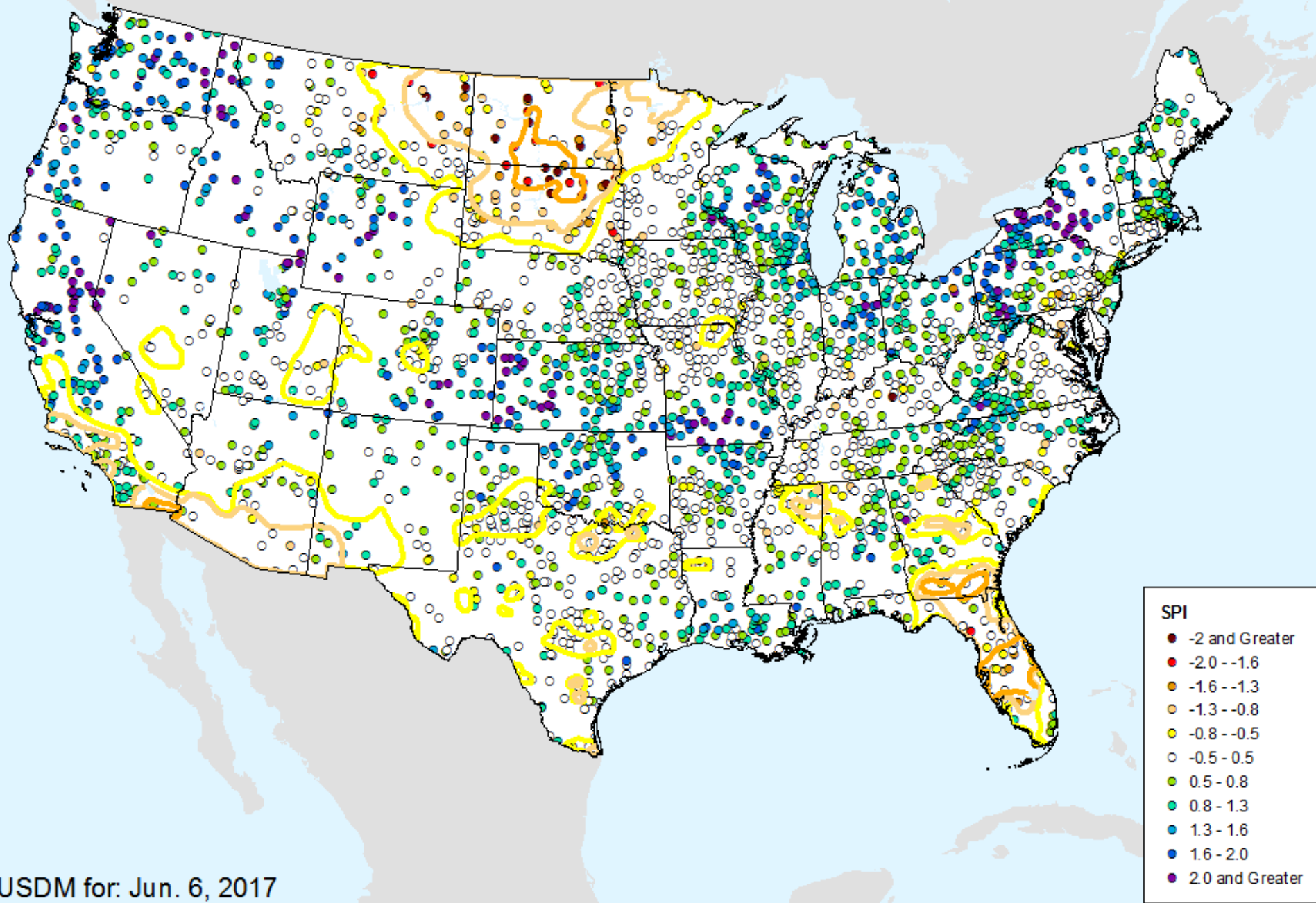
As of: Tuesday, June 13, 2017



USDM for: Jun. 6, 2017

HPRCC Year-to-date SPI

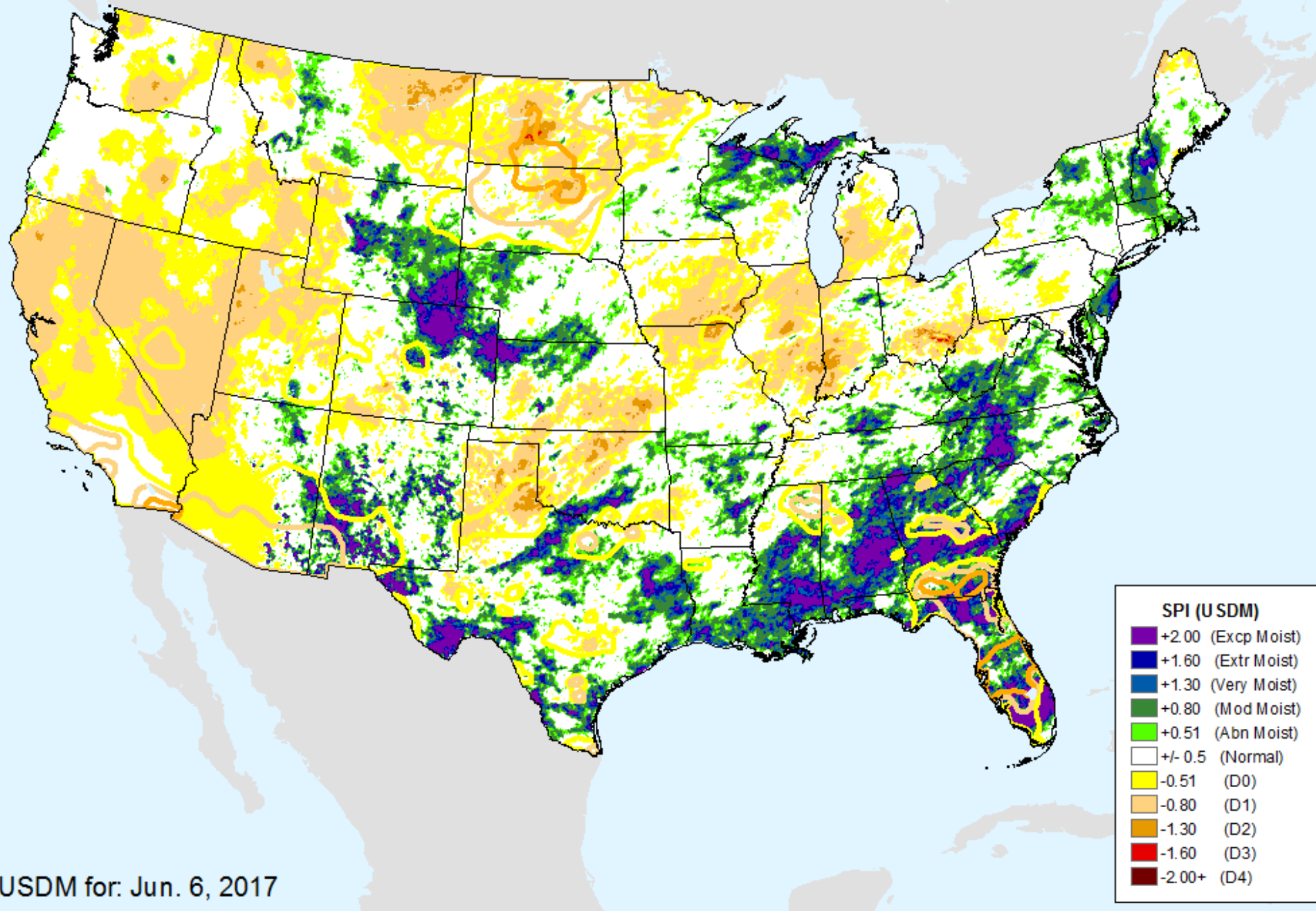
As of: Tuesday, June 13, 2017



USDM for: Jun. 6, 2017

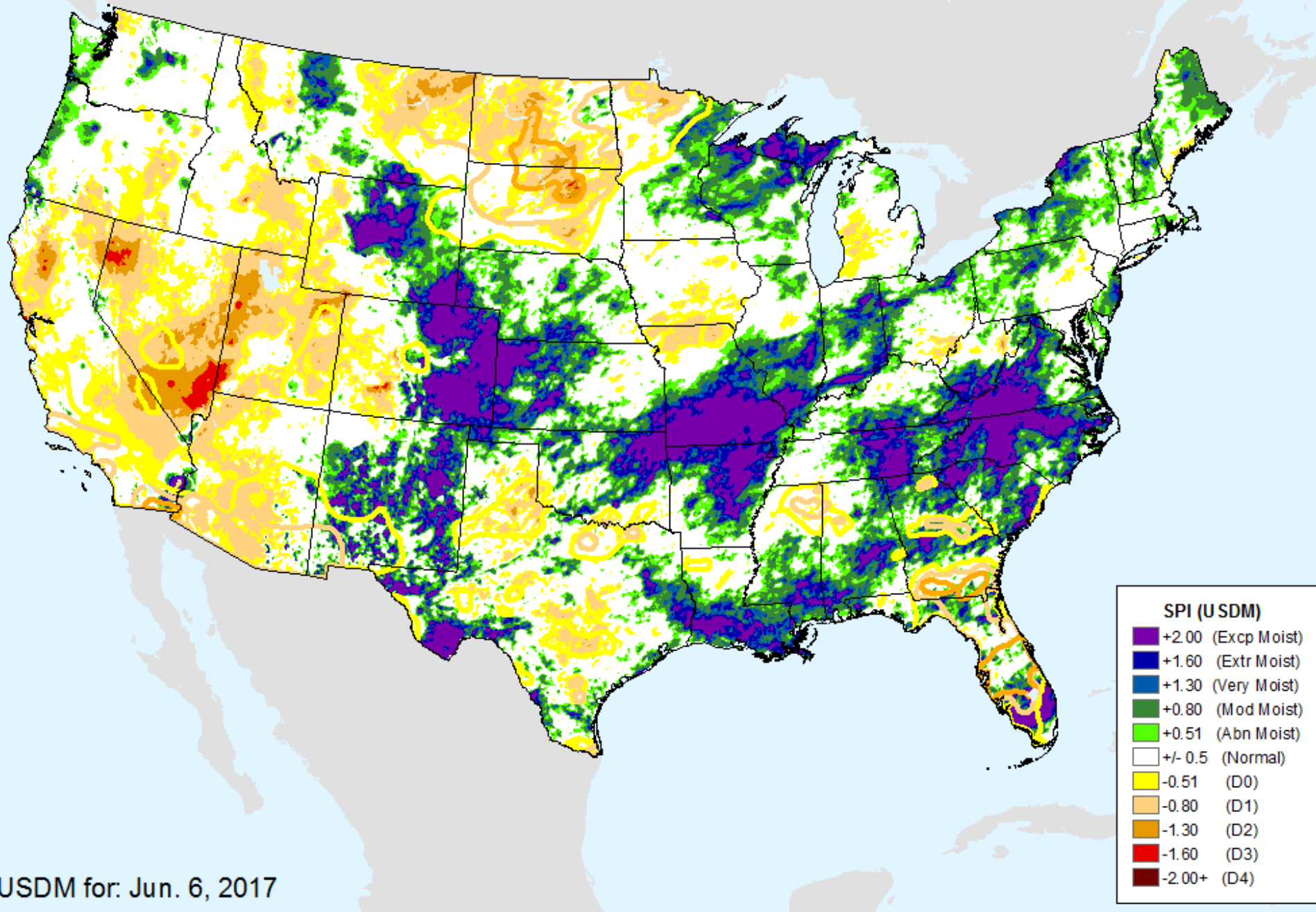
AHPS 1-month SPI

As of: Tuesday, June 13, 2017



AHPS 2-month SPI

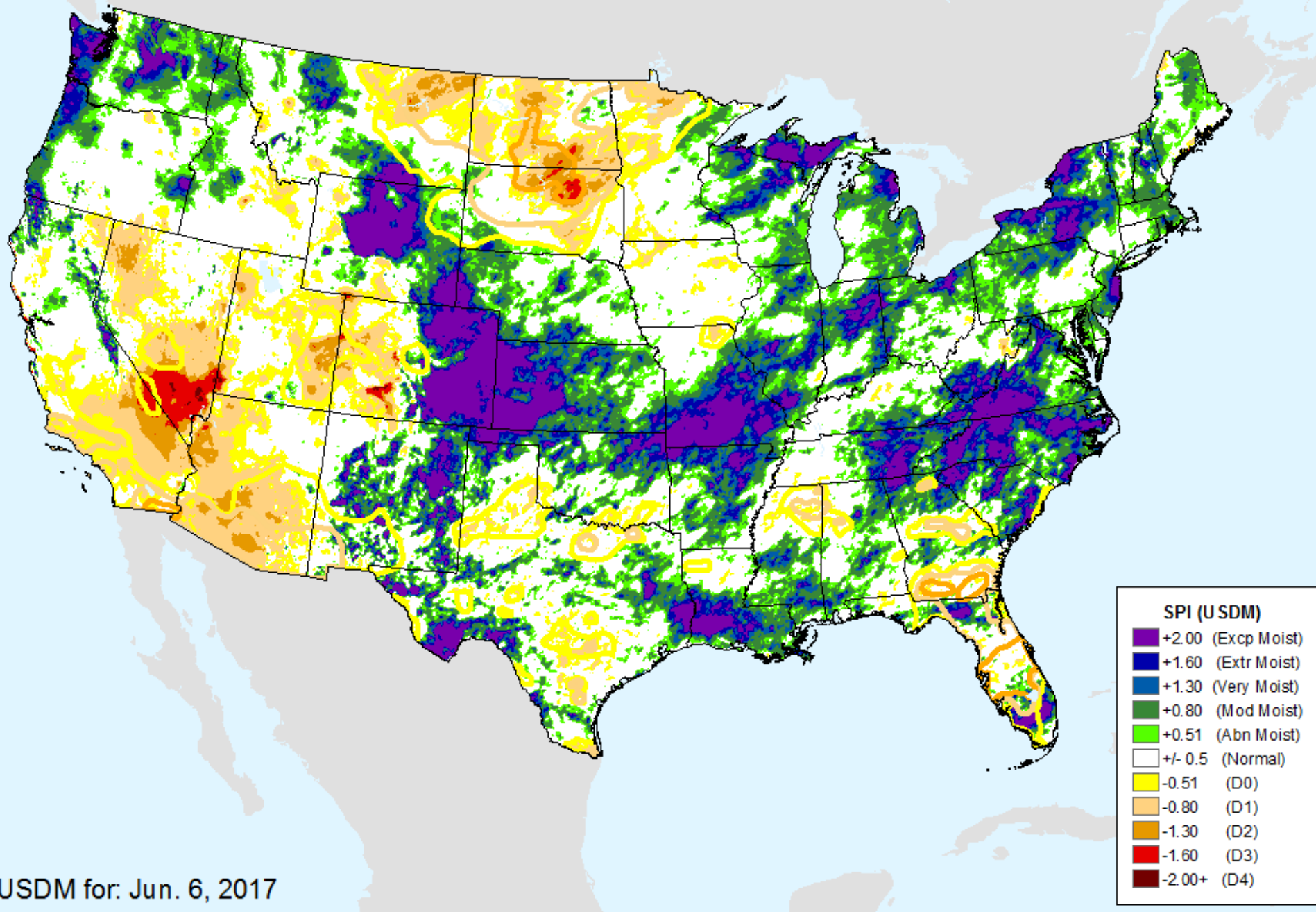
As of: Tuesday, June 13, 2017



USDM for: Jun. 6, 2017

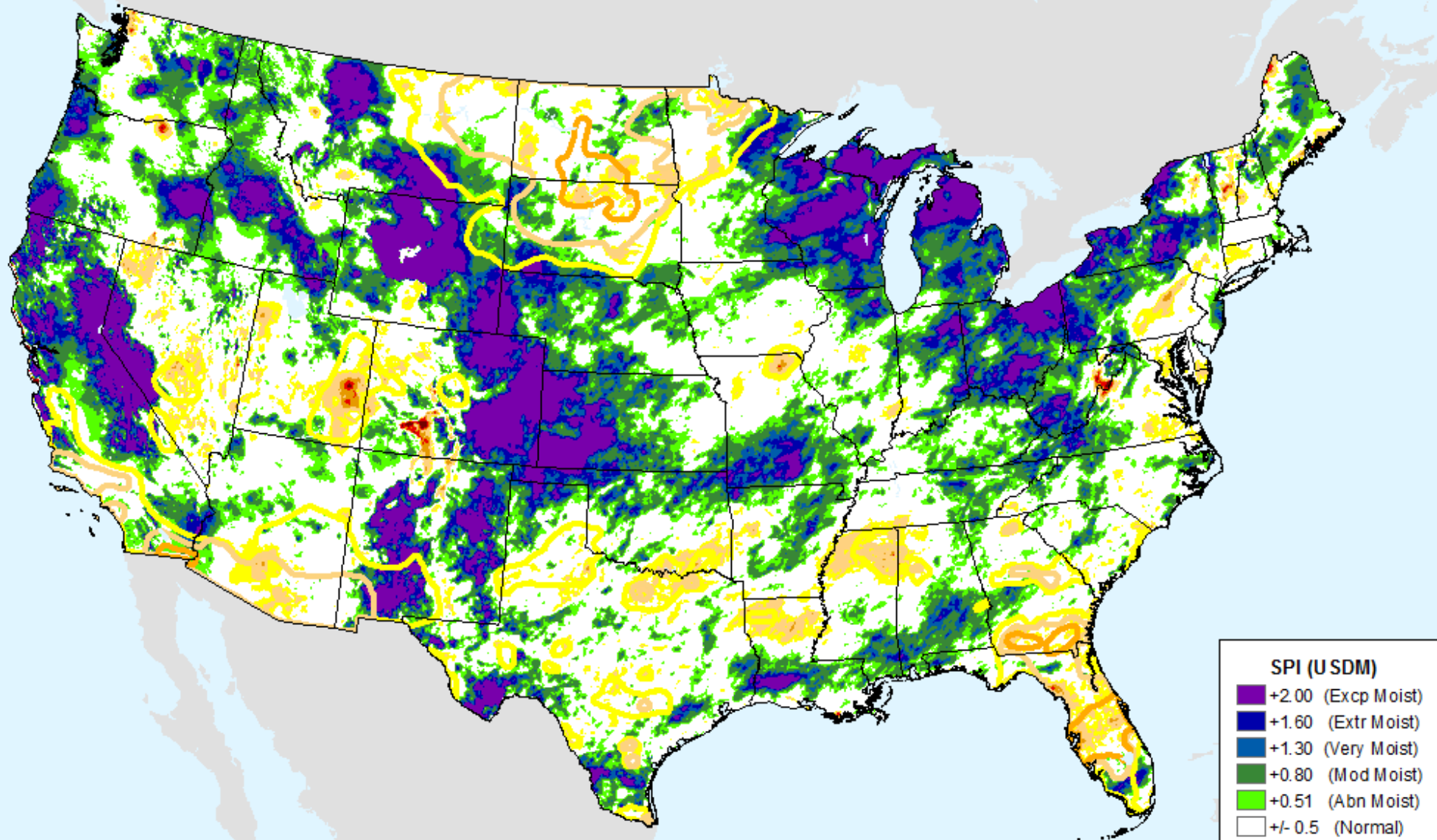
AHPS 3-month SPI

As of: Tuesday, June 13, 2017



AHPS 6-month SPI

As of: Tuesday, June 13, 2017



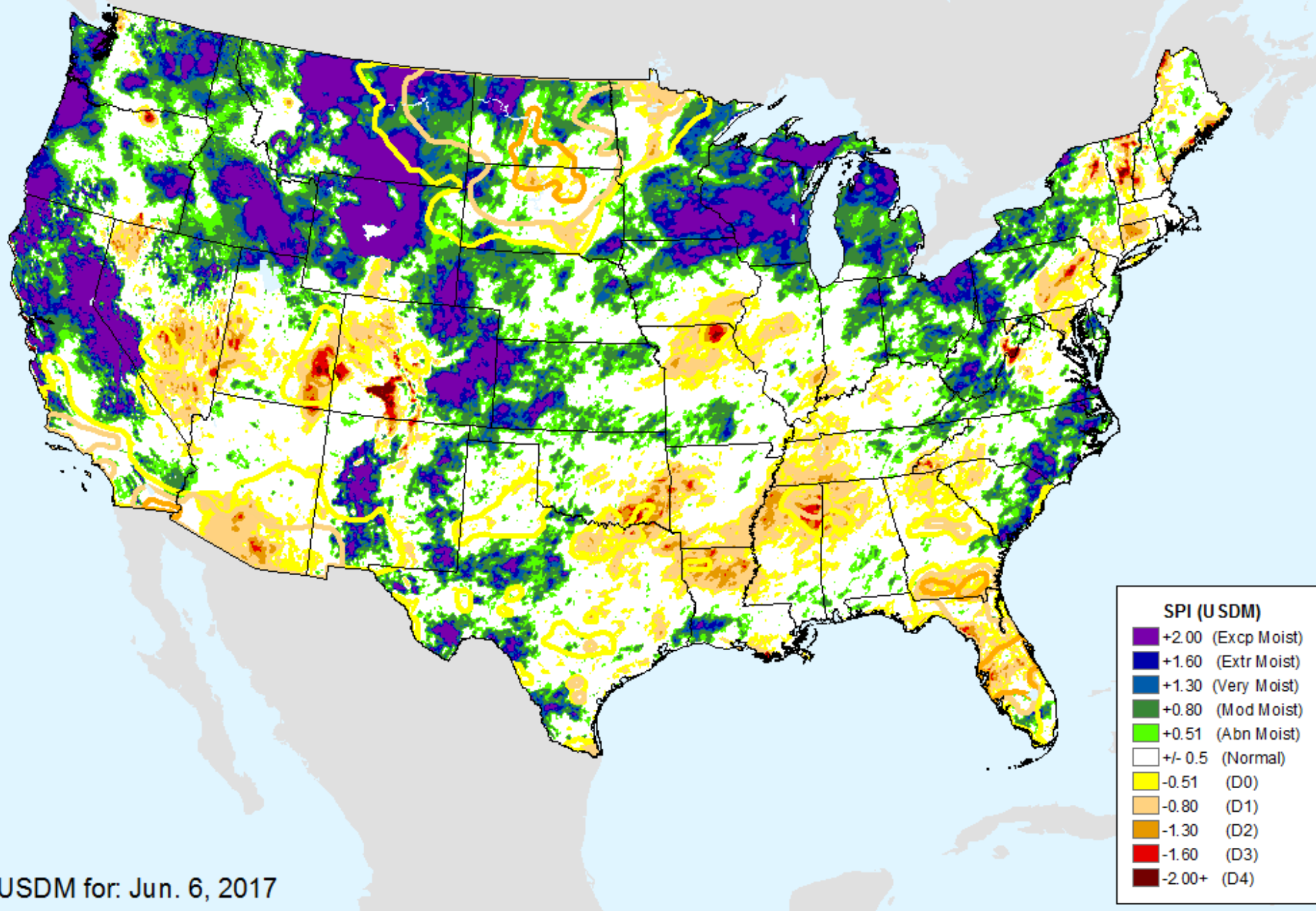
SPI (USDM)

- +2.00 (Excp Moist)
- +1.60 (Extr Moist)
- +1.30 (Very Moist)
- +0.80 (Mod Moist)
- +0.51 (Abn Moist)
- +/- 0.5 (Normal)
- 0.51 (D0)
- 0.80 (D1)
- 1.30 (D2)
- 1.60 (D3)
- 2.00+ (D4)

USDM for: Jun. 6, 2017

AHPS 9-month SPI

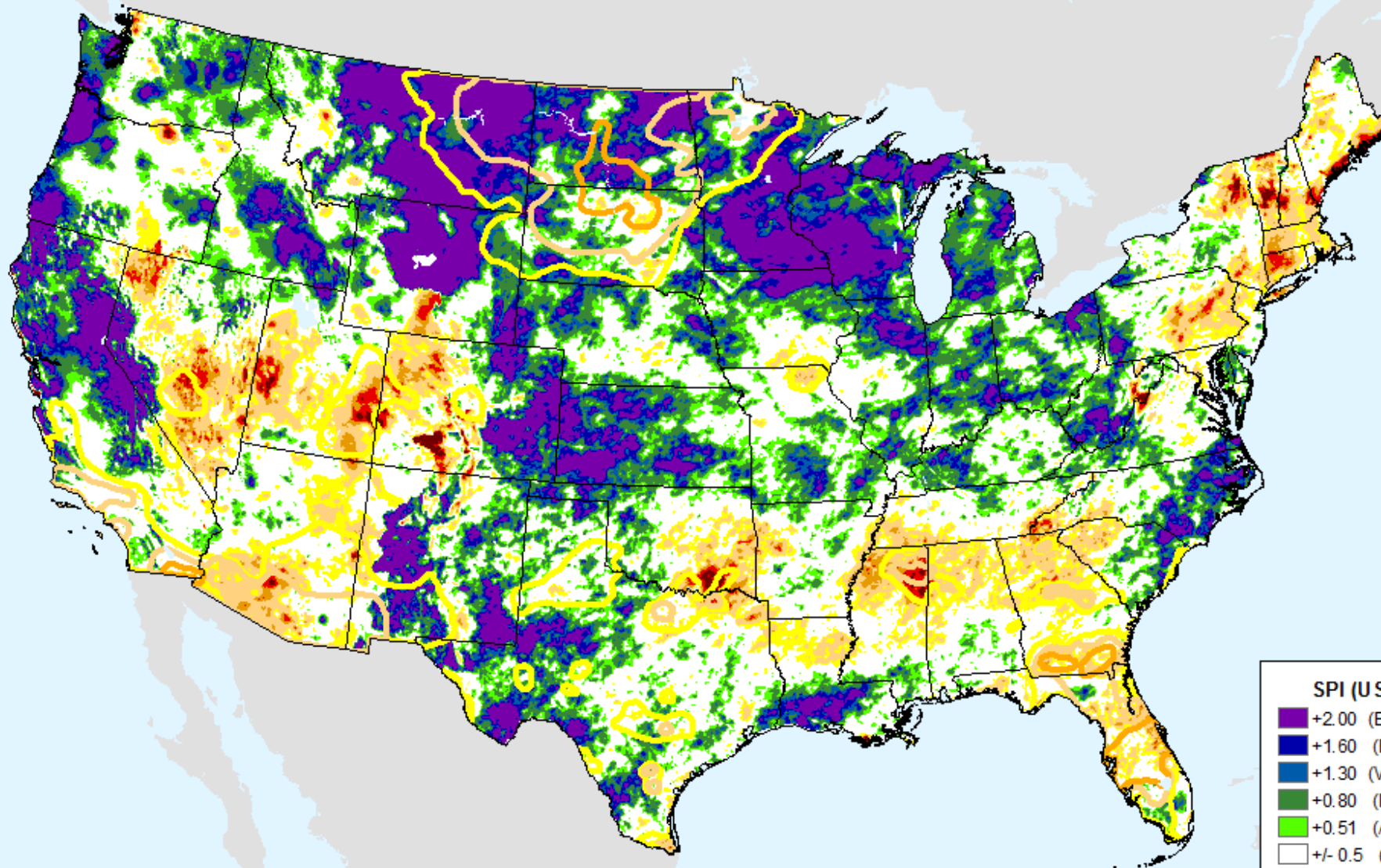
As of: Tuesday, June 13, 2017



USDM for: Jun. 6, 2017

AHPS 12-month SPI

As of: Tuesday, June 13, 2017



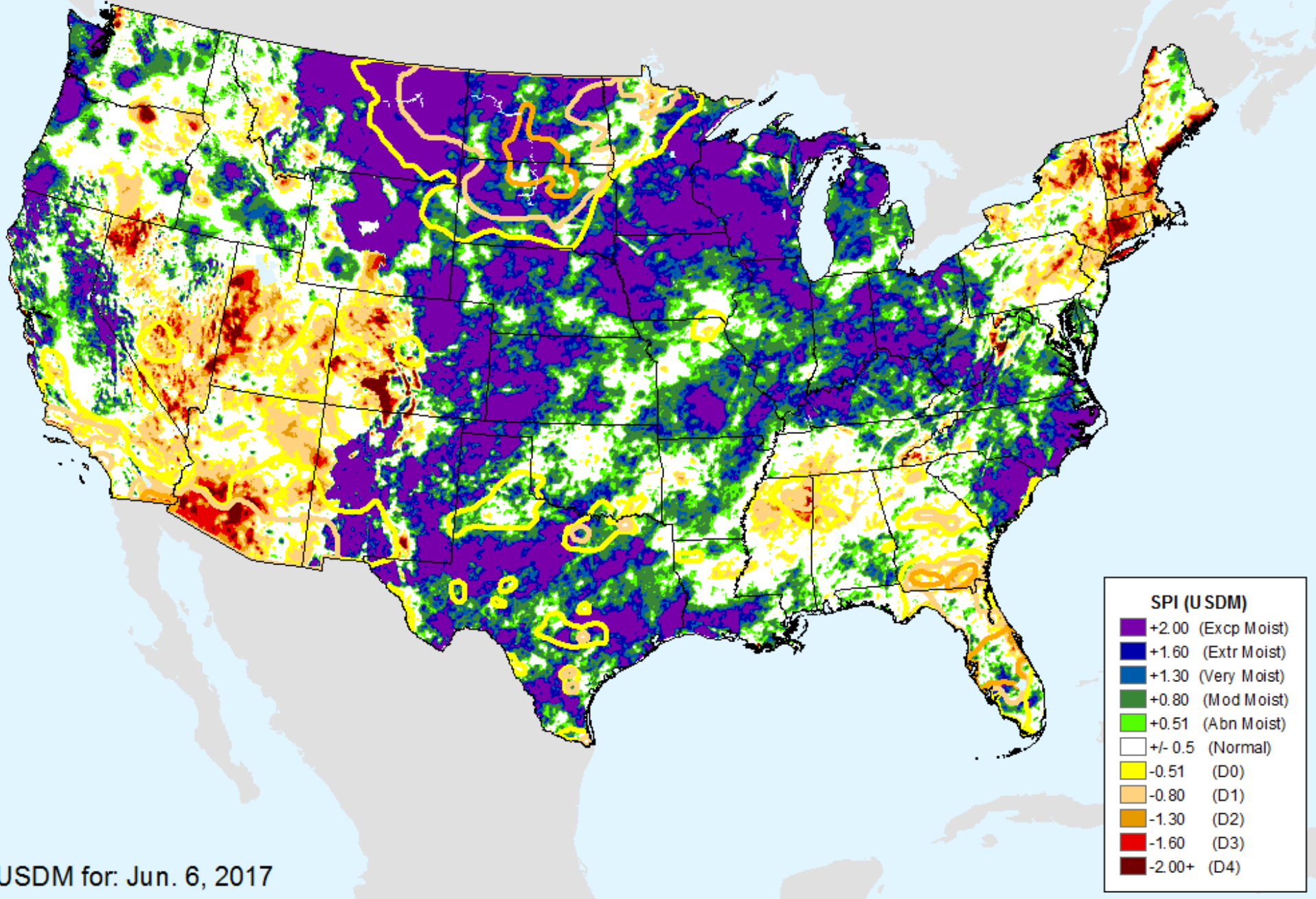
SPI (USDM)

- +2.00 (Excp Moist)
- +1.60 (Extr Moist)
- +1.30 (Very Moist)
- +0.80 (Mod Moist)
- +0.51 (Abn Moist)
- +/- 0.5 (Normal)
- 0.51 (D0)
- 0.80 (D1)
- 1.30 (D2)
- 1.60 (D3)
- 2.00+ (D4)

USDM for: Jun. 6, 2017

AHPS 24-month SPI

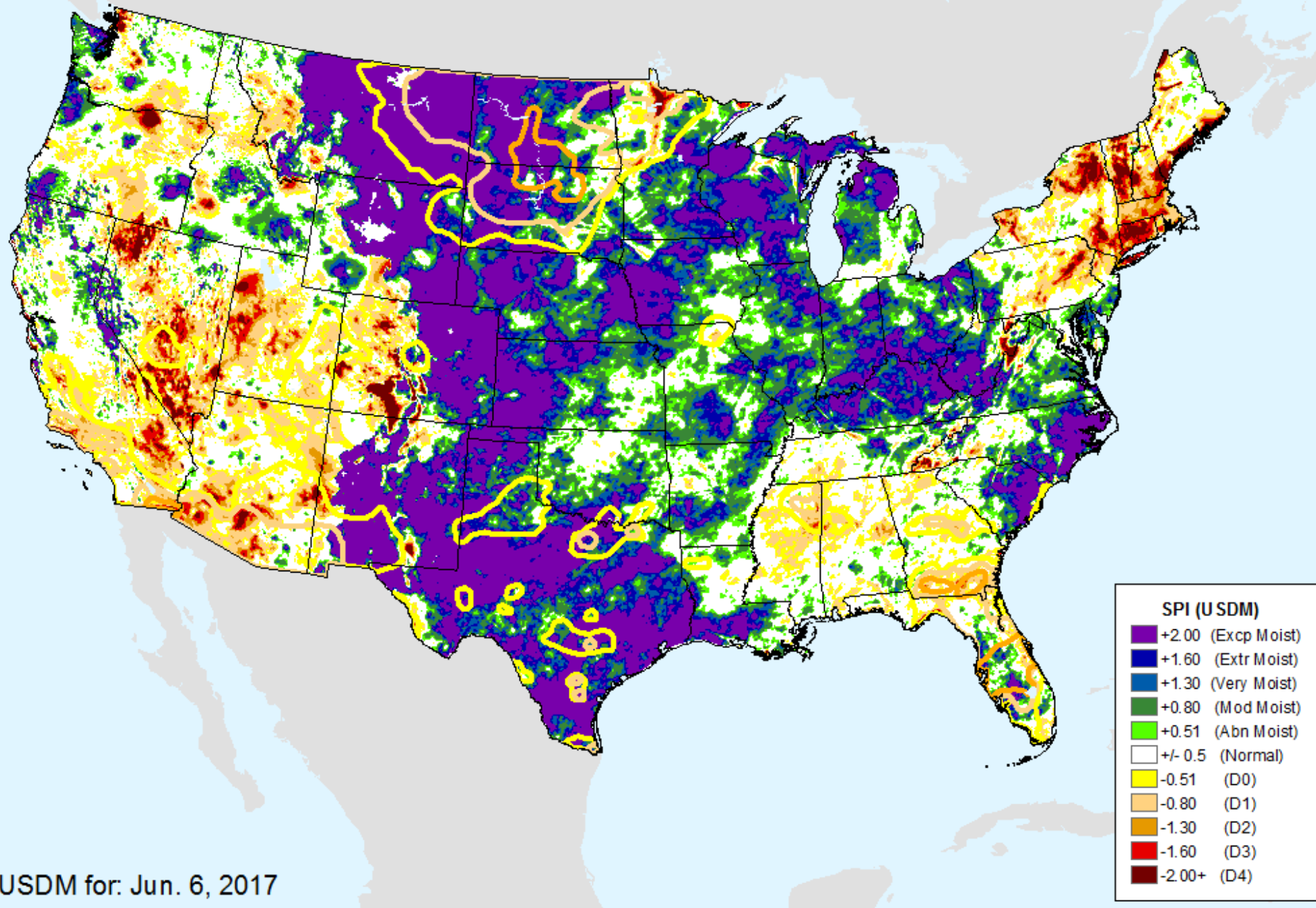
As of: Tuesday, June 13, 2017



USDM for: Jun. 6, 2017

AHPS 36-month SPI

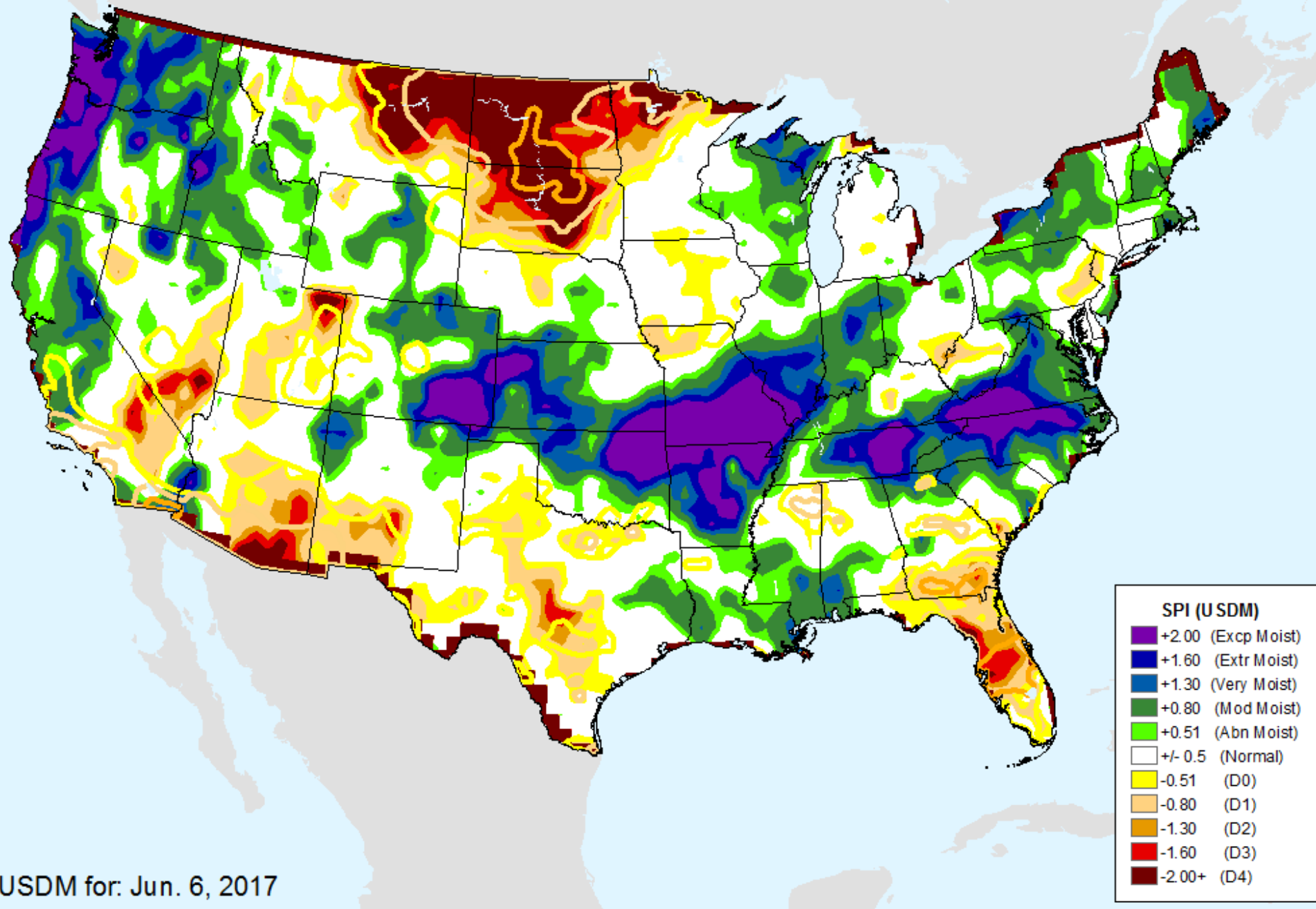
As of: Tuesday, June 13, 2017



USDM for: Jun. 6, 2017

CPC 3-month SPI

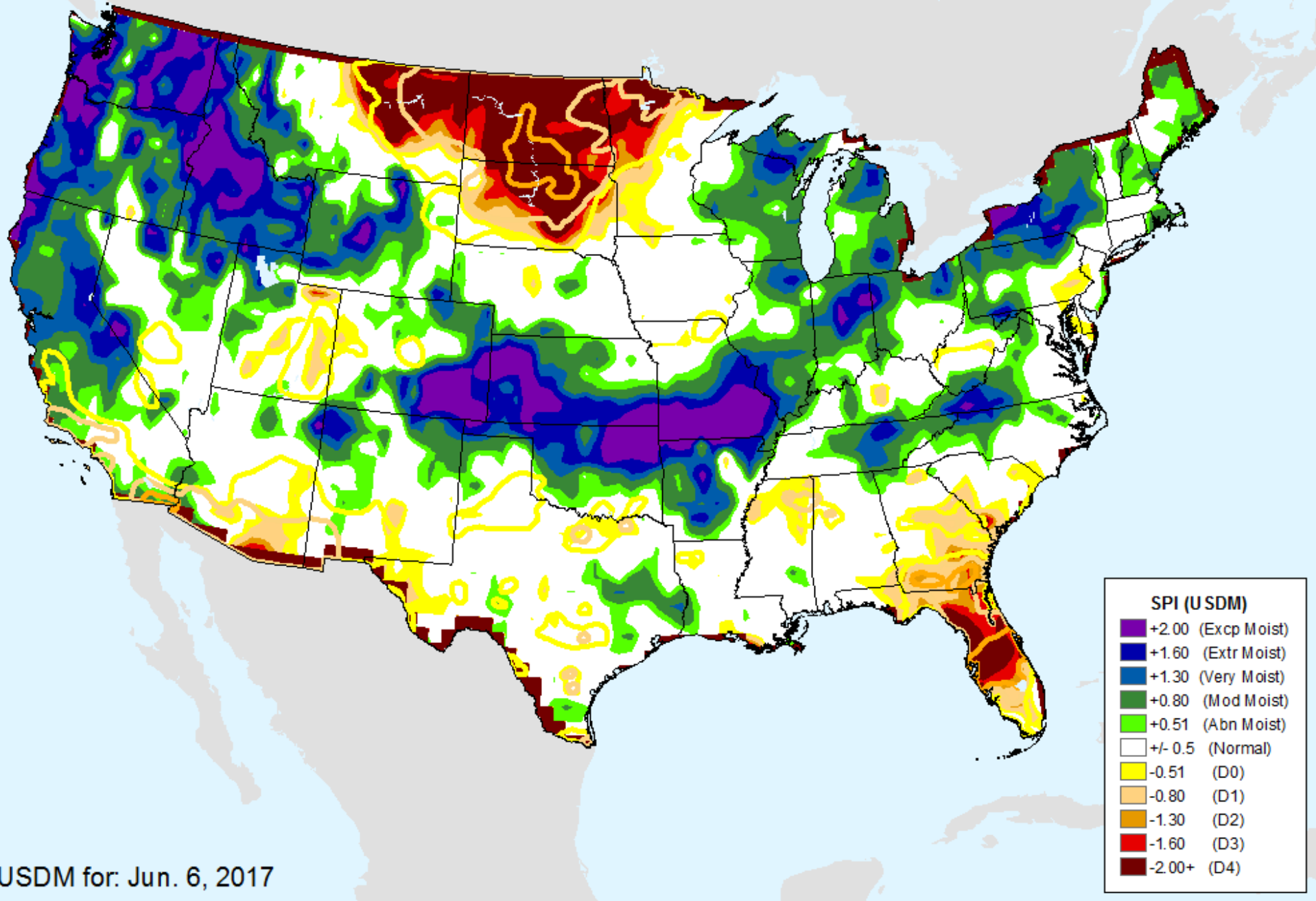
As of: Tuesday, June 13, 2017



USDM for: Jun. 6, 2017

CPC 6-month SPI

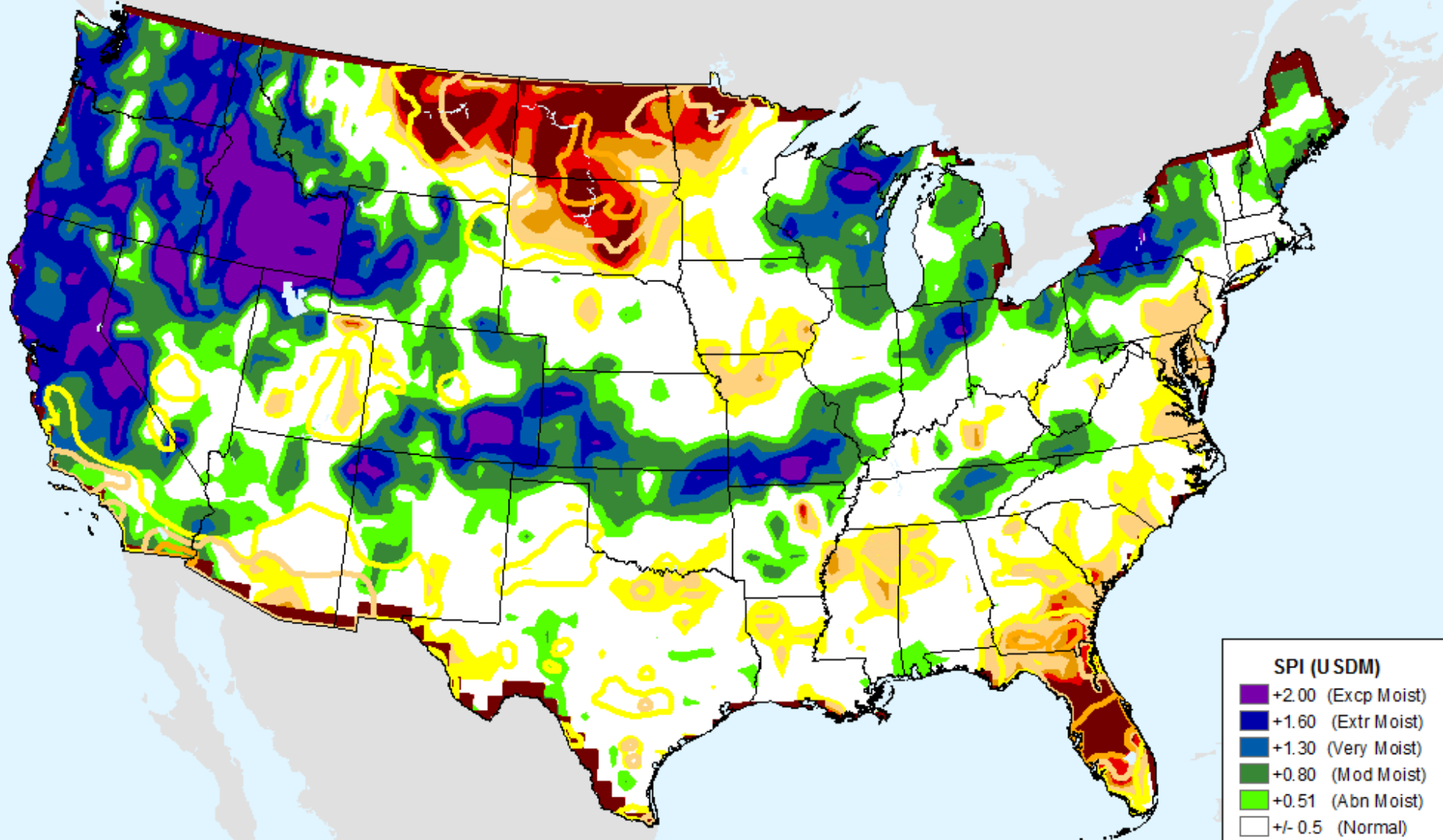
As of: Tuesday, June 13, 2017



USDM for: Jun. 6, 2017

CPC 9-month SPI

As of: Tuesday, June 13, 2017

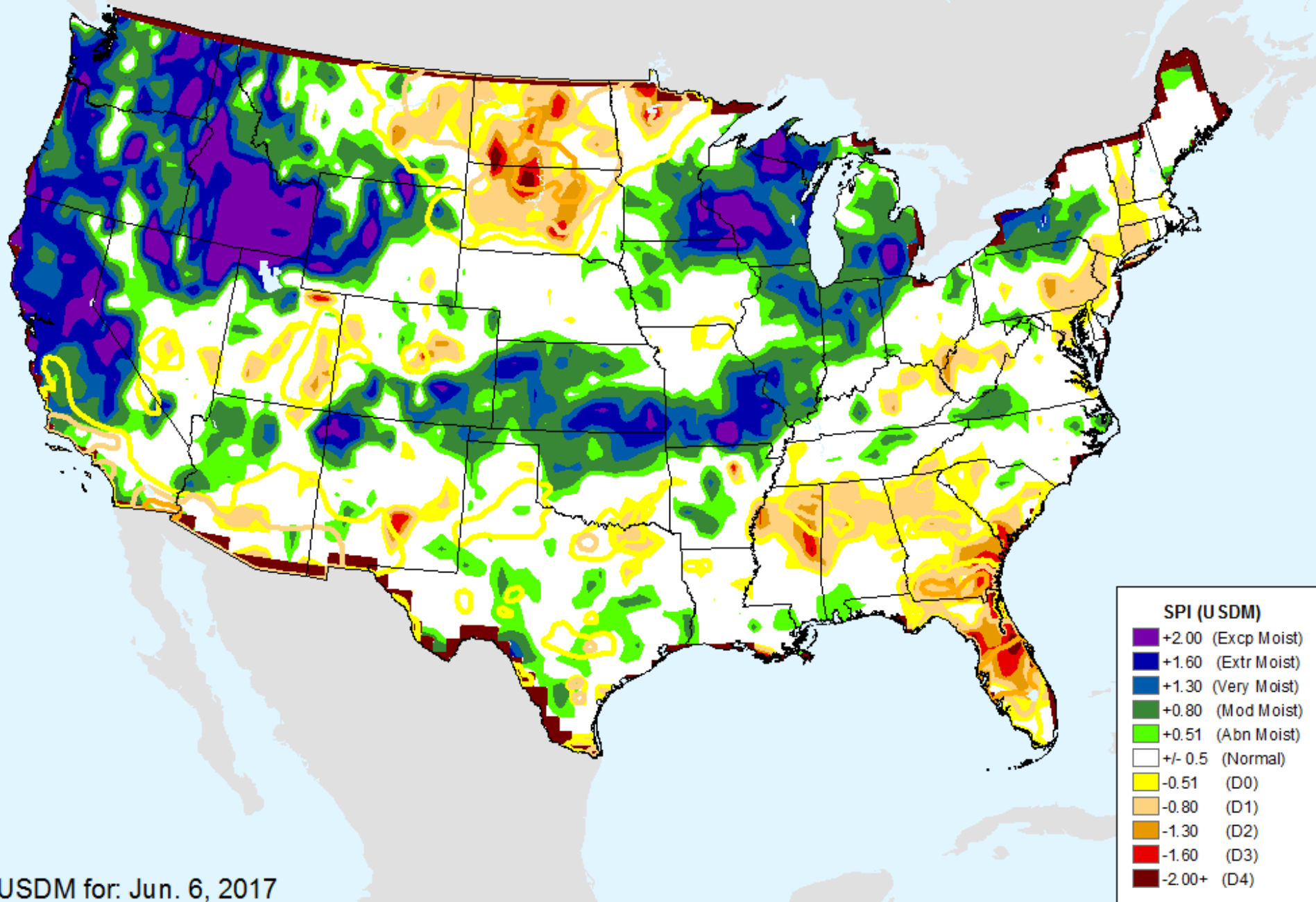


SPI (USDM)	
Dark Purple	+2.00 (Excp Moist)
Blue	+1.60 (Extr Moist)
Dark Blue	+1.30 (Very Moist)
Green	+0.80 (Mod Moist)
Light Green	+0.51 (Abn Moist)
White	+/- 0.5 (Normal)
Yellow	-0.51 (D0)
Light Orange	-0.80 (D1)
Orange	-1.30 (D2)
Red	-1.60 (D3)
Dark Red	-2.00+ (D4)

USDM for: Jun. 6, 2017

CPC 12-month SPI

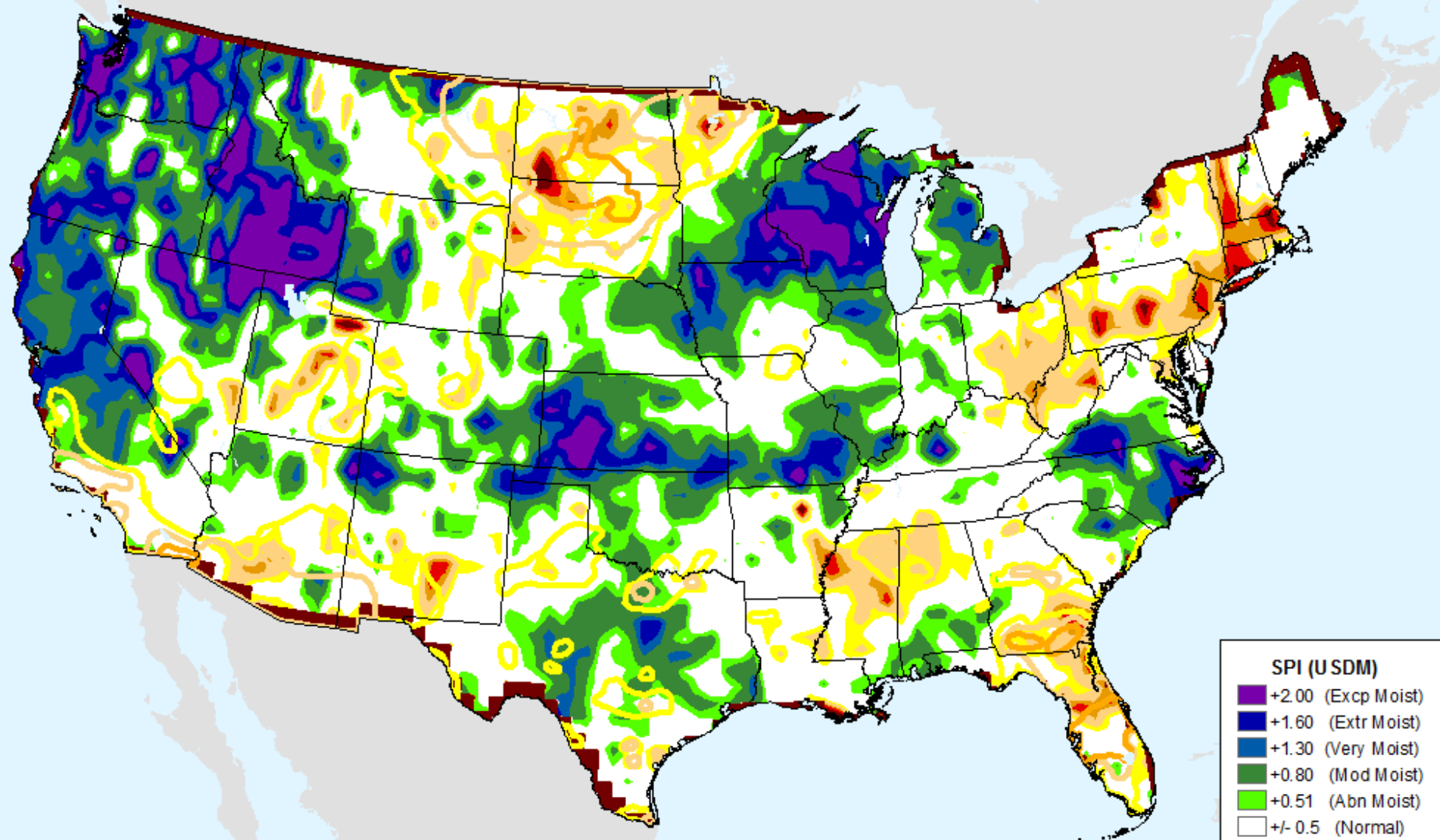
As of: Tuesday, June 13, 2017



USDM for: Jun. 6, 2017

CPC 24-month SPI

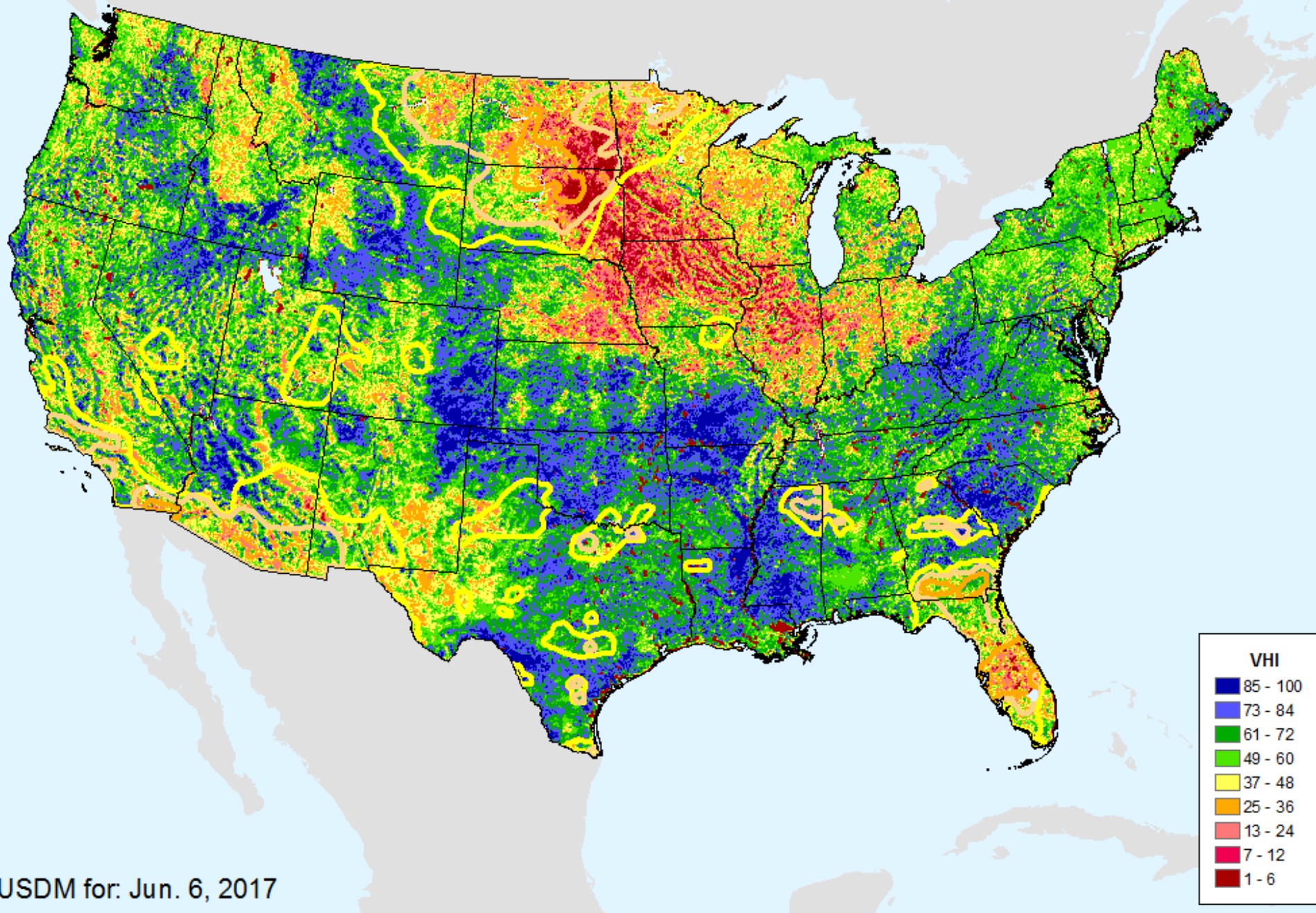
As of: Tuesday, June 13, 2017



USDM for: Jun. 6, 2017

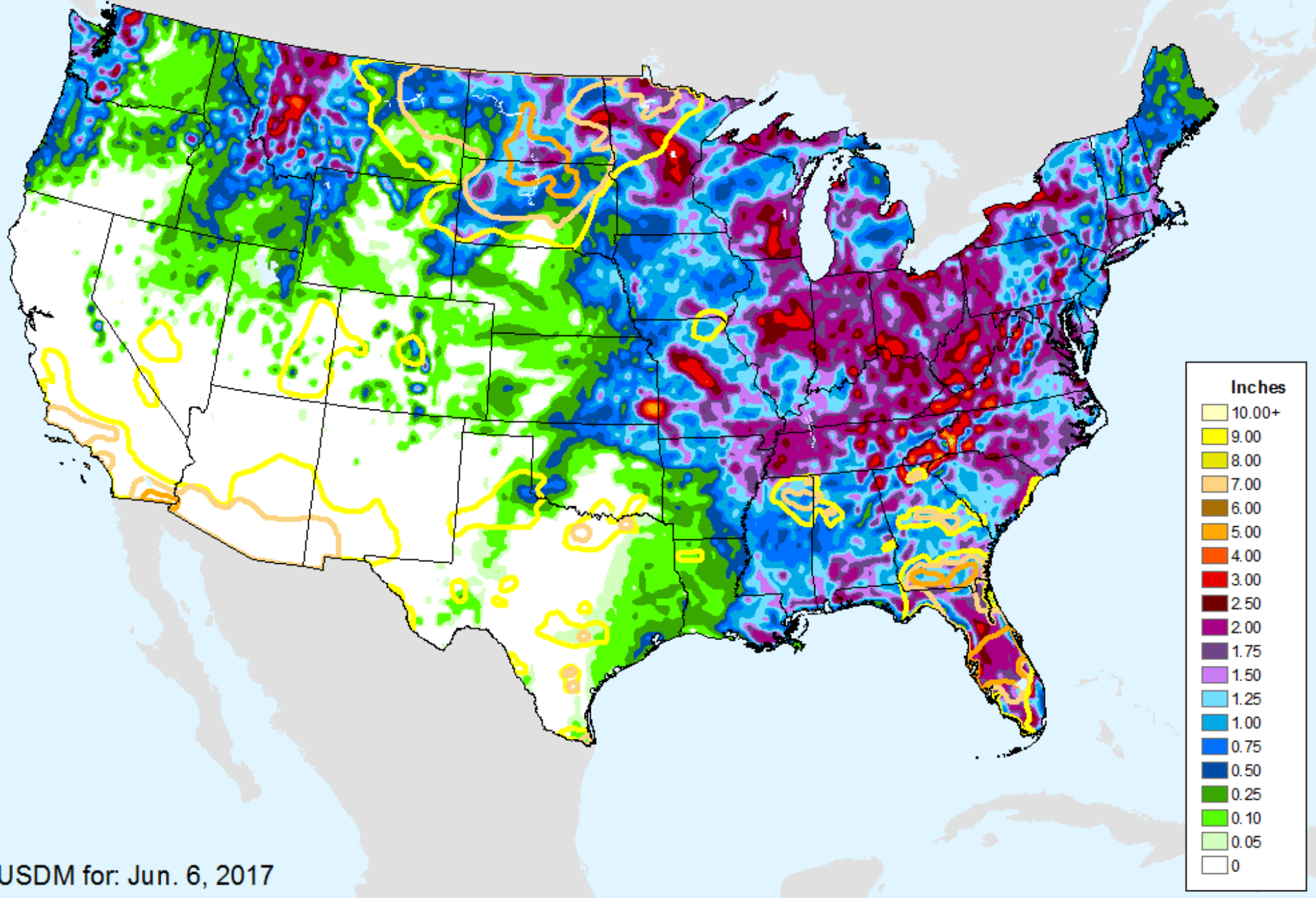
Vegetation Health Index

As of: Tuesday, June 13, 2017



GFS (00z) 7-Day Precip Forecast

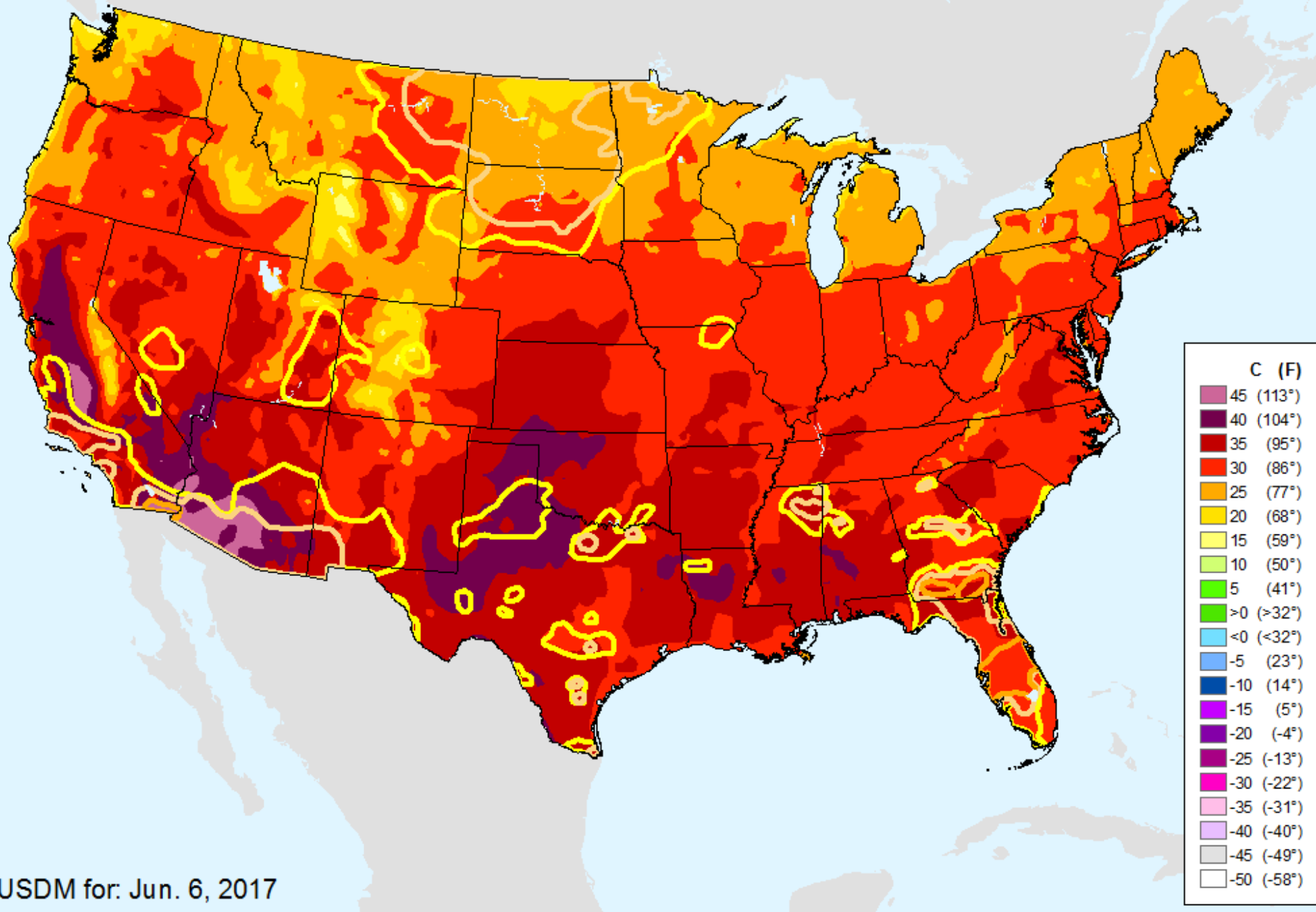
As of: Tuesday, June 13, 2017



USDM for: Jun. 6, 2017

GFS (00z) 7-Day Max Temp Forecast

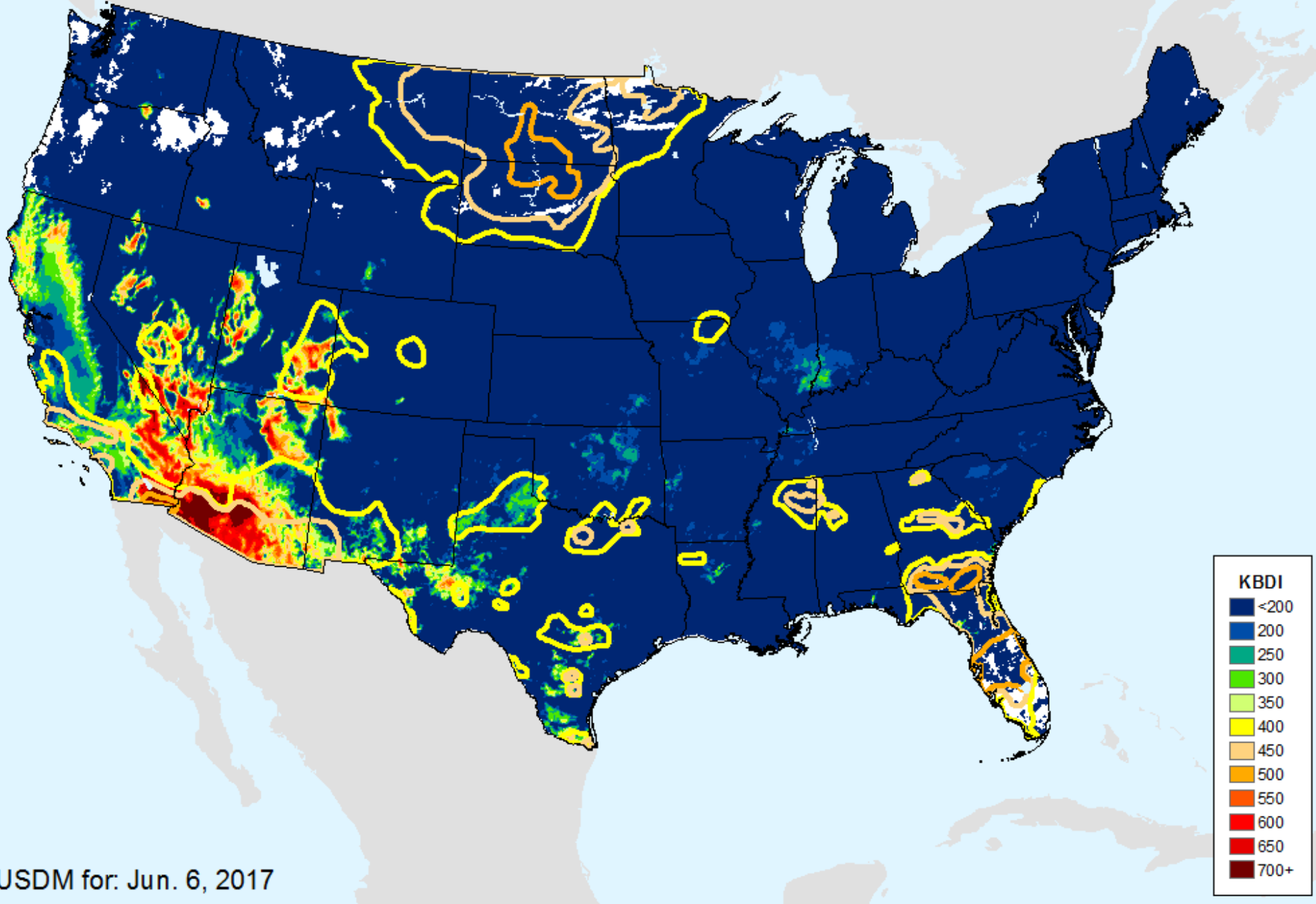
As of: Tuesday, June 13, 2017



USDM for: Jun. 6, 2017

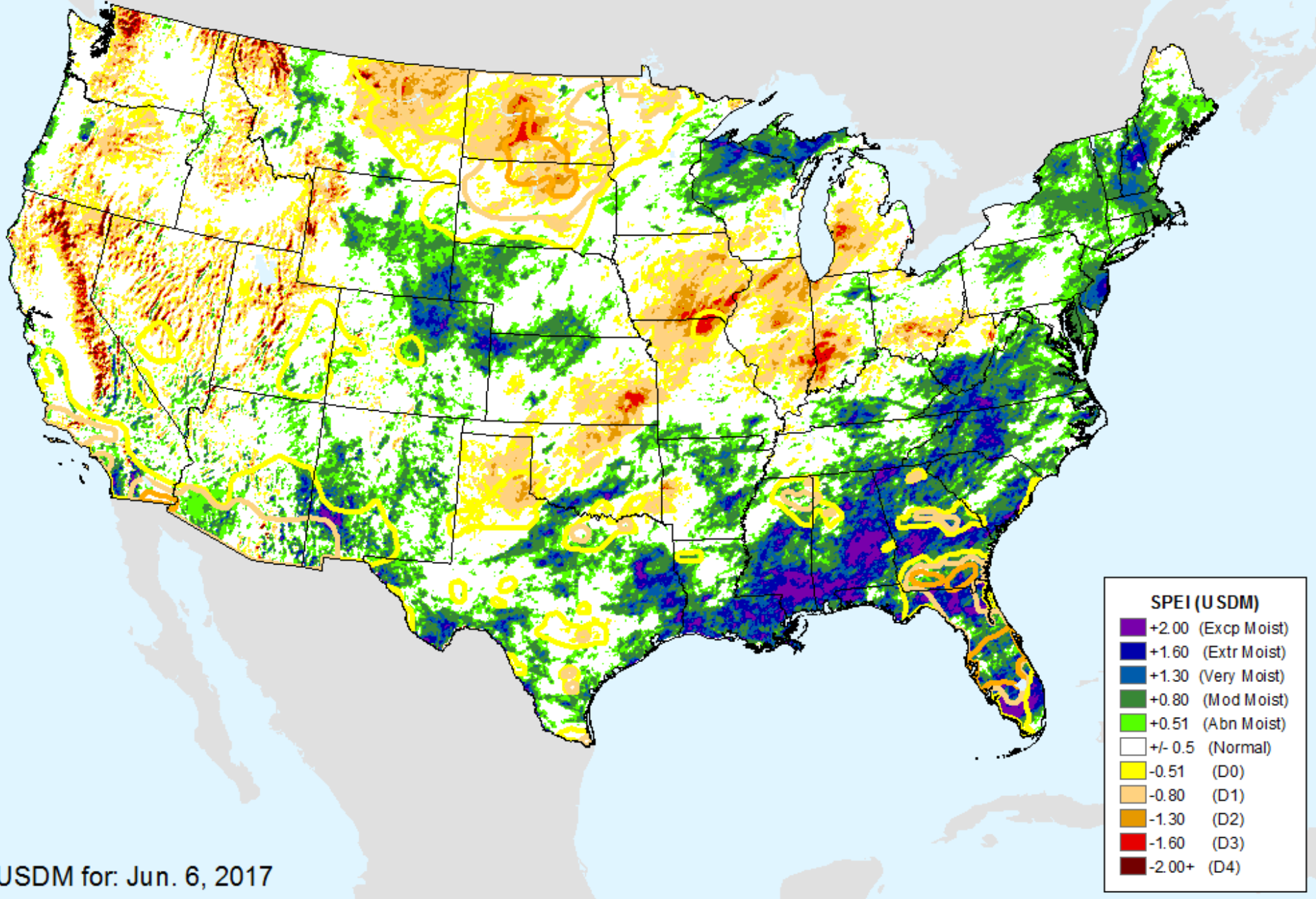
Keetch-Byram Drought Index (KBDI)

As of: Tuesday, June 13, 2017



AHPS 1-month SPEI

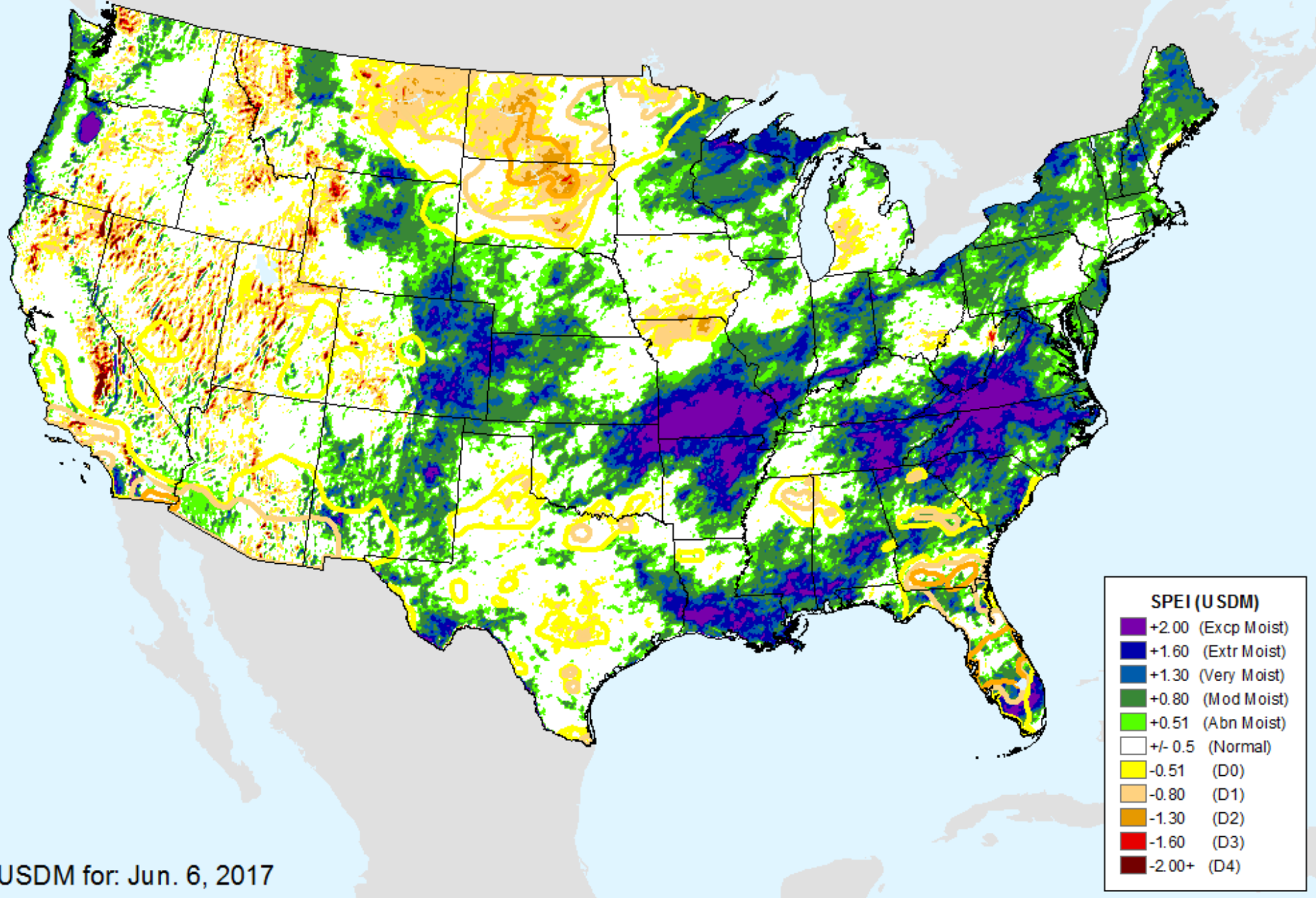
As of: Tuesday, June 13, 2017



USDM for: Jun. 6, 2017

AHPS 2-month SPEI

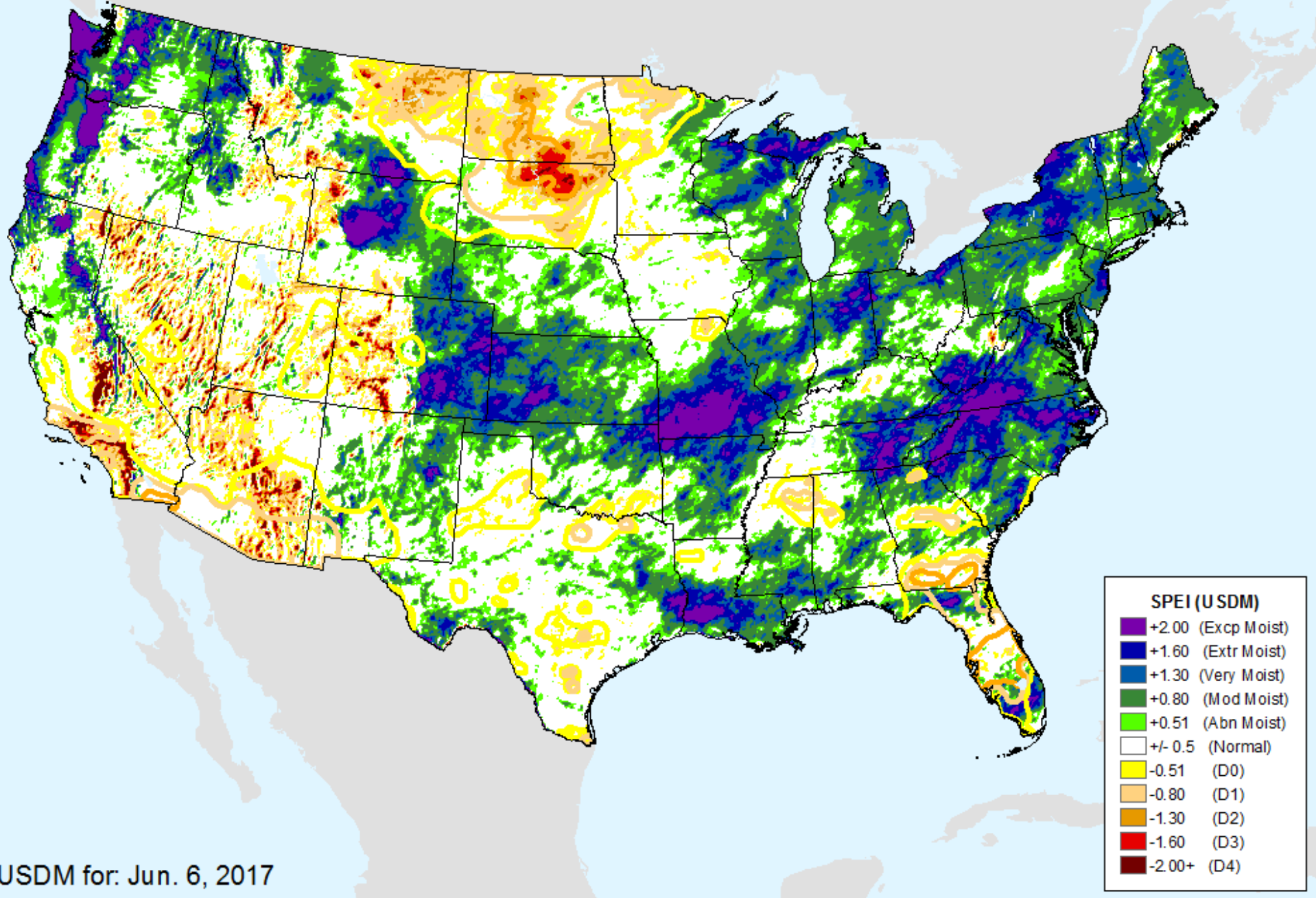
As of: Tuesday, June 13, 2017



USDM for: Jun. 6, 2017

AHPS 3-month SPEI

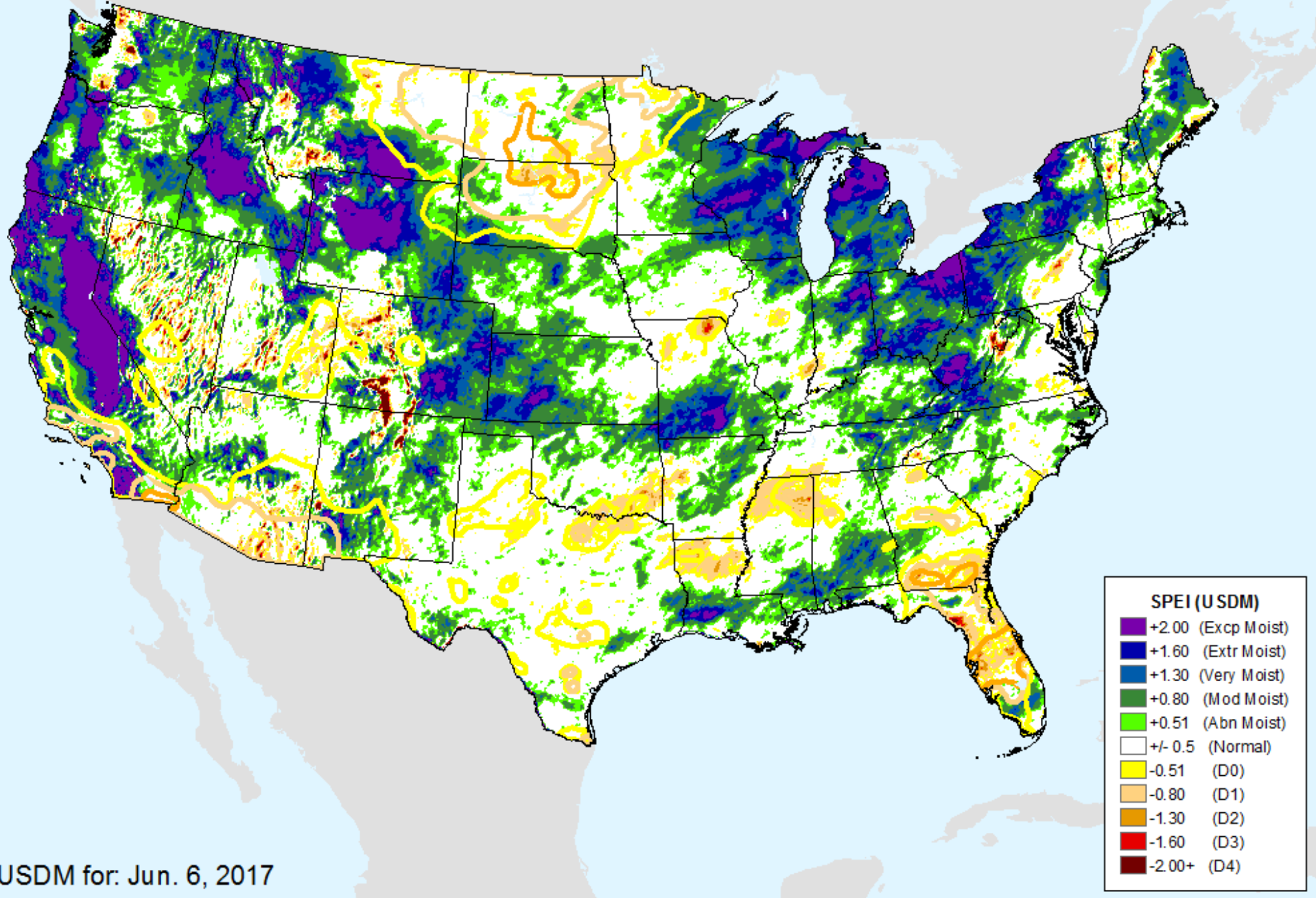
As of: Tuesday, June 13, 2017



USDM for: Jun. 6, 2017

AHPS 6-month SPEI

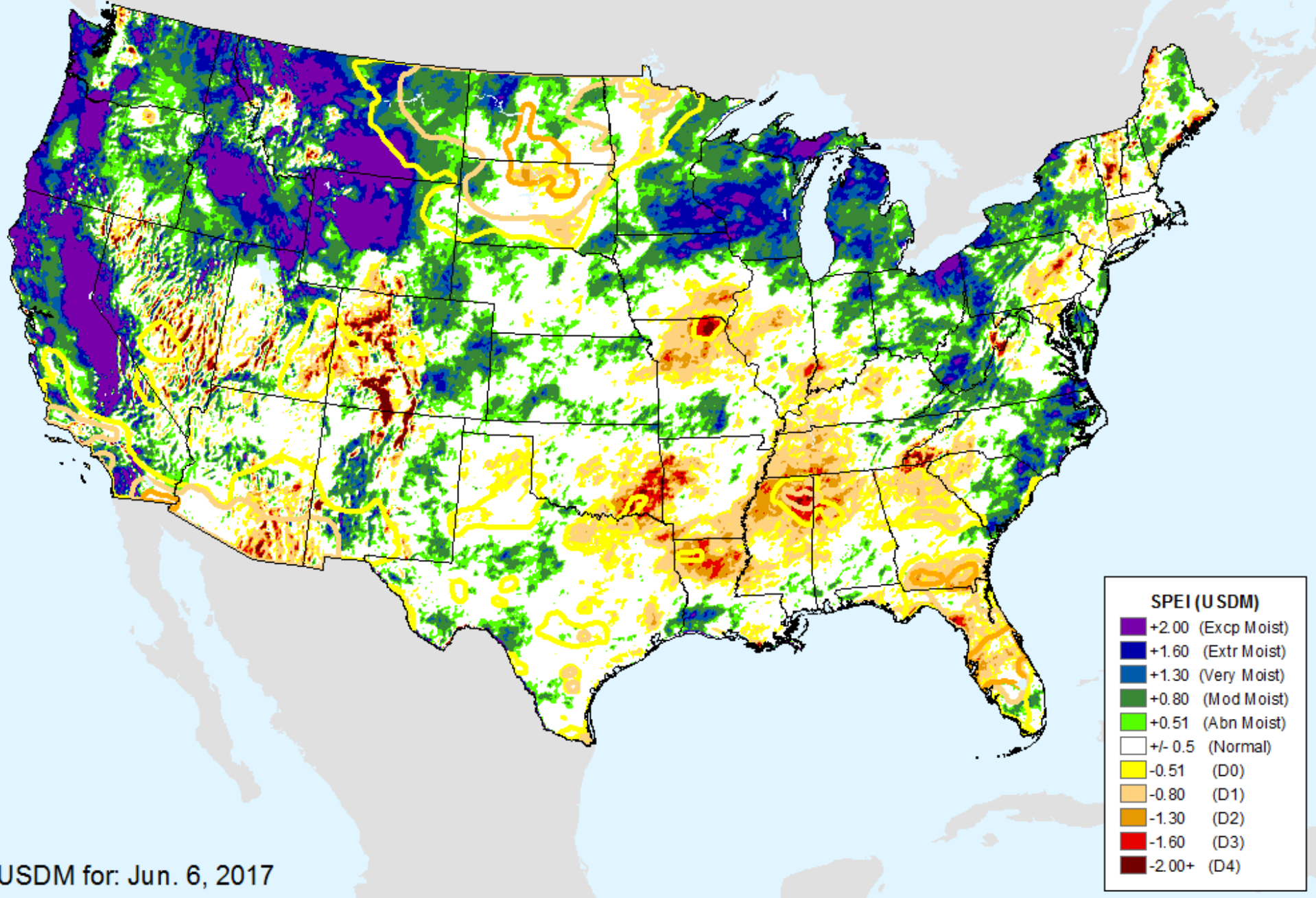
As of: Tuesday, June 13, 2017



USDM for: Jun. 6, 2017

AHPS 9-month SPEI

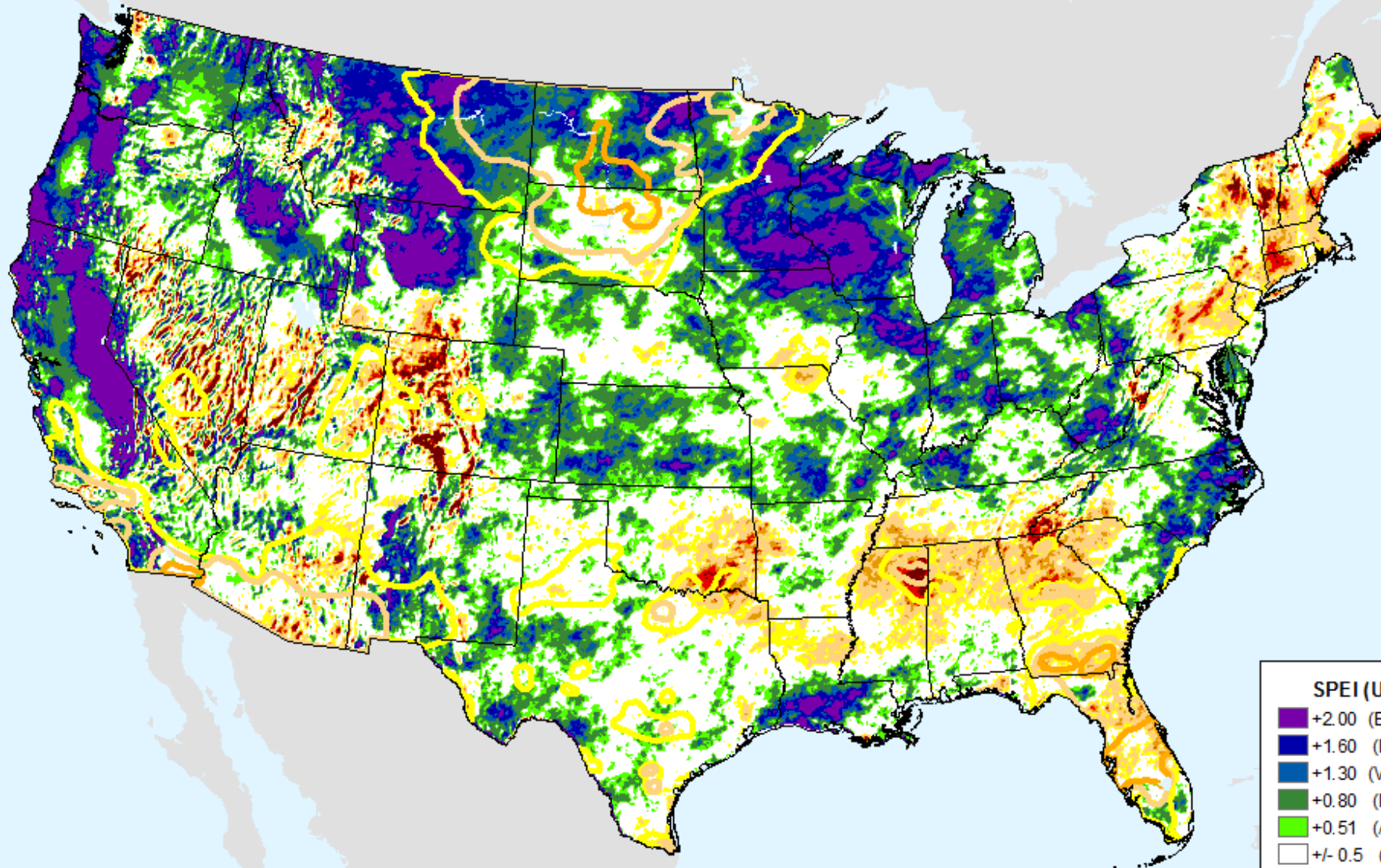
As of: Tuesday, June 13, 2017



USDM for: Jun. 6, 2017

AHPS 12-month SPEI

As of: Tuesday, June 13, 2017



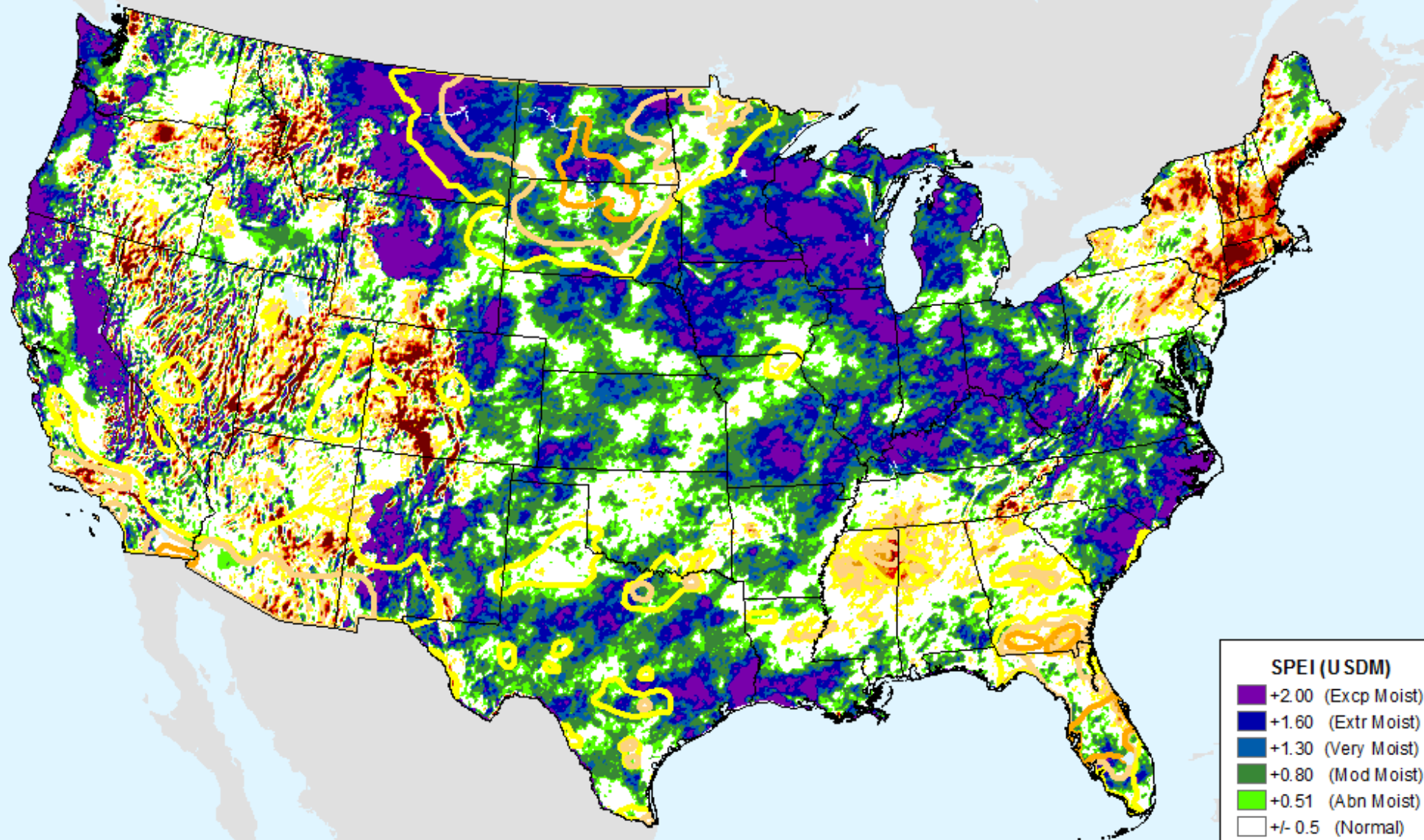
SPEI (USDM)

- +2.00 (Excp Moist)
- +1.60 (Extr Moist)
- +1.30 (Very Moist)
- +0.80 (Mod Moist)
- +0.51 (Abn Moist)
- +/- 0.5 (Normal)
- 0.51 (D0)
- 0.80 (D1)
- 1.30 (D2)
- 1.60 (D3)
- 2.00+ (D4)

USDM for: Jun. 6, 2017

AHPS 24-month SPEI

As of: Tuesday, June 13, 2017



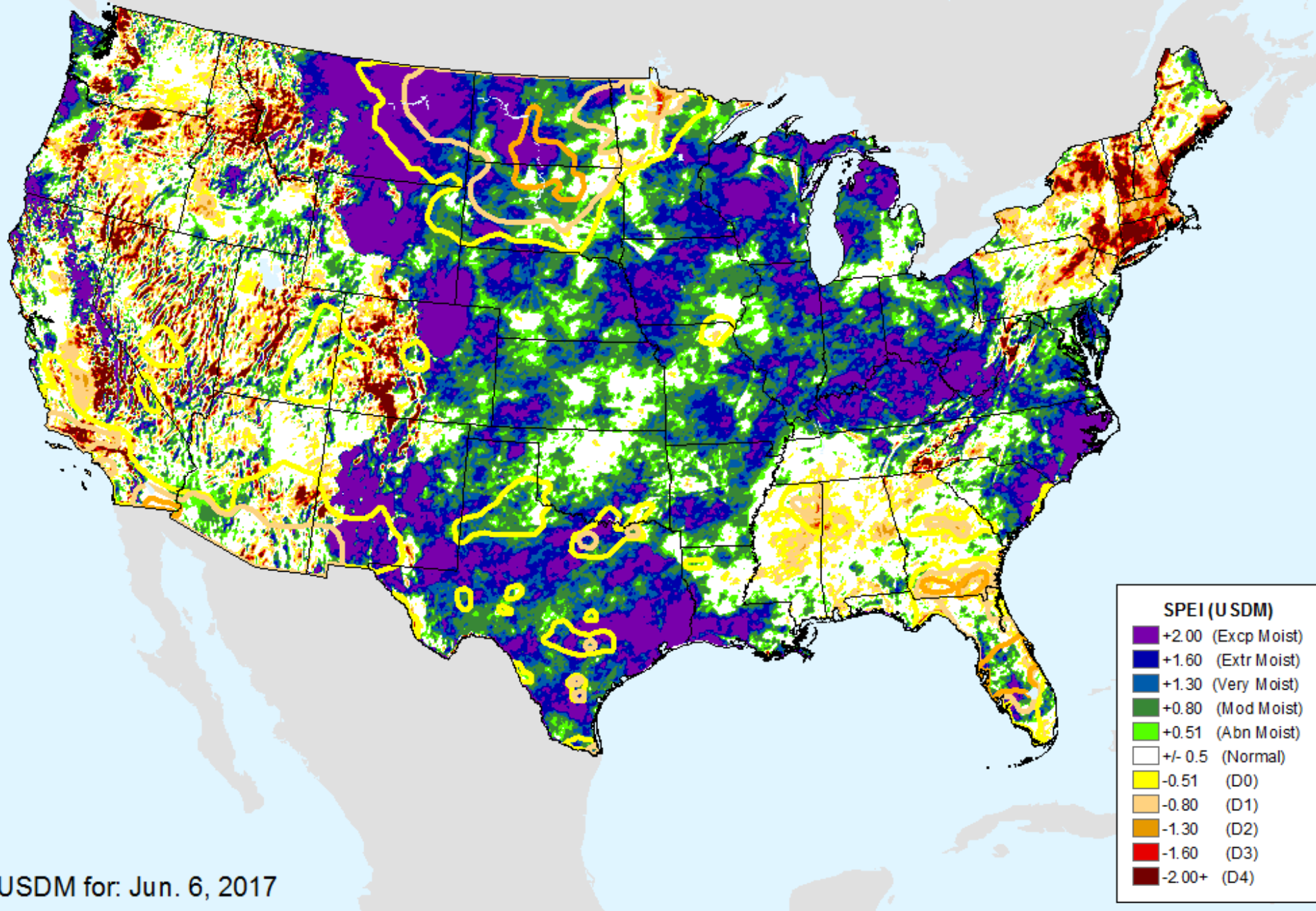
SPEI (USDM)

- +2.00 (Excp Moist)
- +1.60 (Extr Moist)
- +1.30 (Very Moist)
- +0.80 (Mod Moist)
- +0.51 (Abn Moist)
- +/- 0.5 (Normal)
- 0.51 (D0)
- 0.80 (D1)
- 1.30 (D2)
- 1.60 (D3)
- 2.00+ (D4)

USDM for: Jun. 6, 2017

AHPS 36-month SPEI

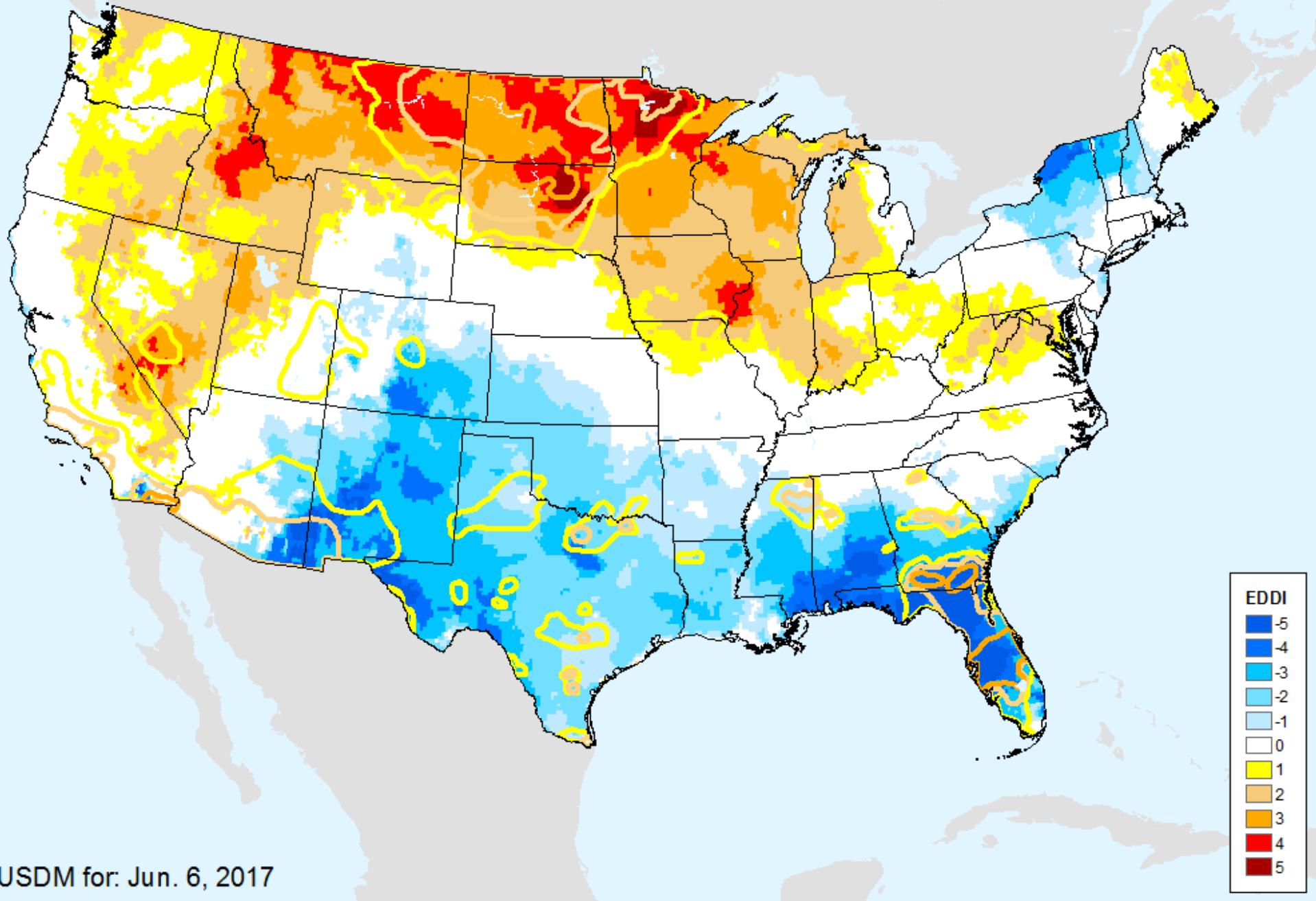
As of: Tuesday, June 13, 2017



USDM for: Jun. 6, 2017

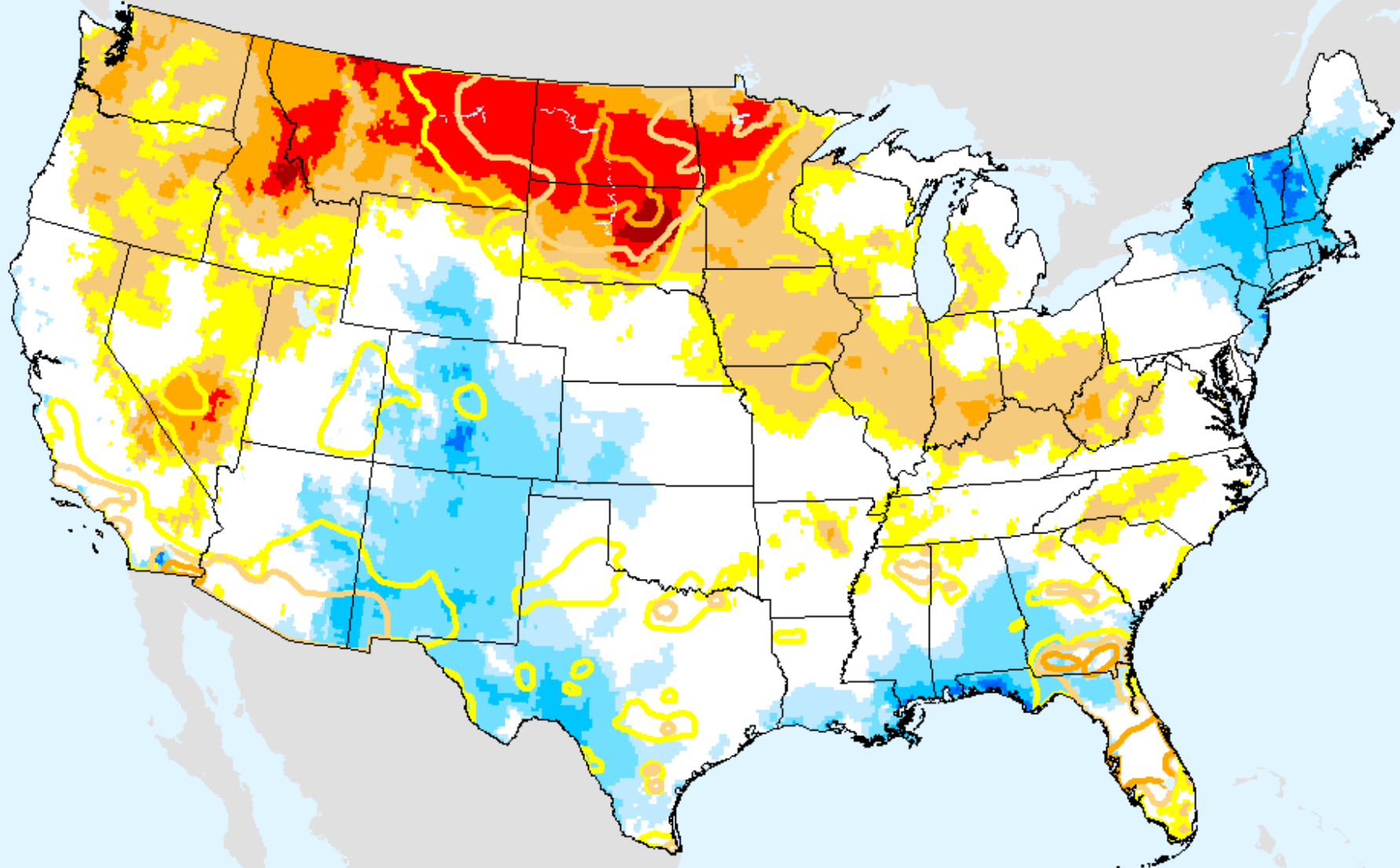
EDDI 1-week

As of: Tuesday, June 13, 2017



EDDI 2-week

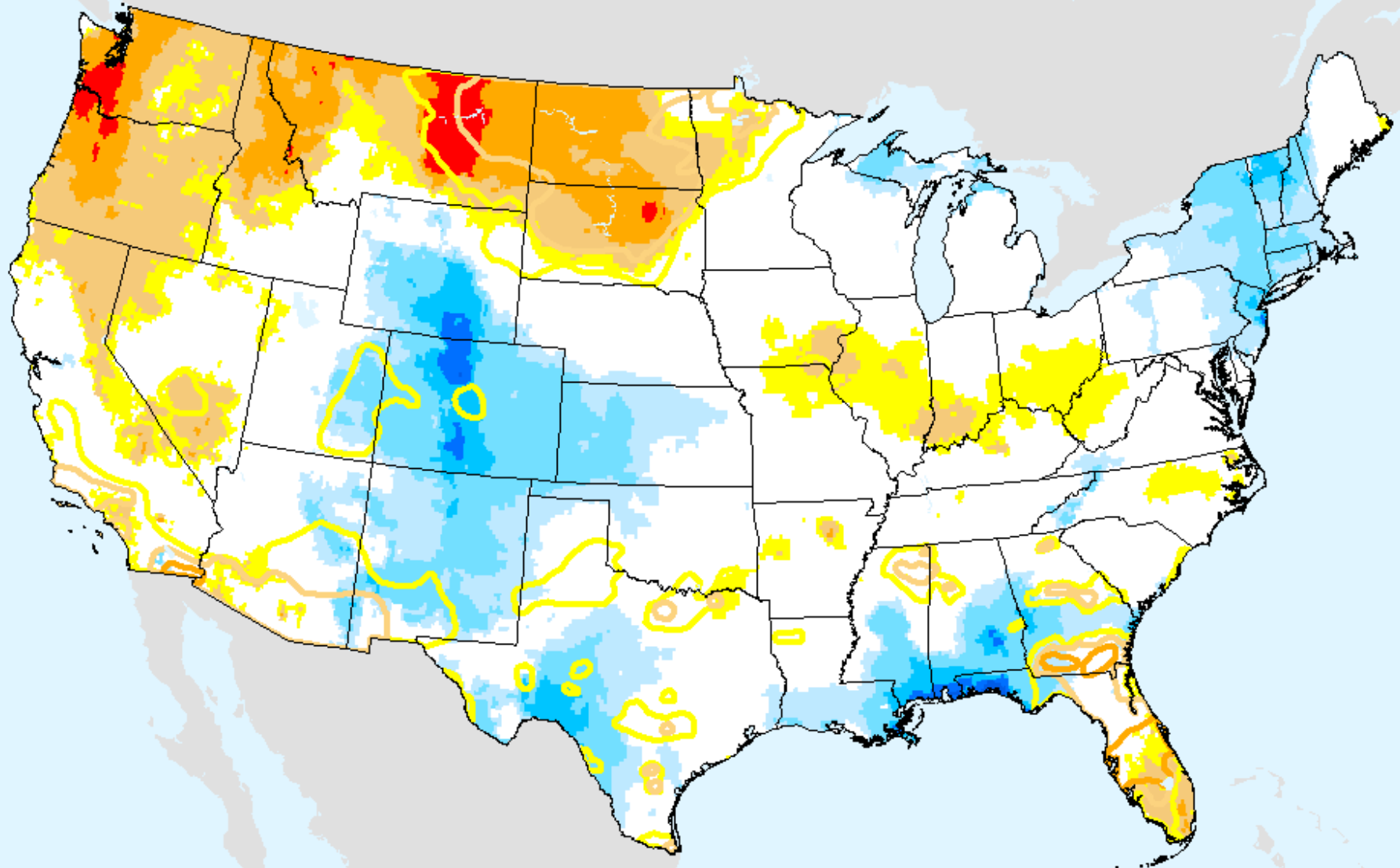
As of: Tuesday, June 13, 2017



USDM for: Jun. 6, 2017

EDDI 3-week

As of: Tuesday, June 13, 2017




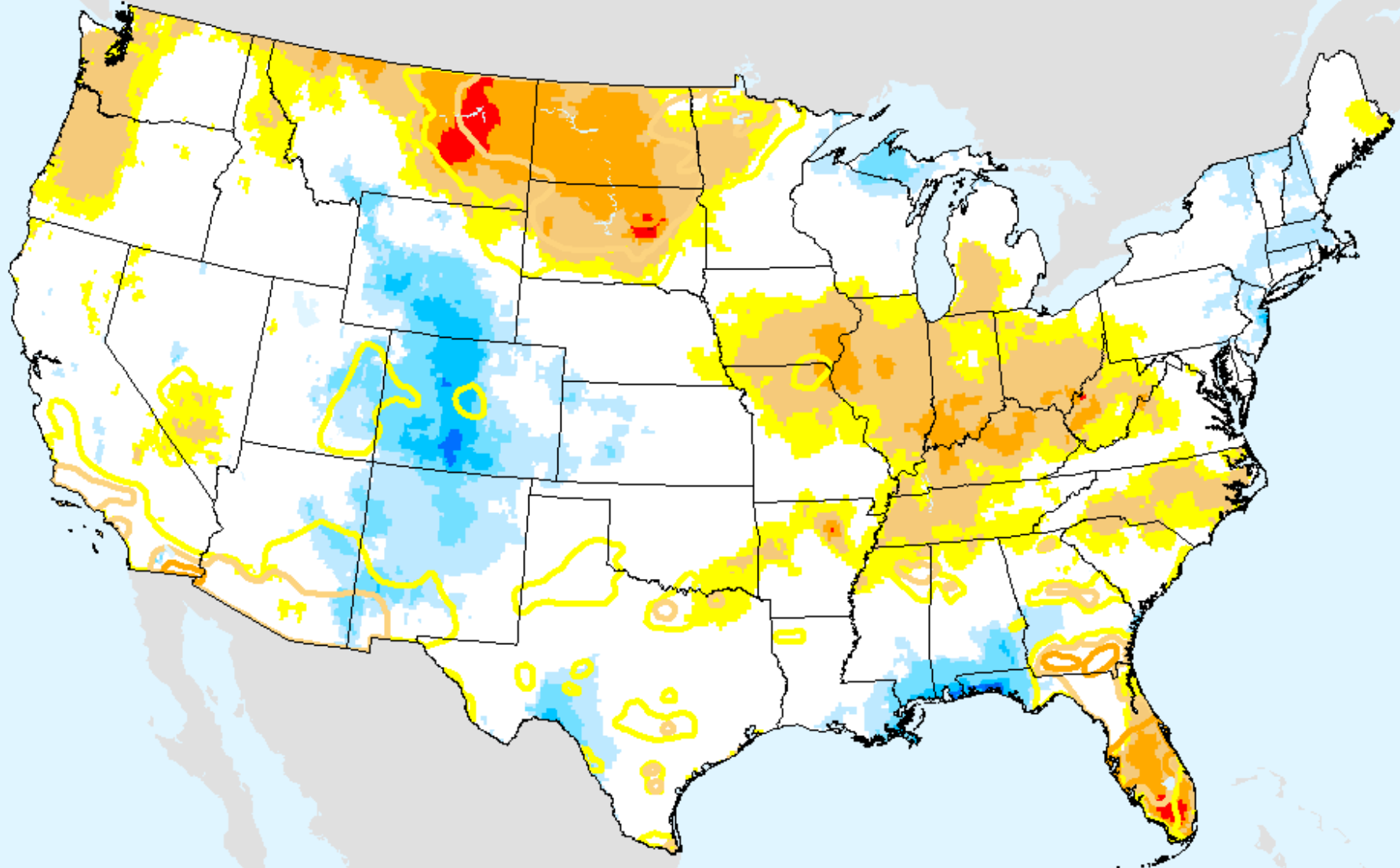
EDDI

- 5
- 4
- 3
- 2
- 1
- 0
- 1
- 2
- 3
- 4
- 5

USDM for: Jun. 6, 2017

EDDI 4-week

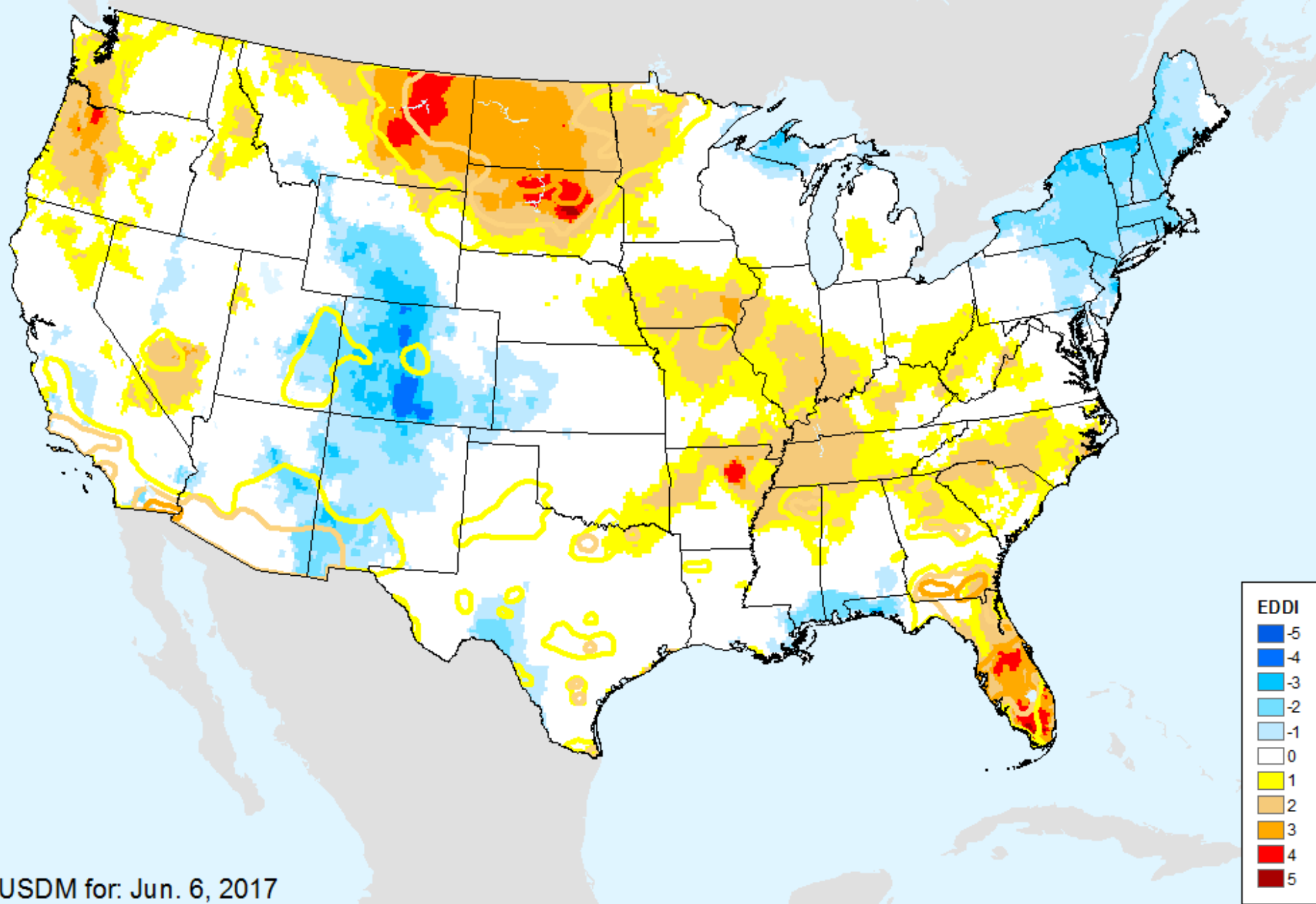
As of: Tuesday, June 13, 2017



USDM for: Jun. 6, 2017

EDDI 5-week

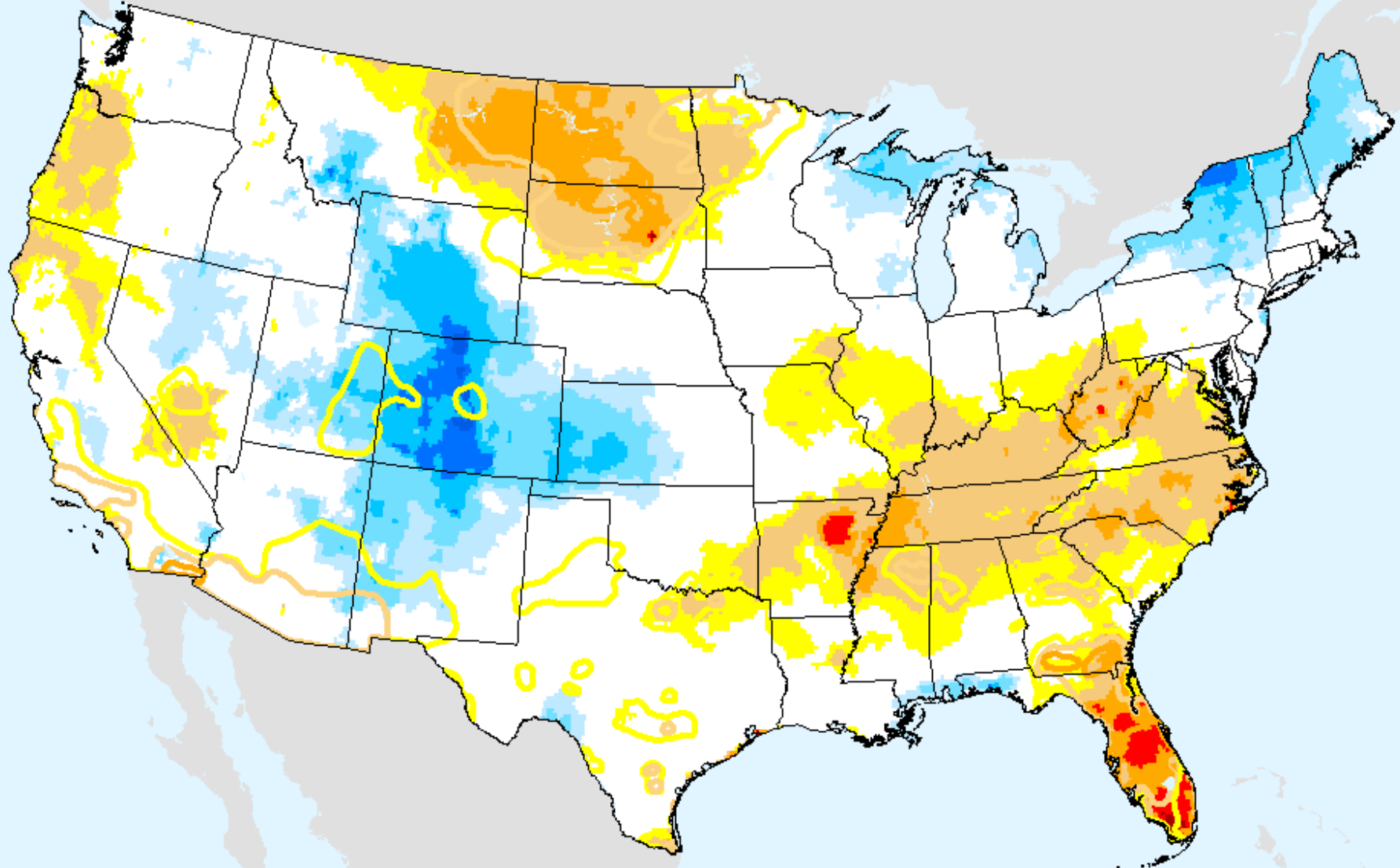
As of: Tuesday, June 13, 2017



USDM for: Jun. 6, 2017

EDDI 6-week

As of: Tuesday, June 13, 2017

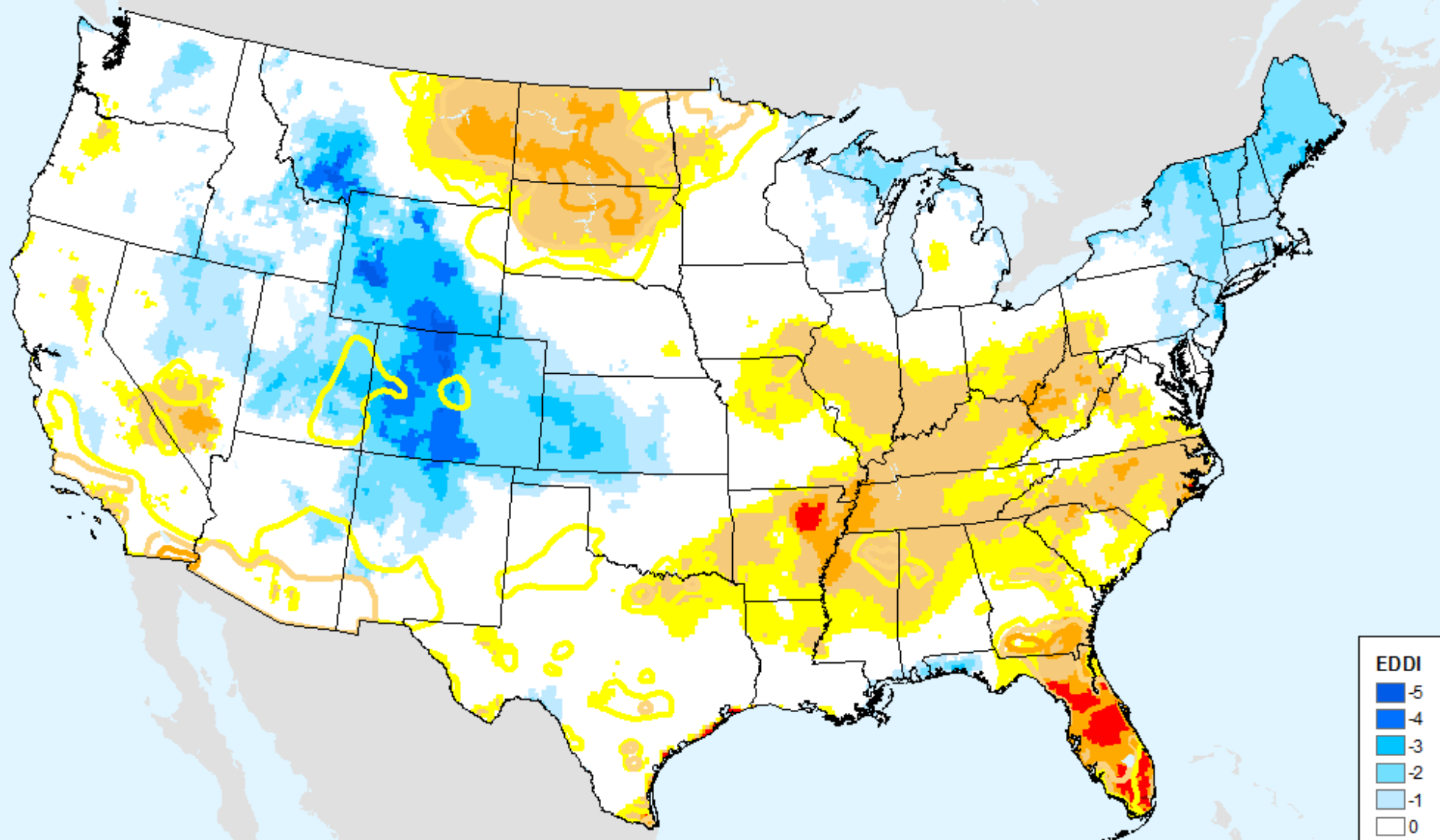


USDM for: Jun. 6, 2017

EDDI	
Dark Blue	-5
Blue	-4
Light Blue	-3
White	-2
White	-1
White	0
Yellow	1
Orange	2
Red	3
Dark Red	4
Dark Red	5

EDDI 7-week

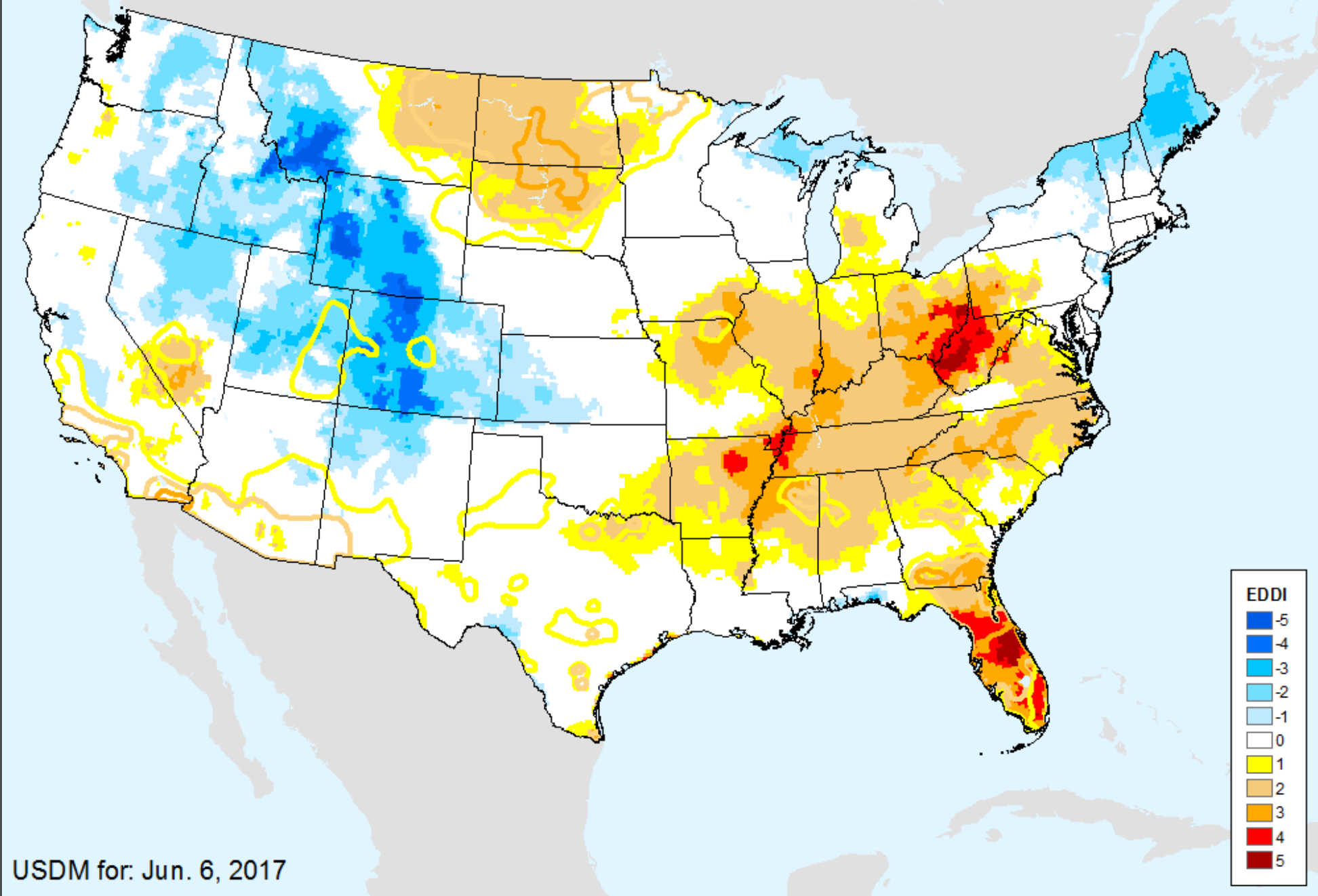
As of: Tuesday, June 13, 2017



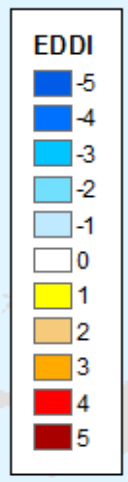
USDM for: Jun. 6, 2017

EDDI 8-week

As of: Tuesday, June 13, 2017

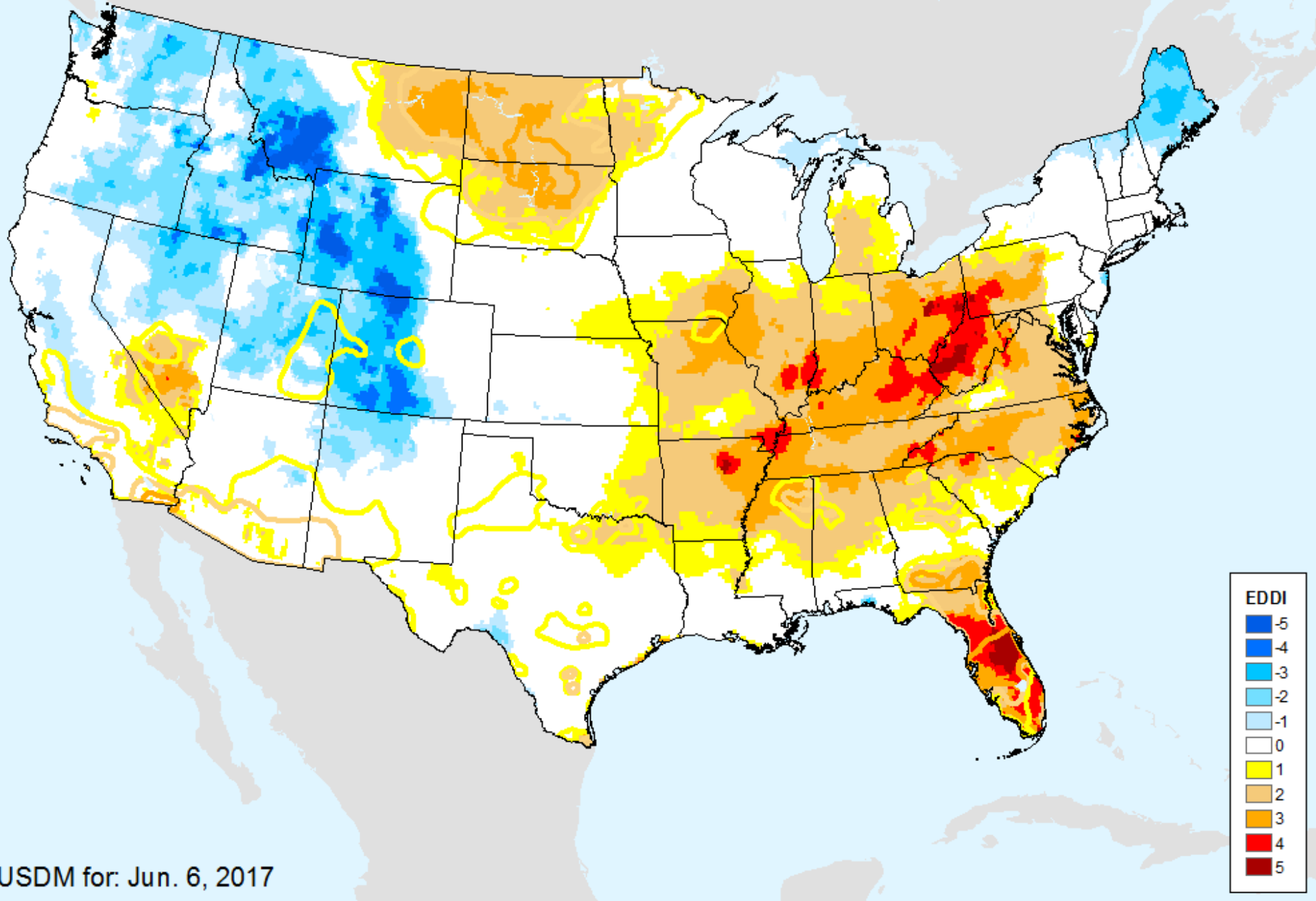


USDM for: Jun. 6, 2017



EDDI 9-week

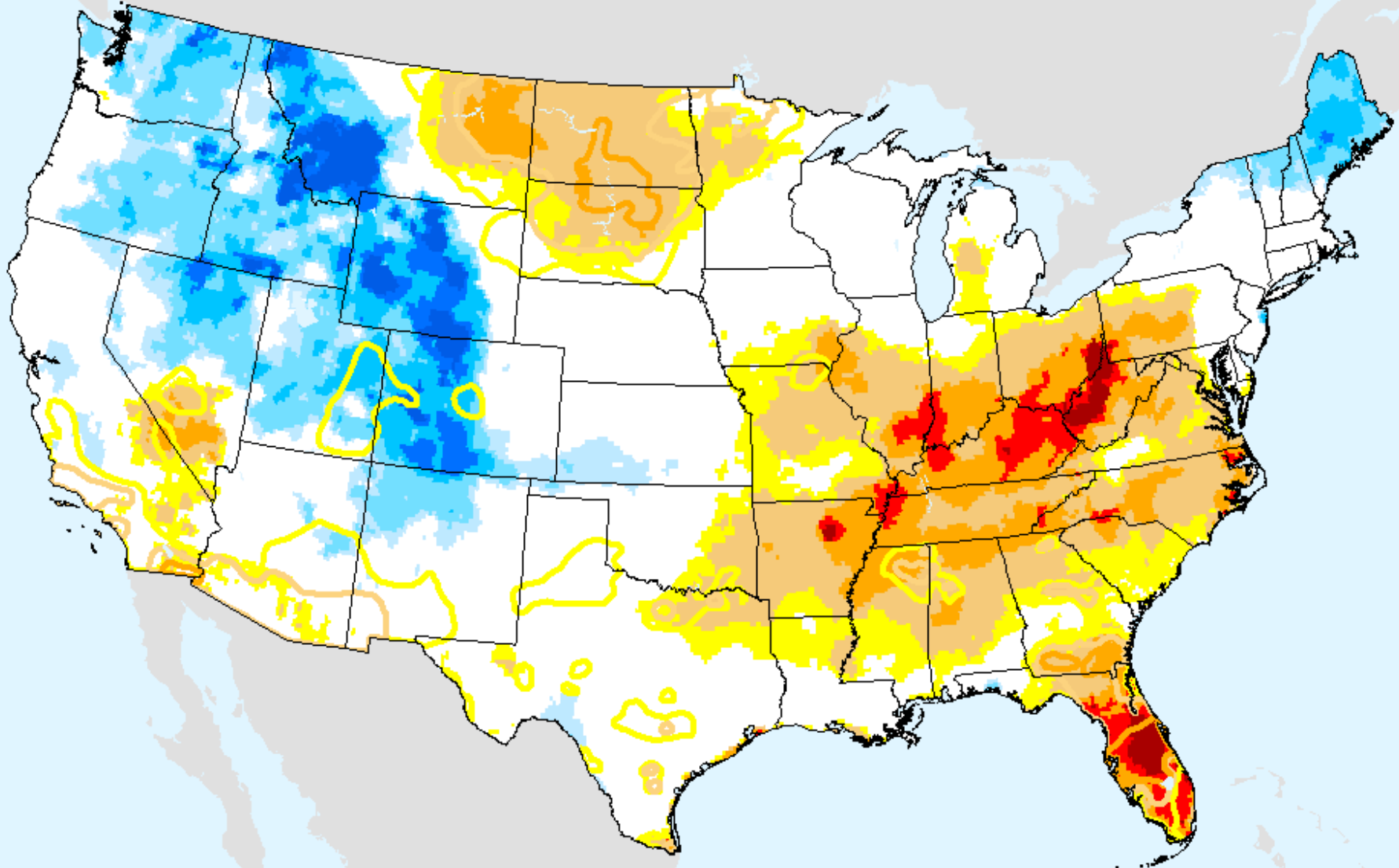
As of: Tuesday, June 13, 2017



USDM for: Jun. 6, 2017

EDDI 10-week

As of: Tuesday, June 13, 2017

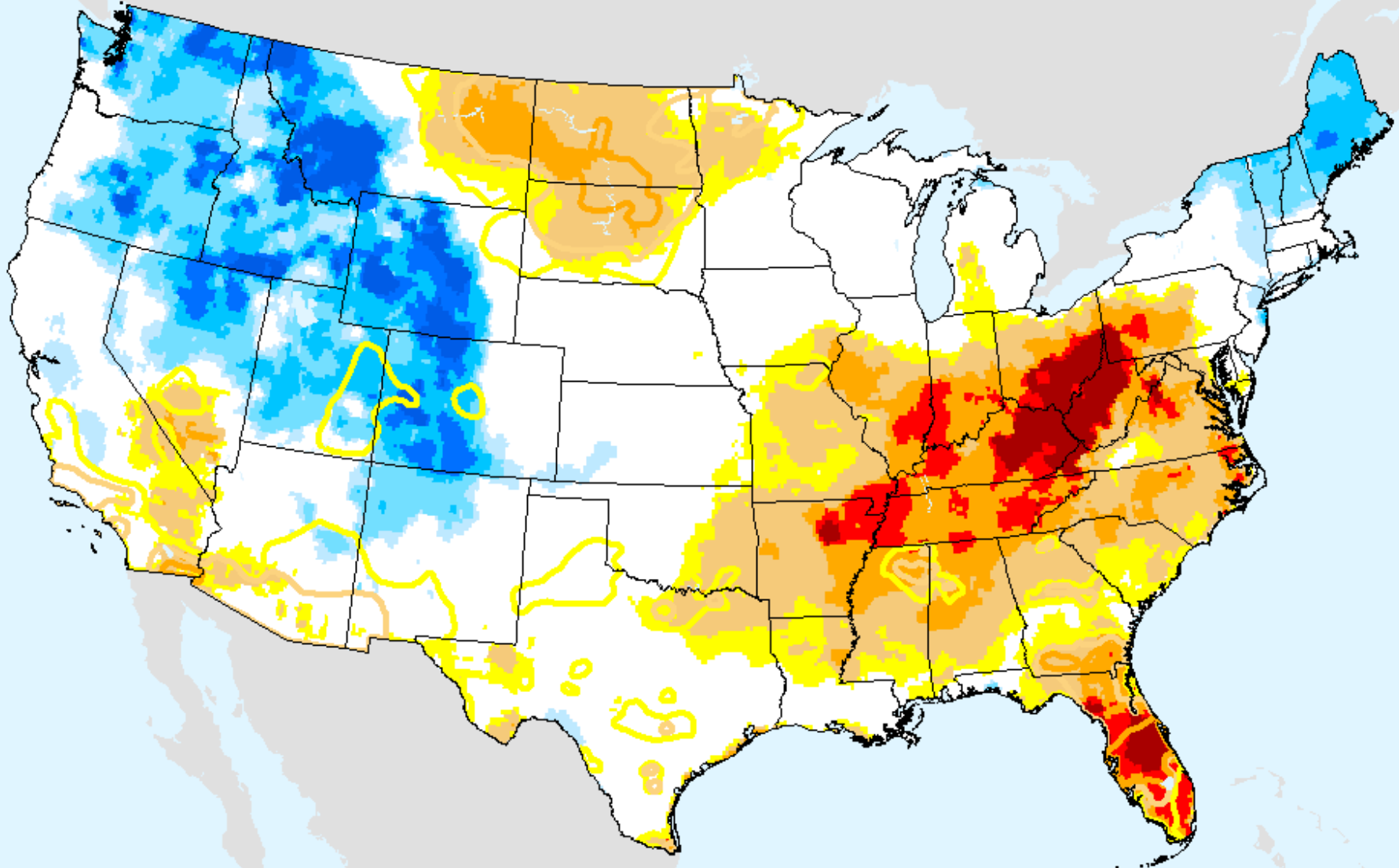


EDDI	
Dark Blue	-5
Blue	-4
Light Blue	-3
Very Light Blue	-2
White	-1
White	0
Yellow	1
Light Orange	2
Orange	3
Red-Orange	4
Dark Red	5

USDM for: Jun. 6, 2017

EDDI 11-week

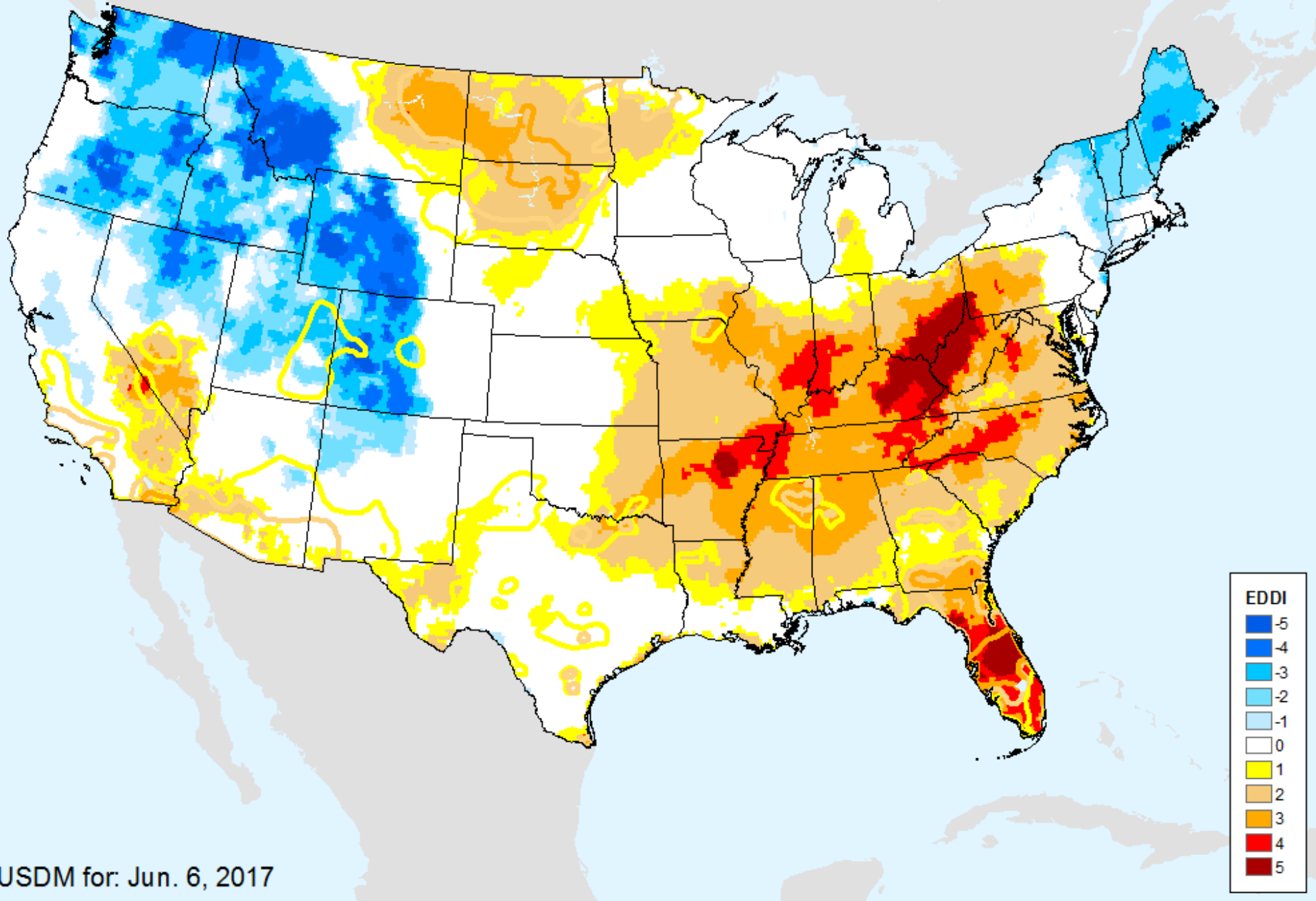
As of: Tuesday, June 13, 2017



USDM for: Jun. 6, 2017

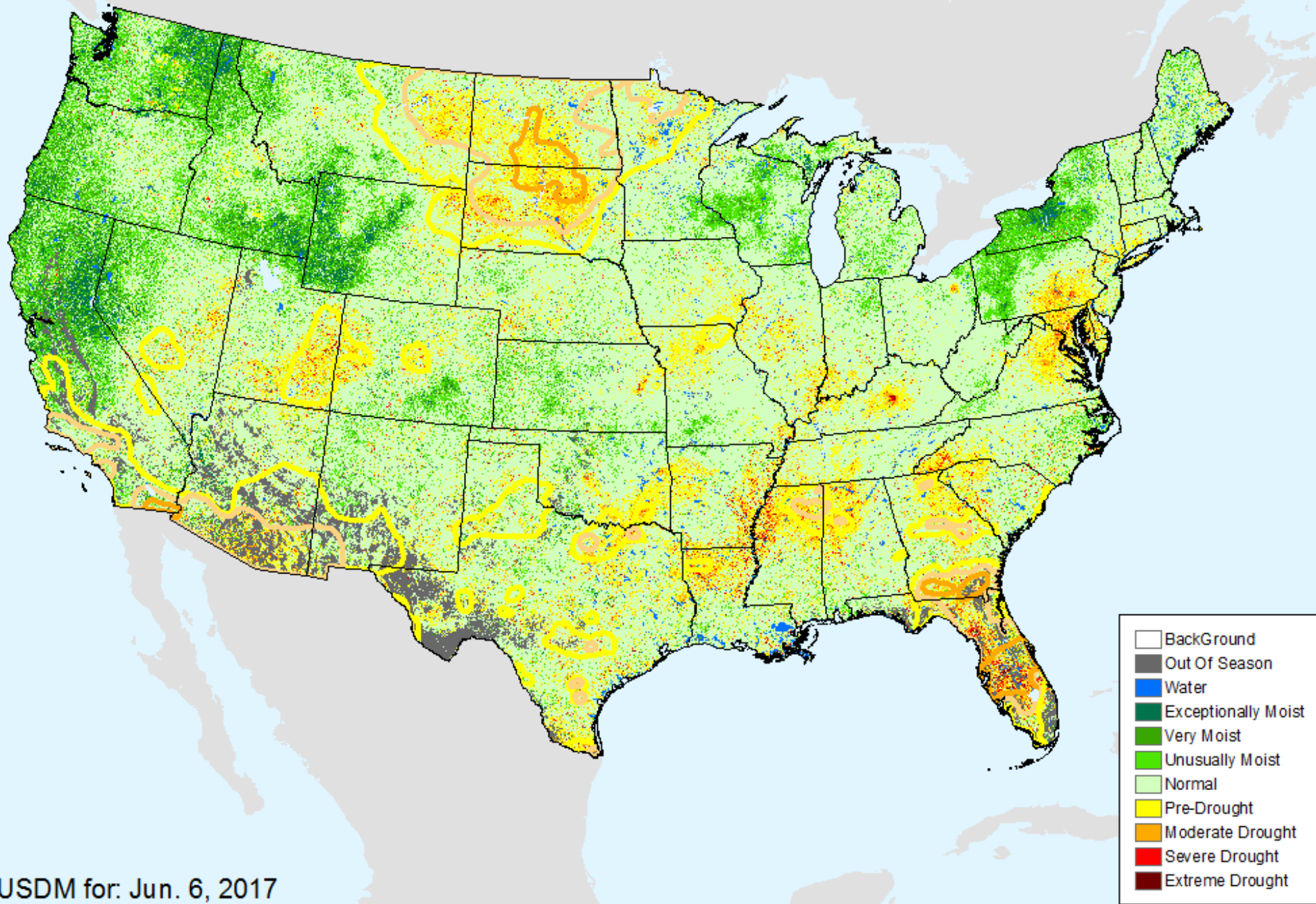
EDDI 12-week

As of: Tuesday, June 13, 2017



Vegetation Drought Response Index (VegDRI)

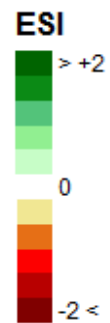
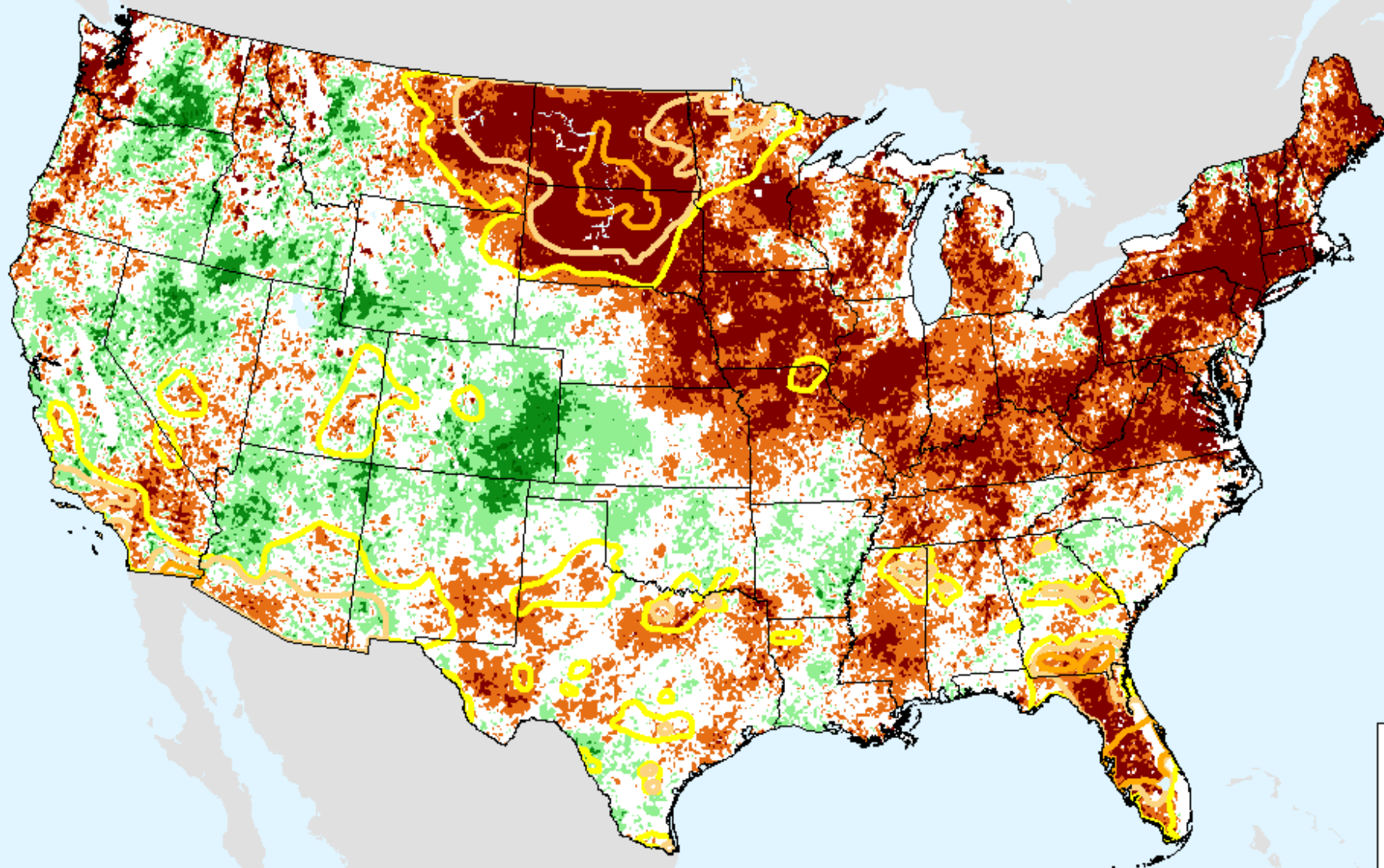
As of: Tuesday, June 13, 2017



USDM for: Jun. 6, 2017

Evaporative Stress Index (ESI) 4-week

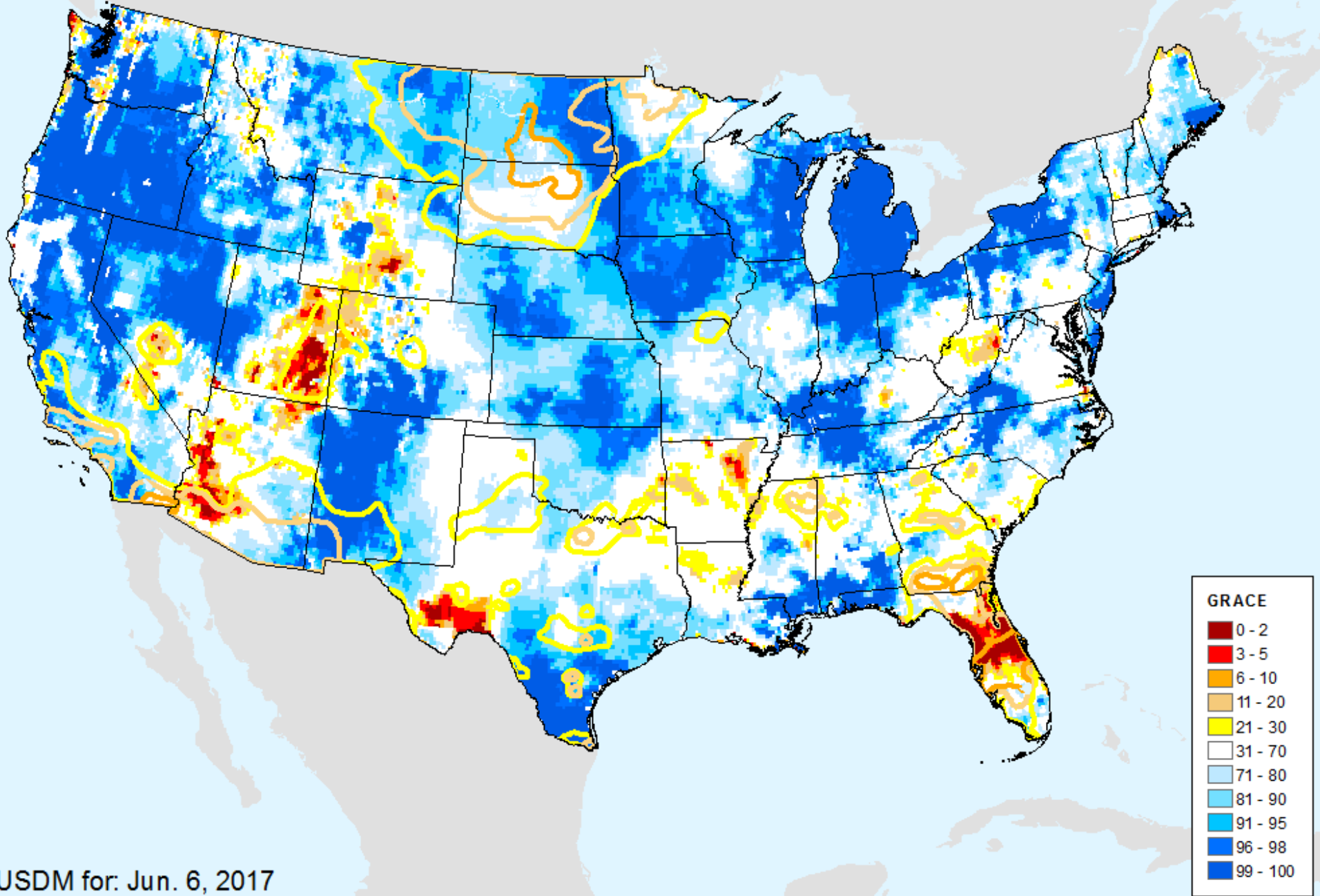
As of: Tuesday, June 13, 2017



USDM for: Jun. 6, 2017

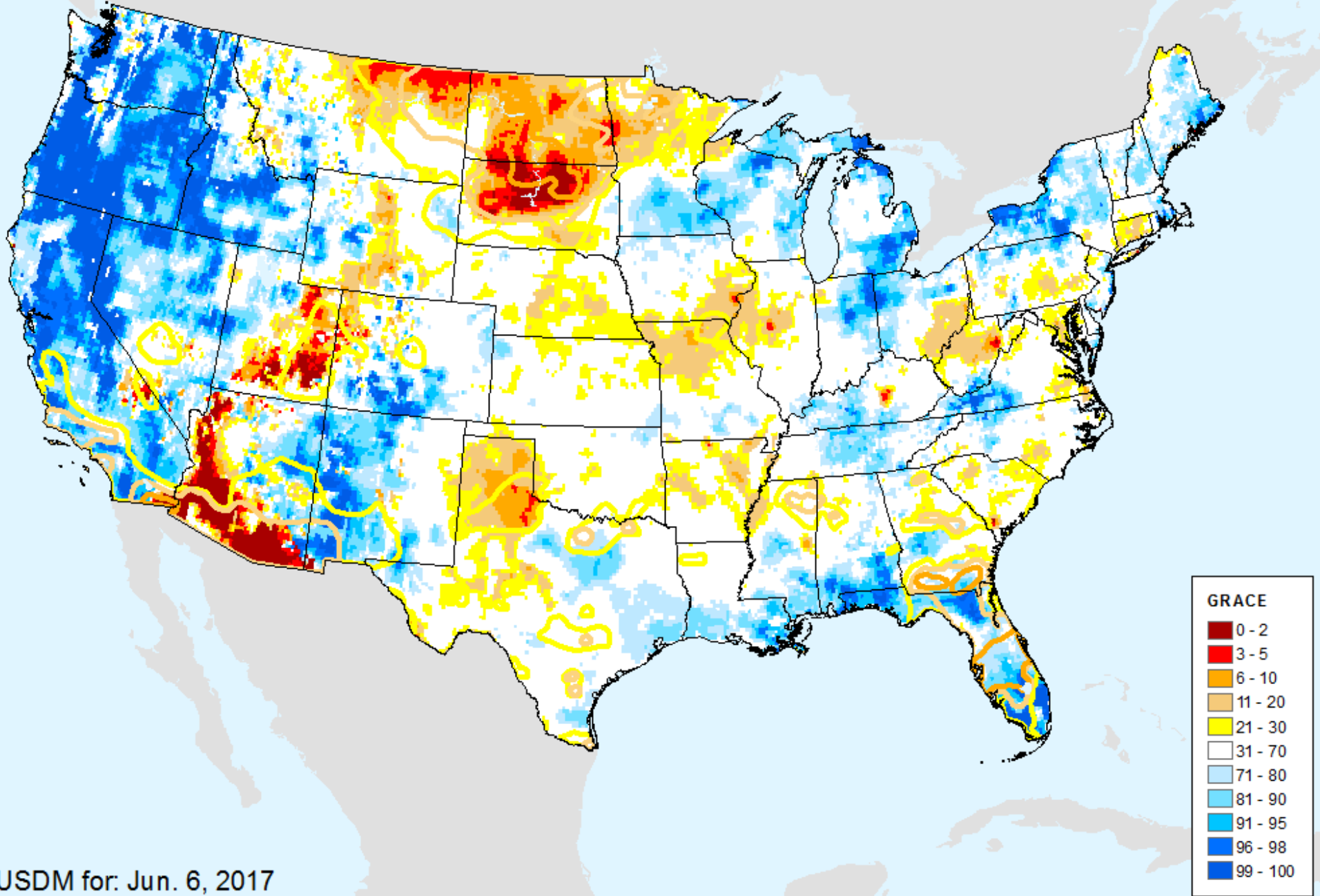
GRACE-Based Shallow Groundwater Drought Indicator

As of: Tuesday, June 13, 2017



GRACE-Based Root Zone Soil Moisture Drought Indicator

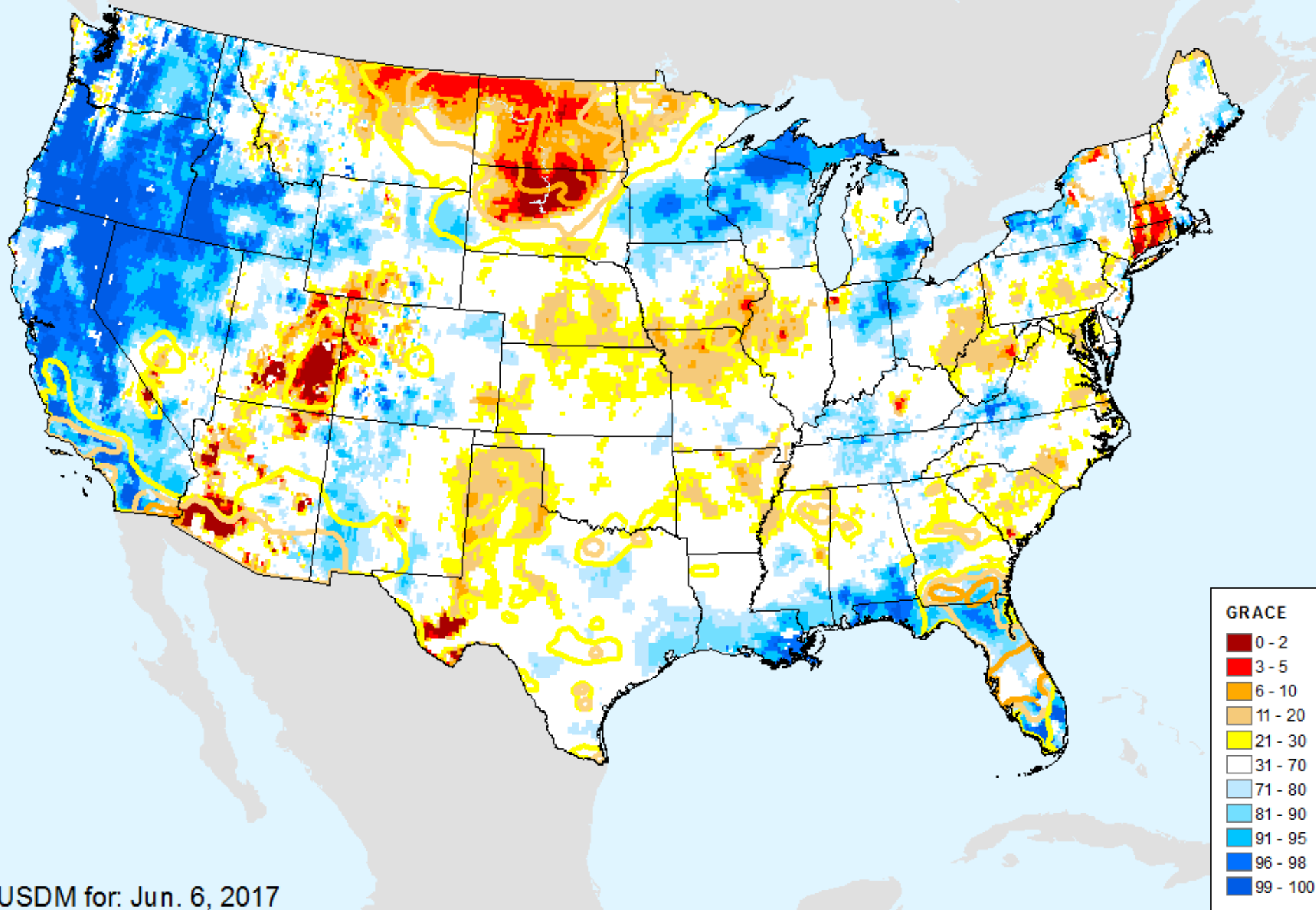
As of: Tuesday, June 13, 2017



USDM for: Jun. 6, 2017

GRACE-Based Surface Soil Moisture Drought Indicator

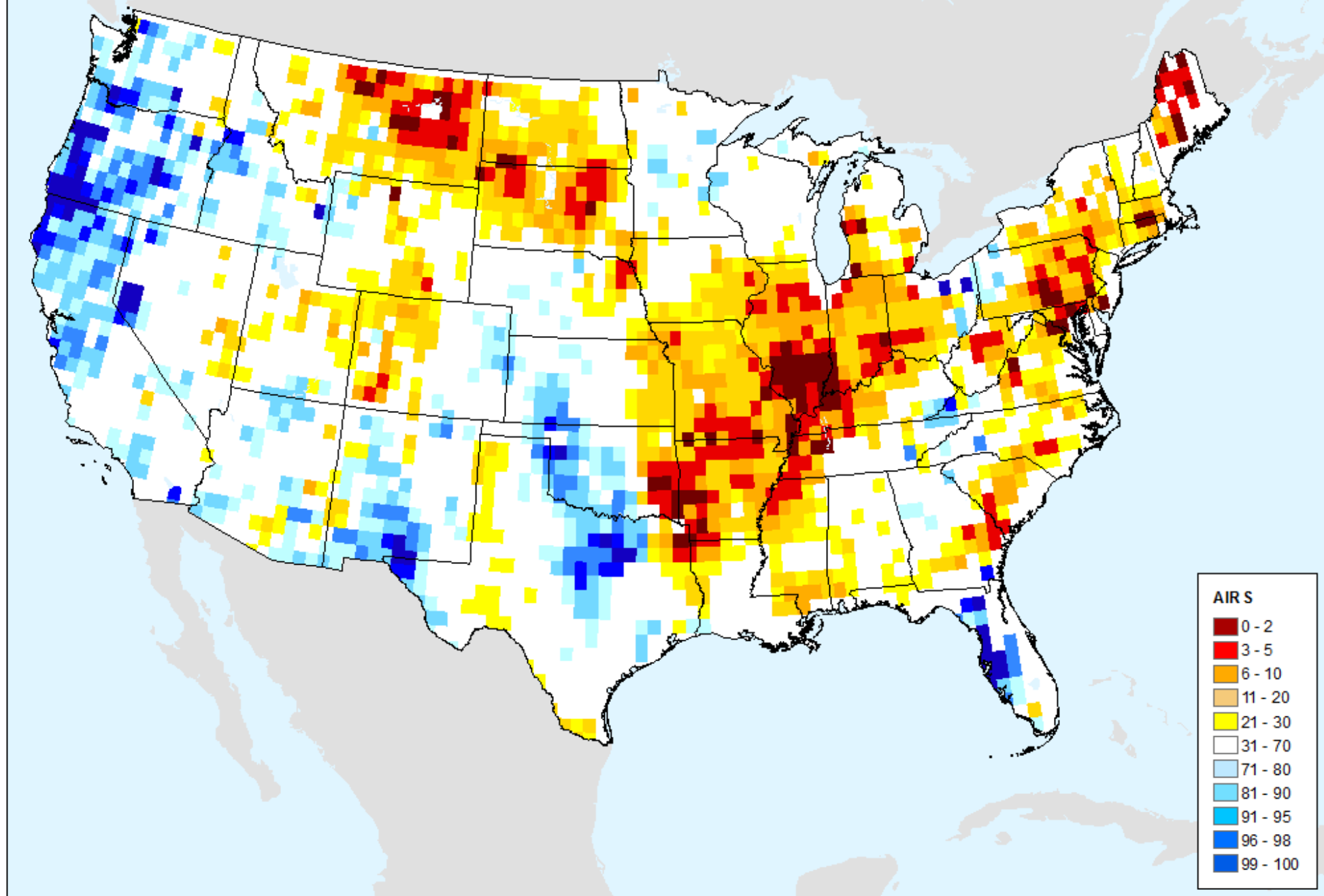
As of: Tuesday, June 13, 2017



USDM for: Jun. 6, 2017

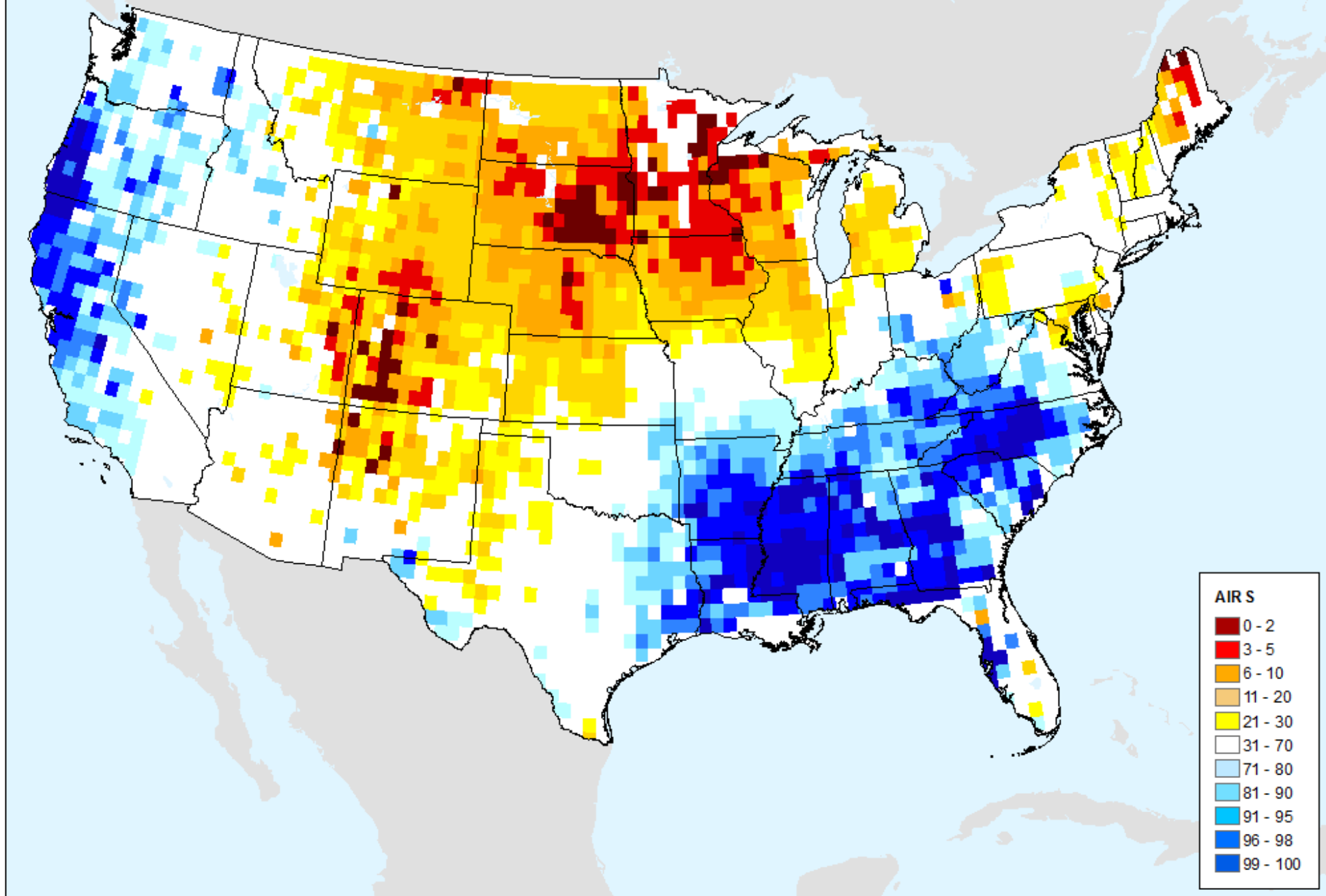
AIRS-Based Surface Relative Humidity

As of: Tuesday, June 13, 2017



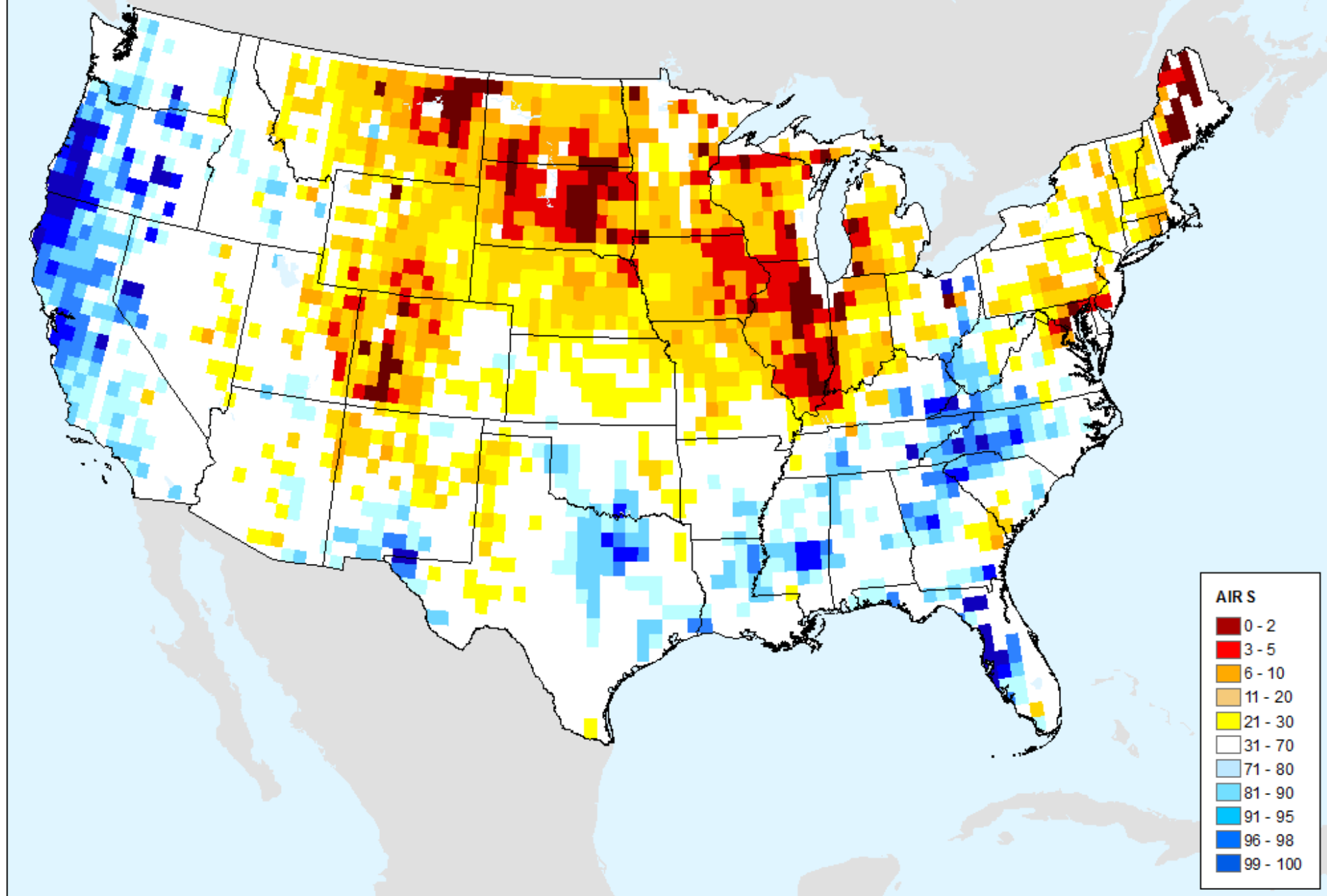
AIRS-Based Surface Air Temperature

As of: Tuesday, June 13, 2017

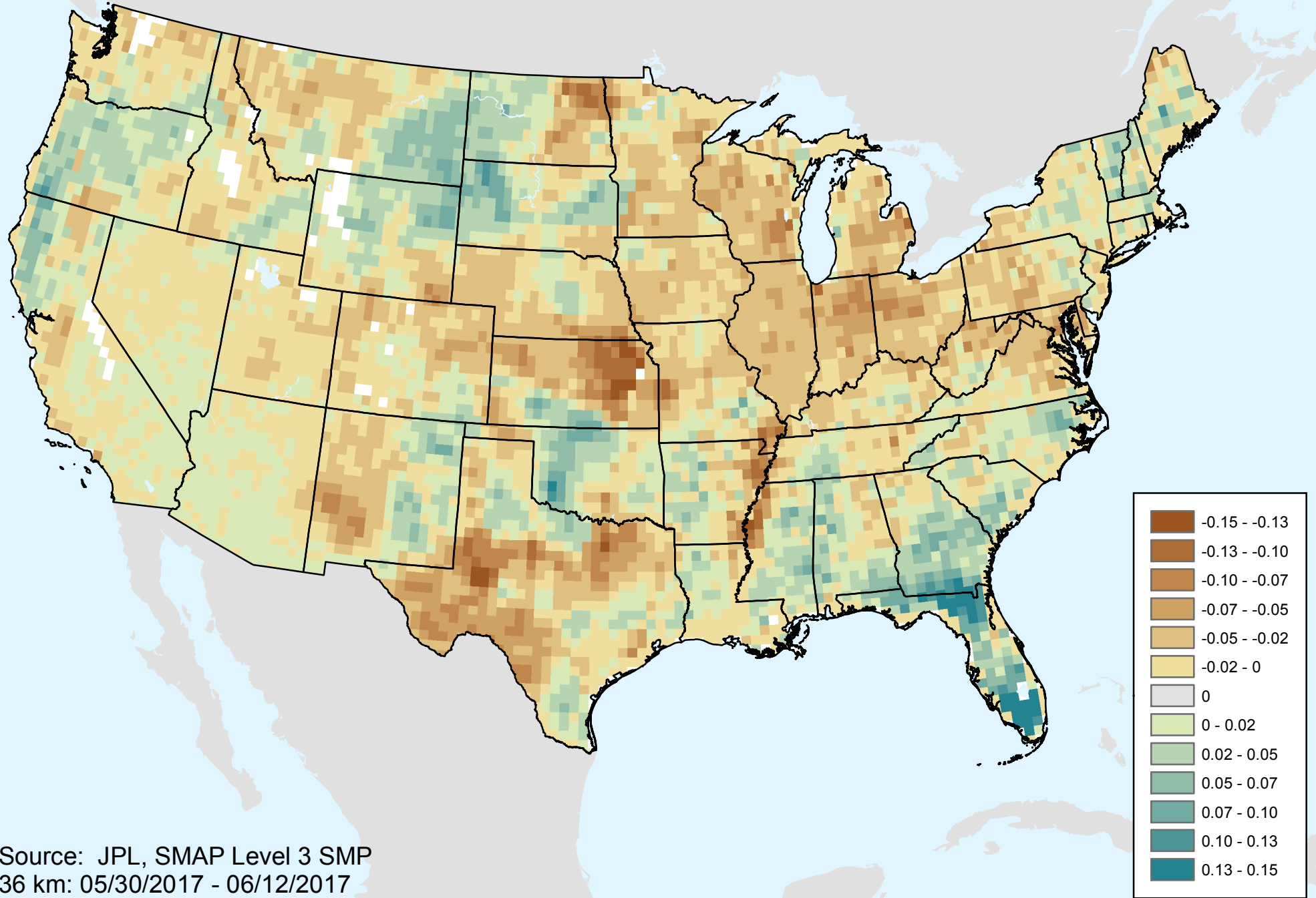


AIRS-Based Vapor Pressure Deficit

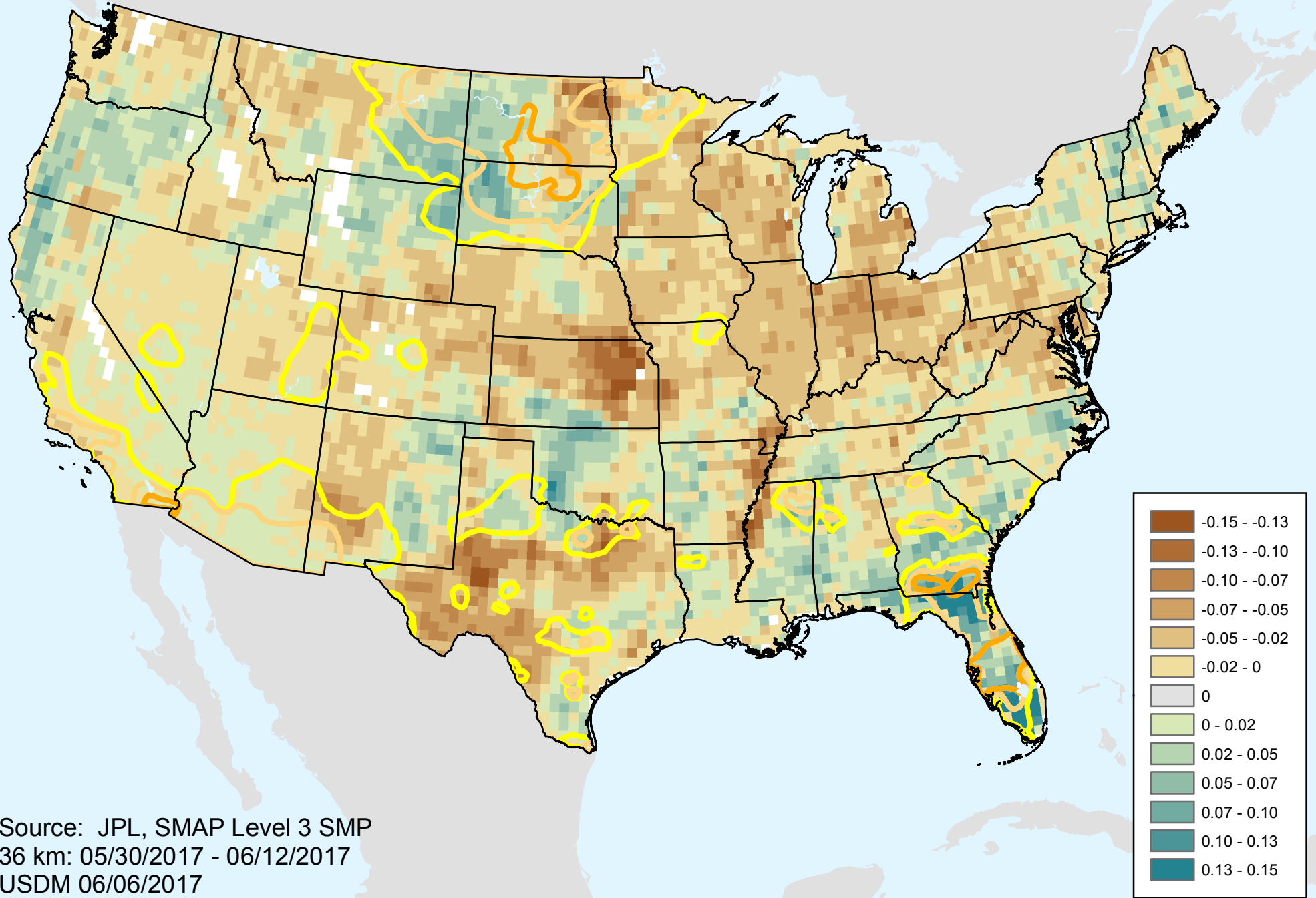
As of: Tuesday, June 13, 2017



SMAP 1-Week Change in Soil Moisture 0-5 cm

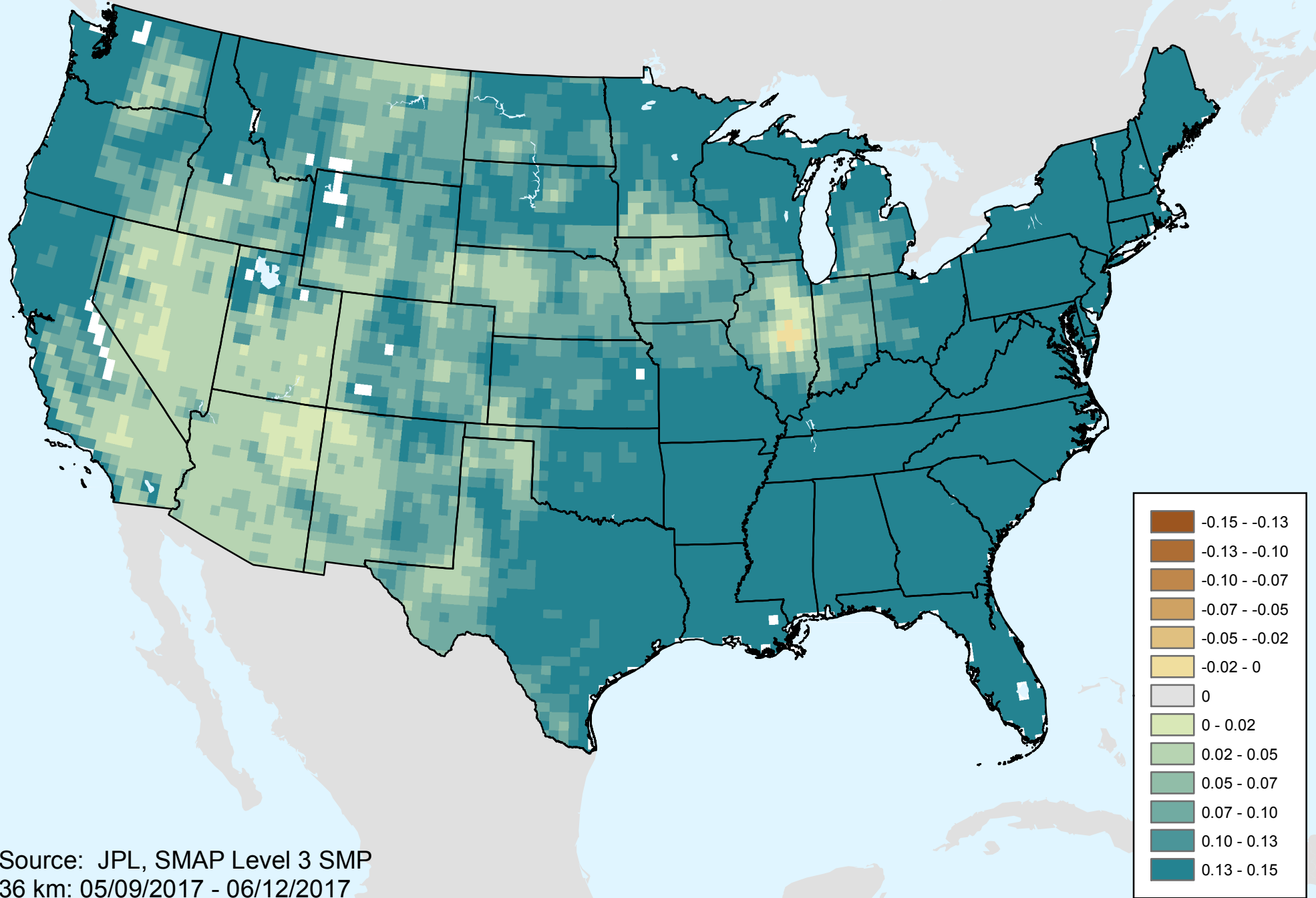


SMAP 1-Week Change in Soil Moisture 0-5 cm



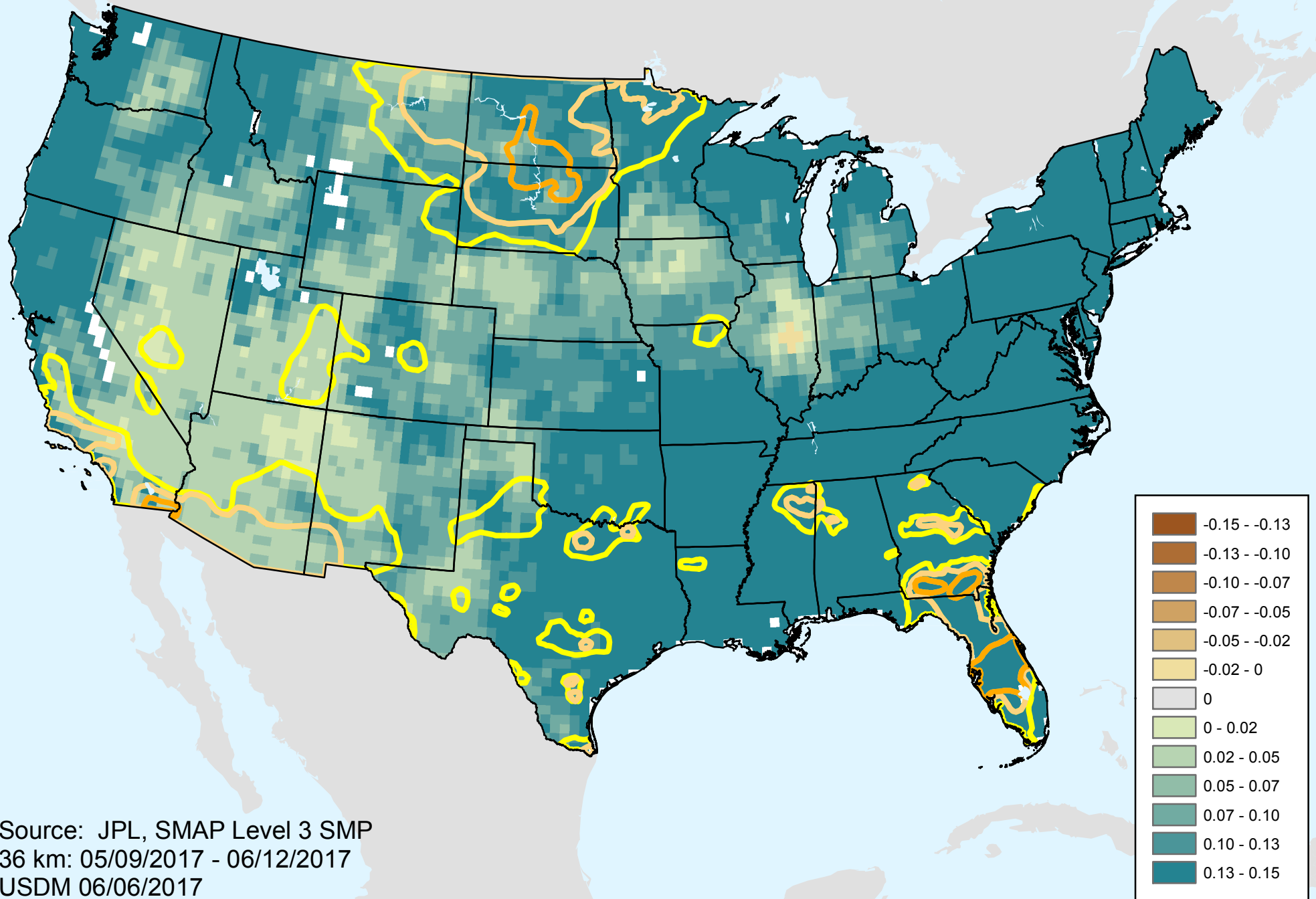
Source: JPL, SMAP Level 3 SMP
36 km: 05/30/2017 - 06/12/2017
USDM 06/06/2017

SMAP 1-Month Change in Soil Moisture 0-5 cm



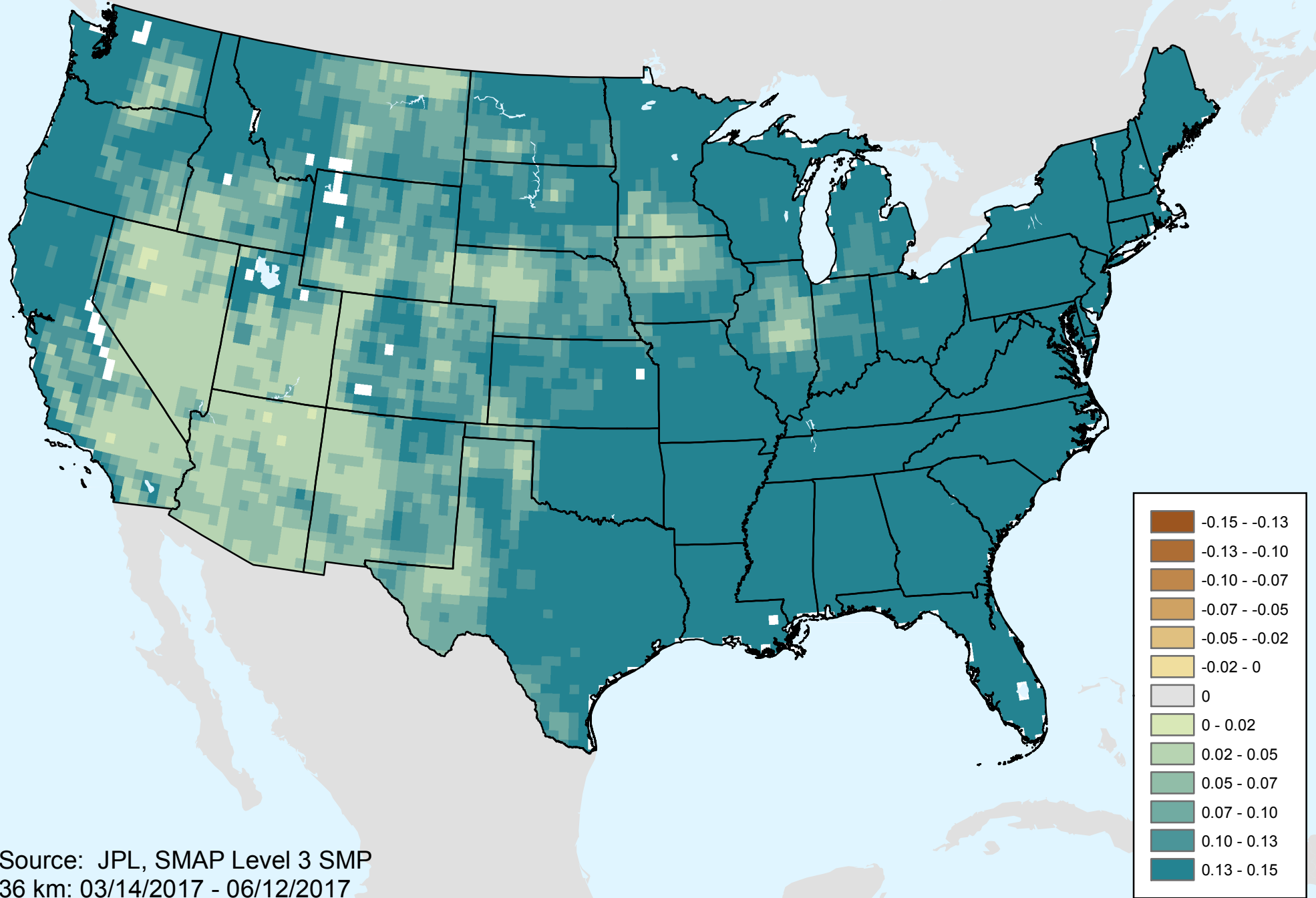
Source: JPL, SMAP Level 3 SMP
36 km: 05/09/2017 - 06/12/2017

SMAP 1-Month Change in Soil Moisture 0-5 cm



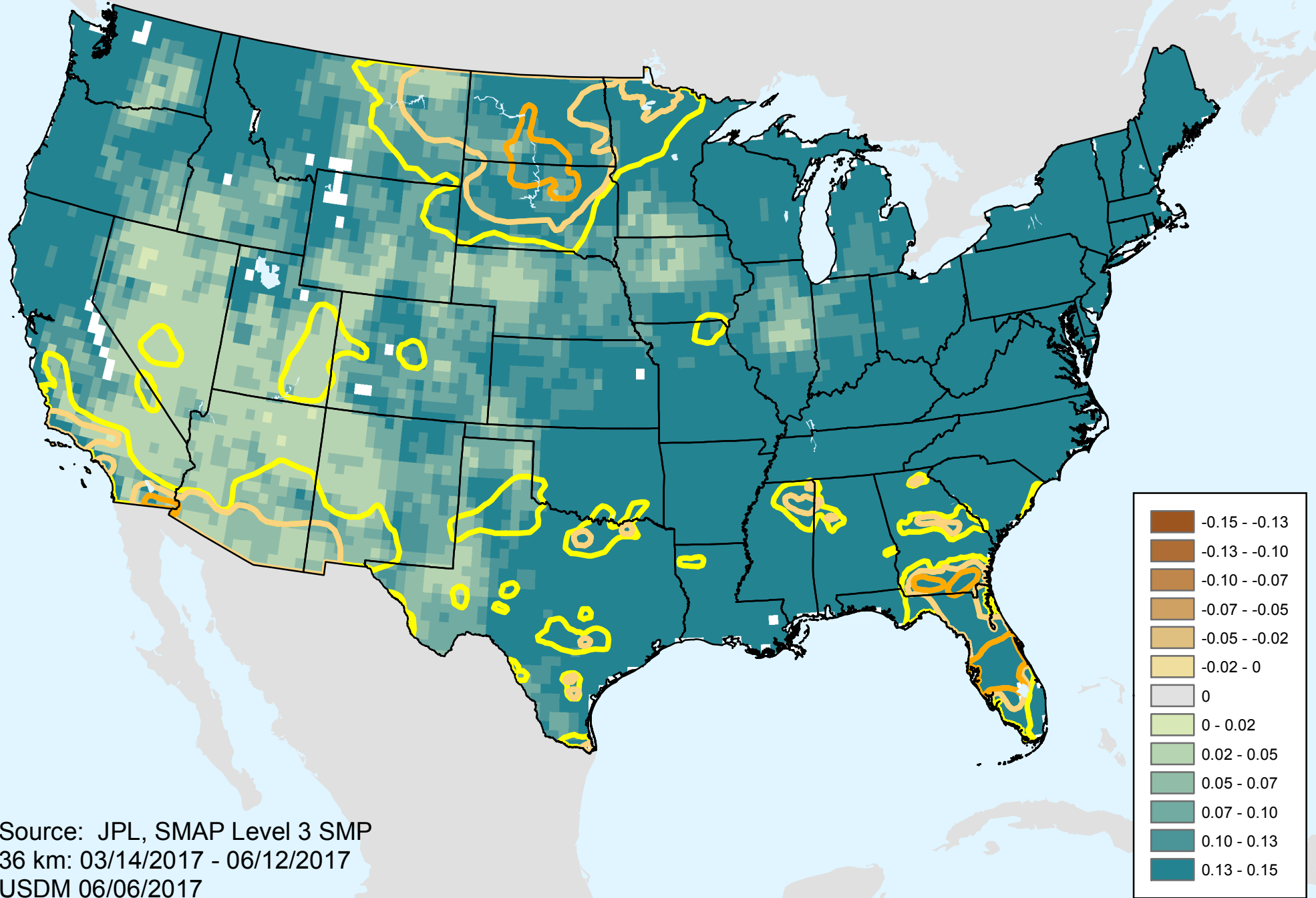
Source: JPL, SMAP Level 3 SMP
36 km: 05/09/2017 - 06/12/2017
USDM 06/06/2017

SMAP 3-Month Change in Soil Moisture 0-5 cm



Source: JPL, SMAP Level 3 SMP
36 km: 03/14/2017 - 06/12/2017

SMAP 3-Month Change in Soil Moisture 0-5 cm



Source: JPL, SMAP Level 3 SMP
36 km: 03/14/2017 - 06/12/2017
USDM 06/06/2017