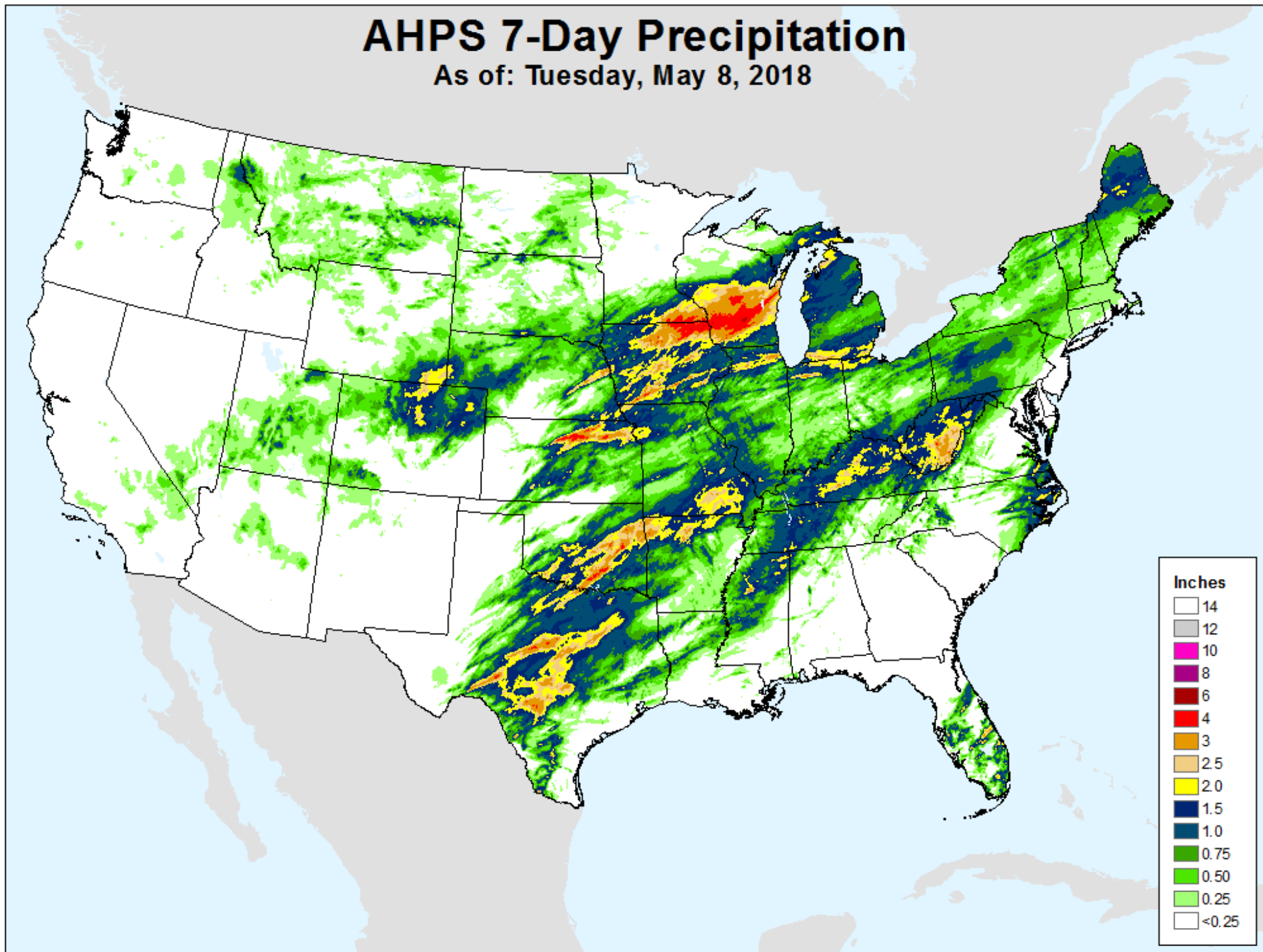


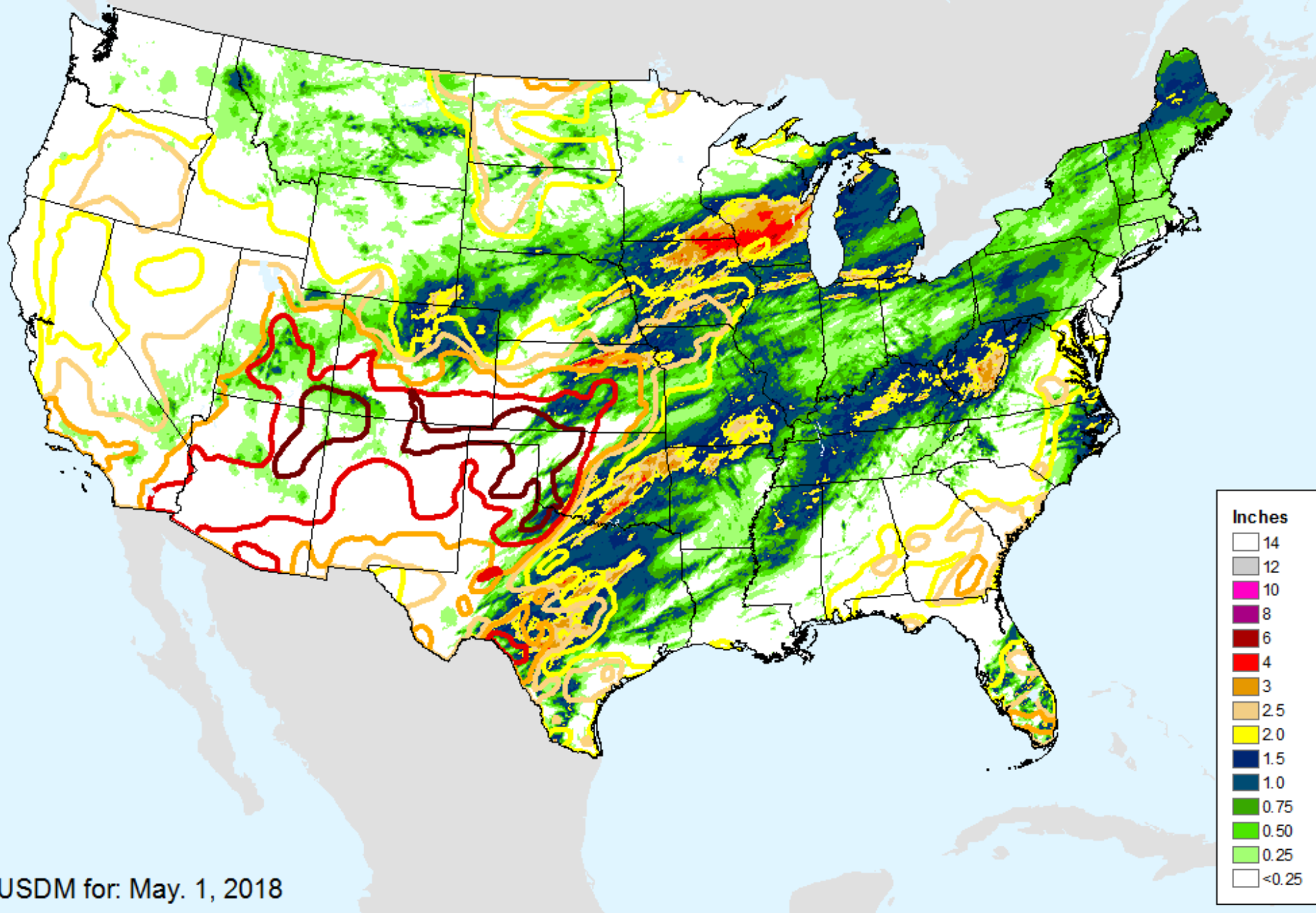
AHPS 7-Day Precipitation

As of: Tuesday, May 8, 2018



AHPS 7-Day Precipitation

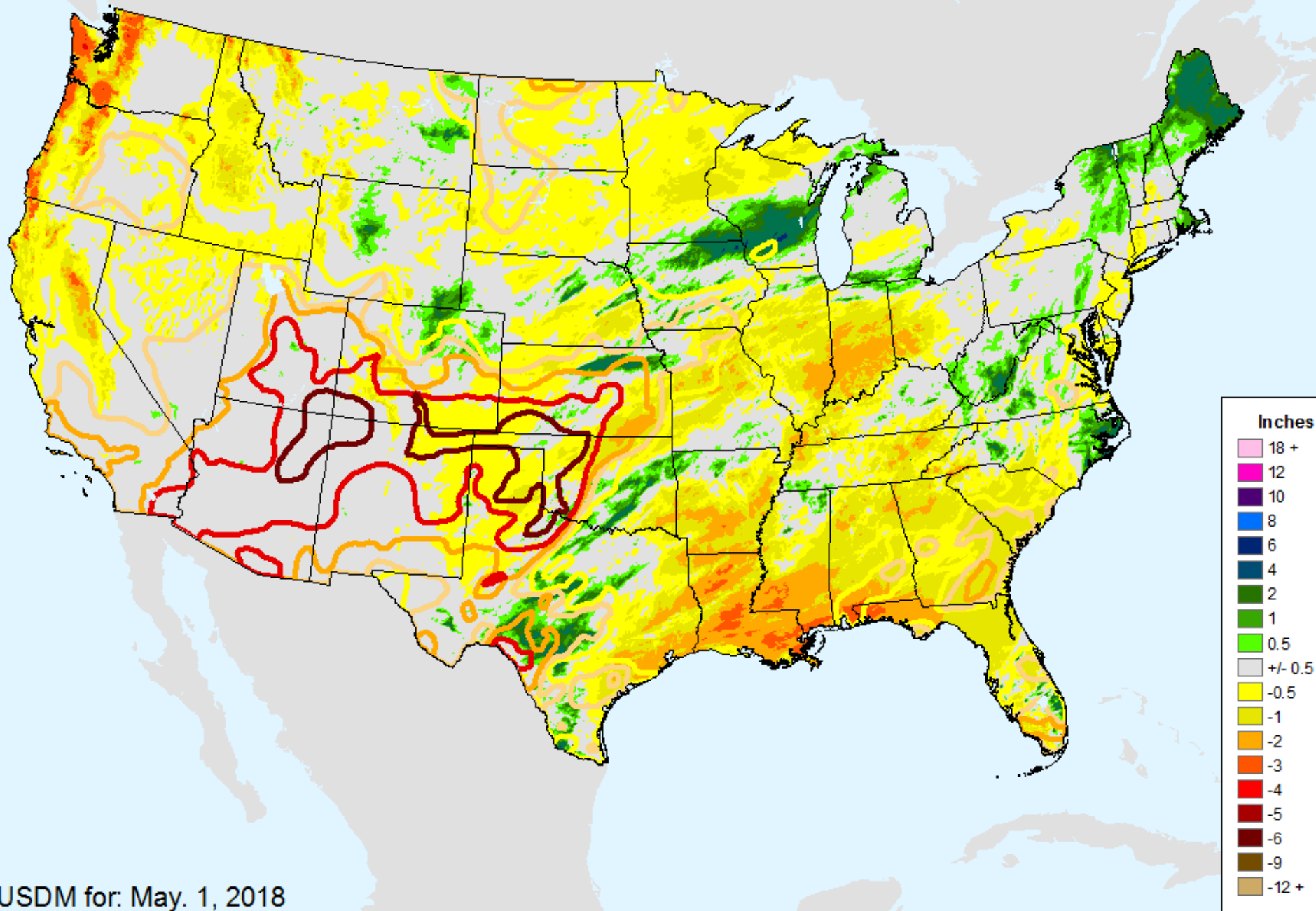
As of: Tuesday, May 8, 2018



USDM for: May. 1, 2018

AHPS 14-Day Precip Departure

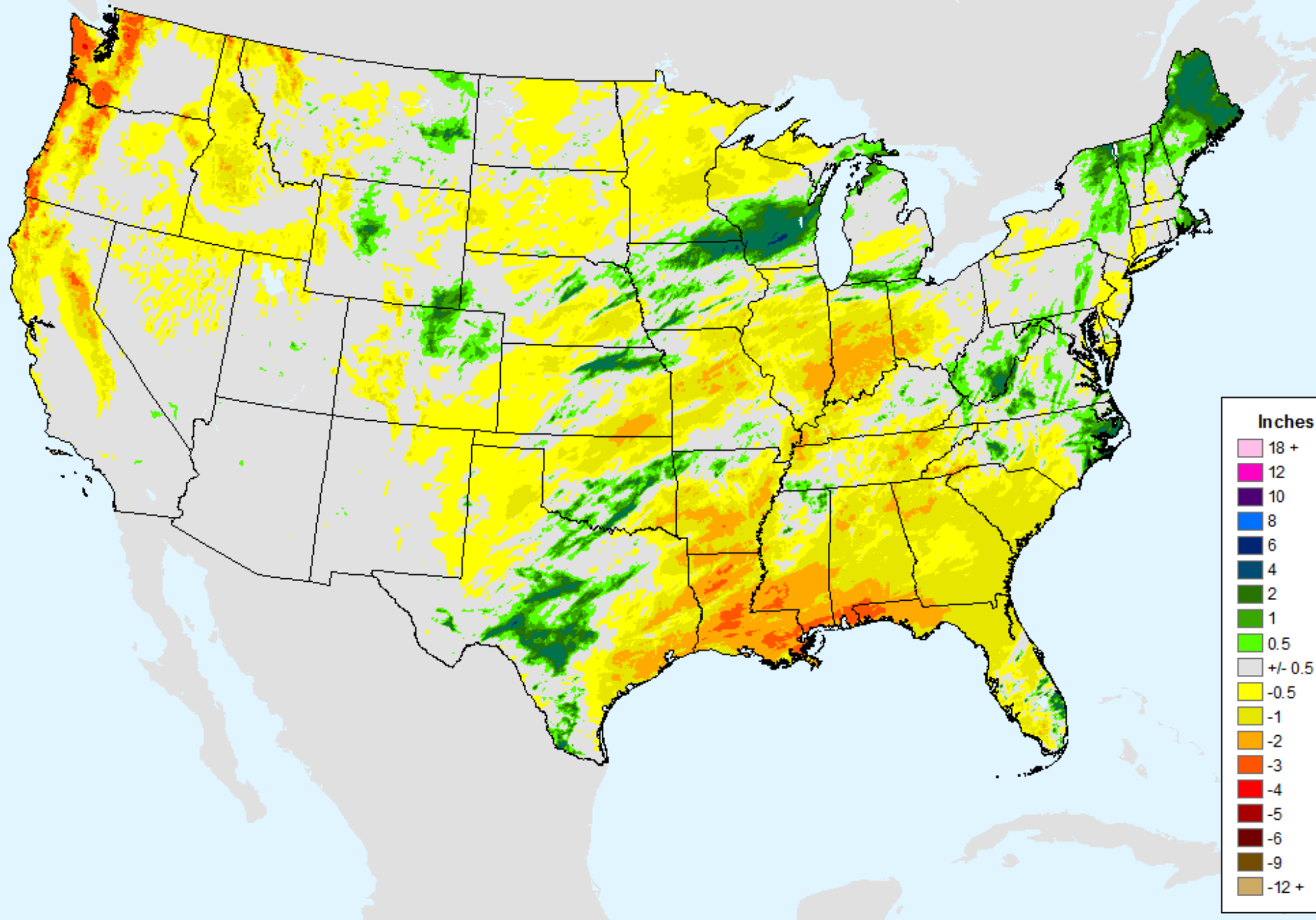
As of: Tuesday, May 8, 2018



USDM for: May. 1, 2018

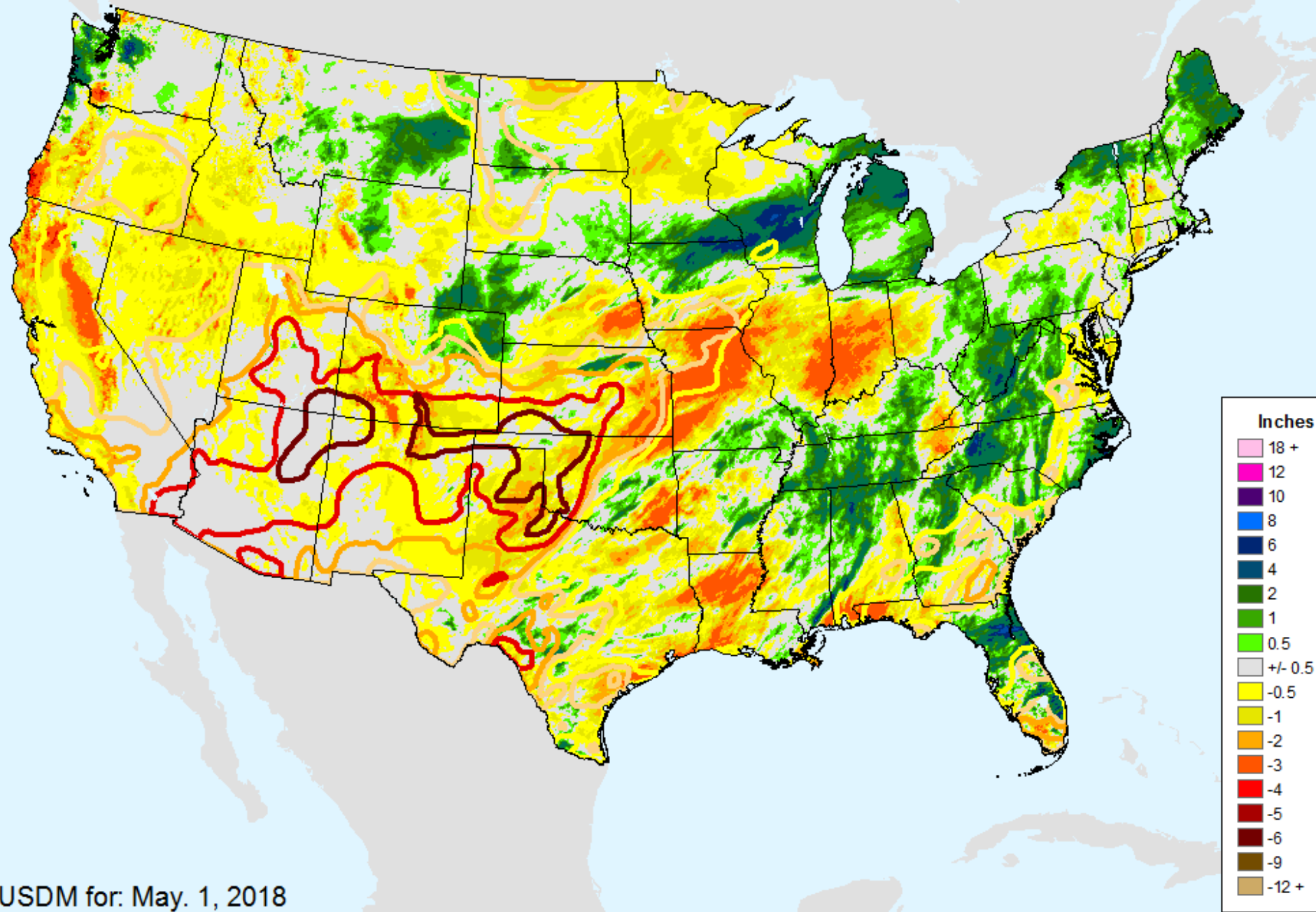
AHPS 14-Day Precip Departure

As of: Tuesday, May 8, 2018



AHPS 30-Day Precip Departure

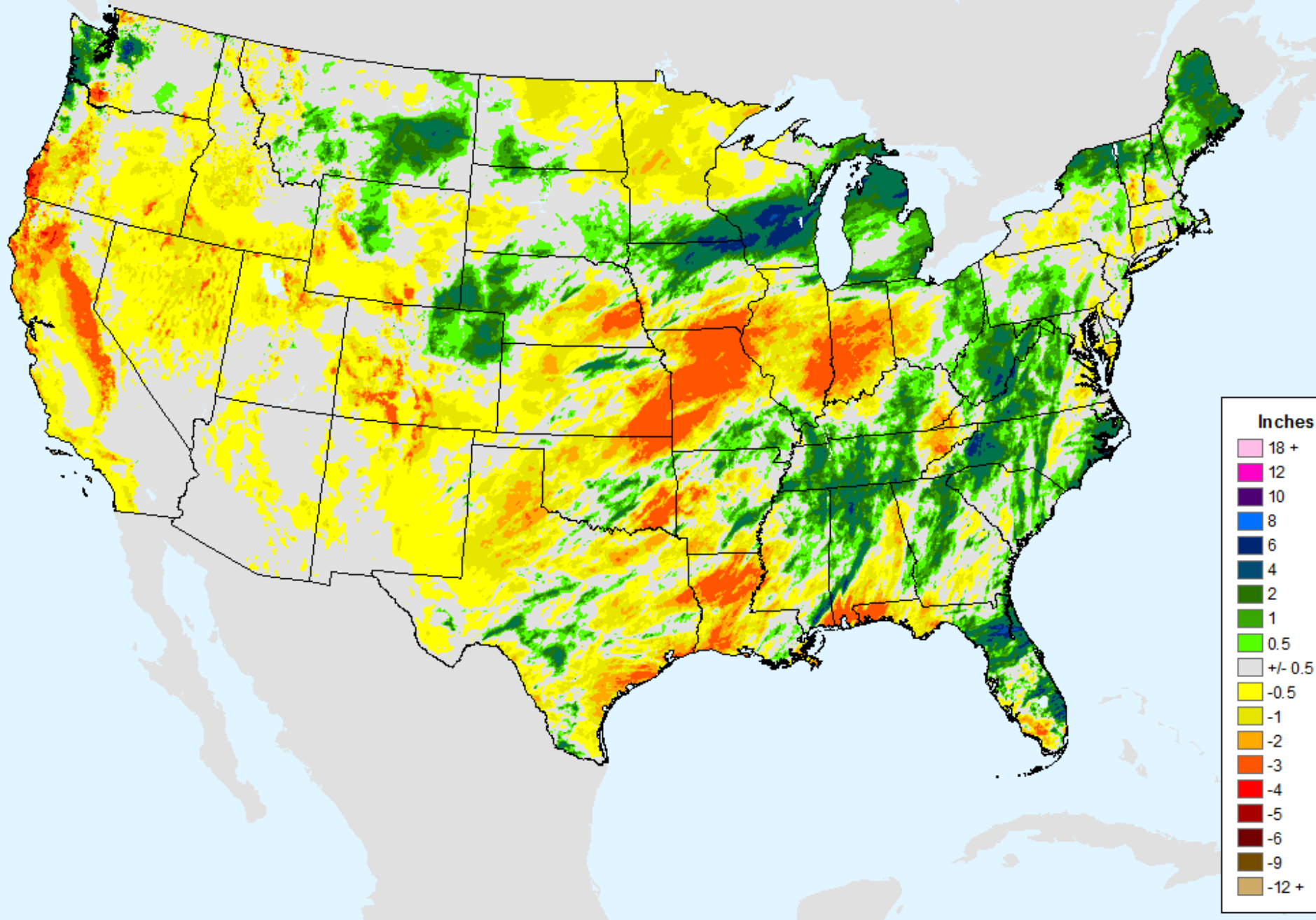
As of: Tuesday, May 8, 2018



USDM for: May. 1, 2018

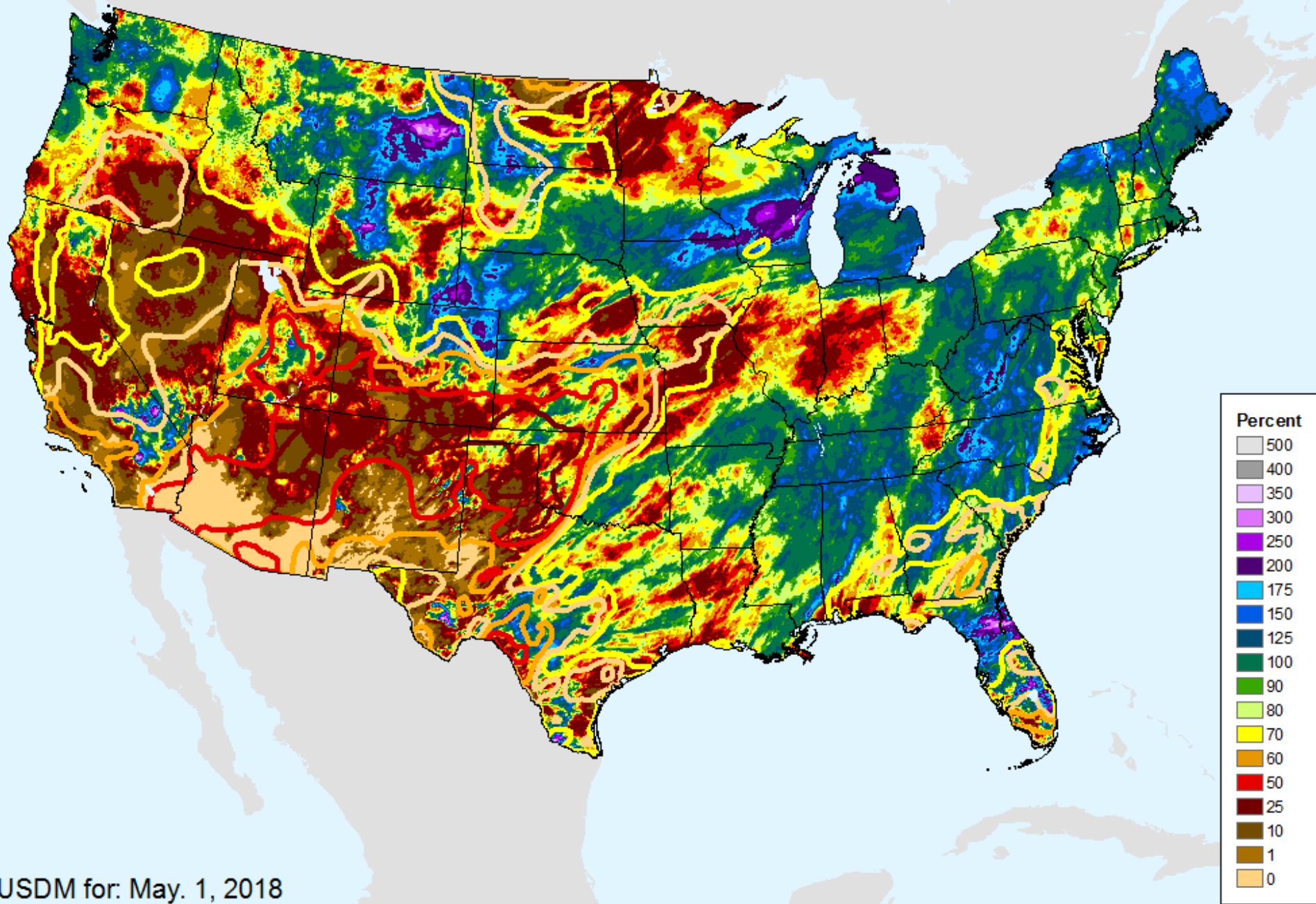
AHPS 30-Day Precip Departure

As of: Tuesday, May 8, 2018



AHPS 30-Day Pct of Normal Pcp

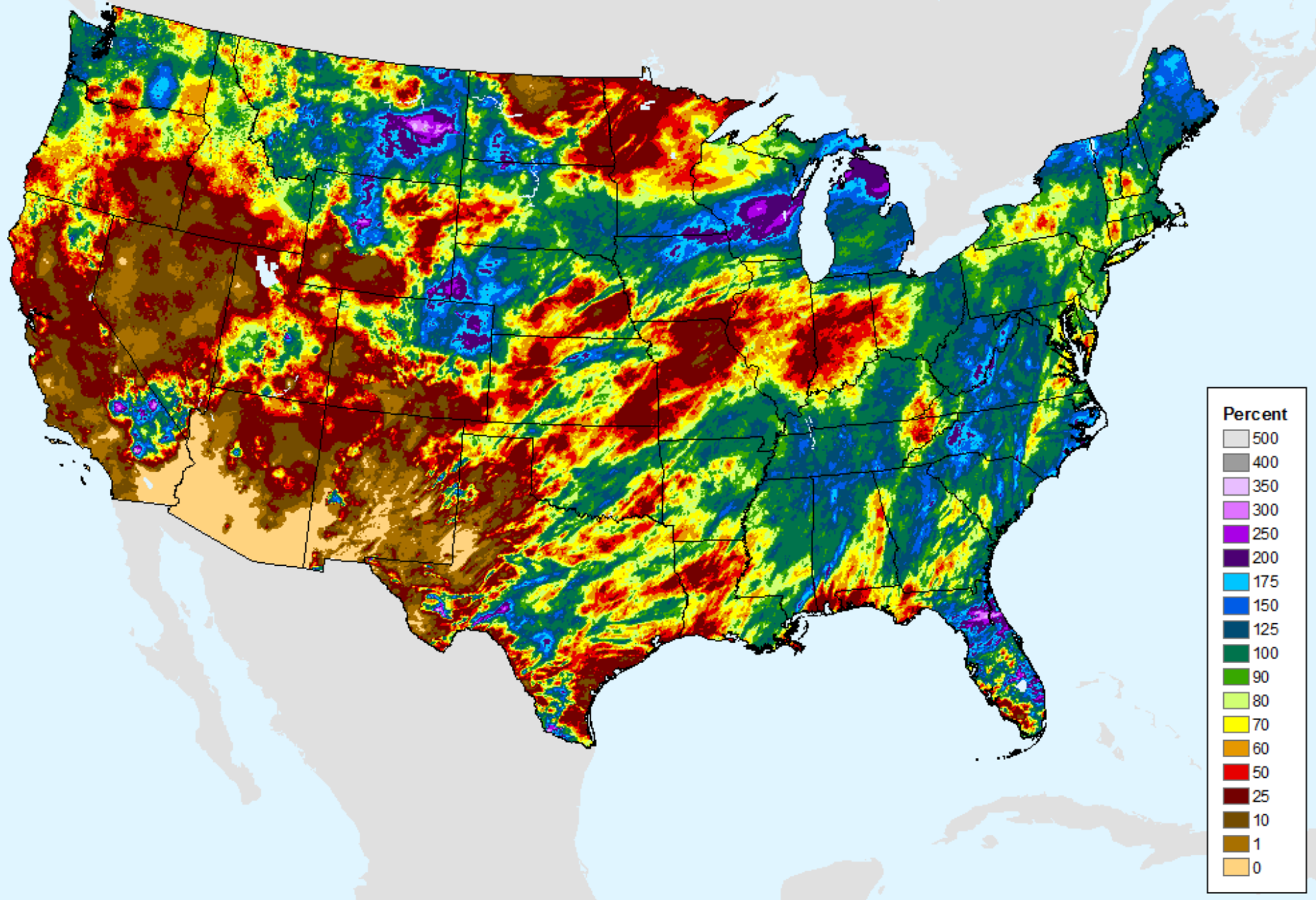
As of: Tuesday, May 8, 2018



USDM for: May. 1, 2018

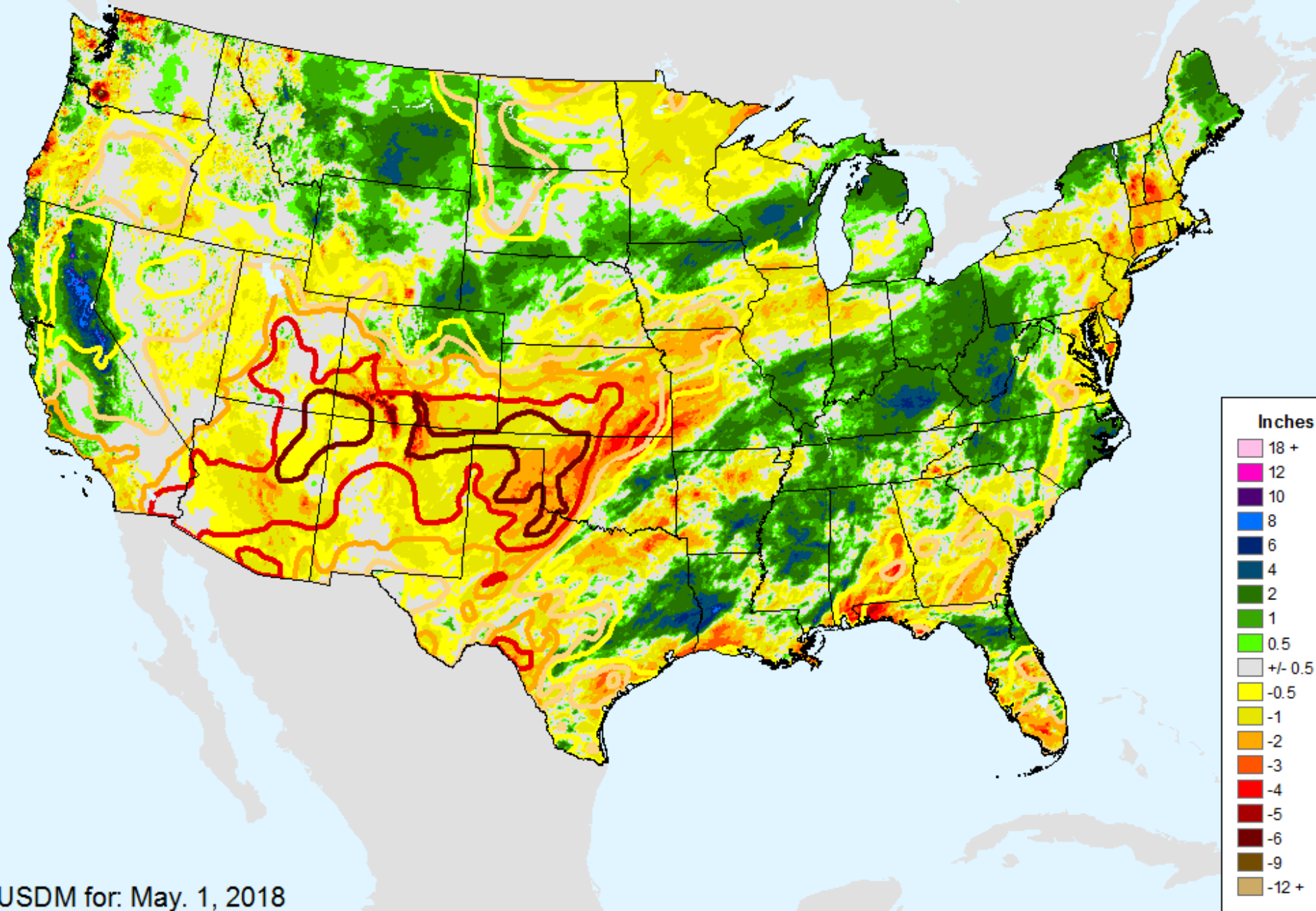
AHPS 30-Day Pct of Normal Pcp

As of: Tuesday, May 8, 2018



AHPS 60-Day Precip Departure

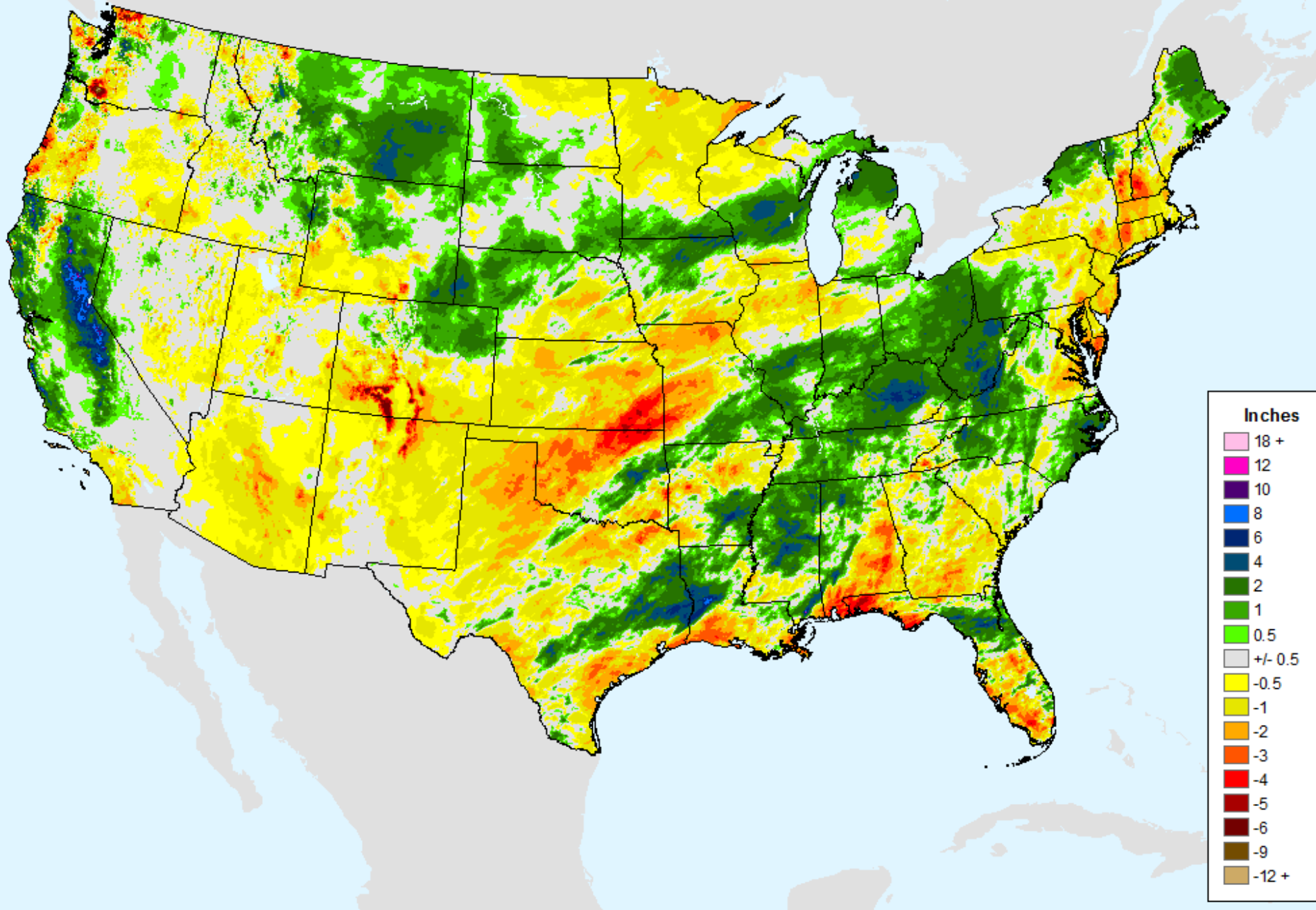
As of: Tuesday, May 8, 2018



USDM for: May. 1, 2018

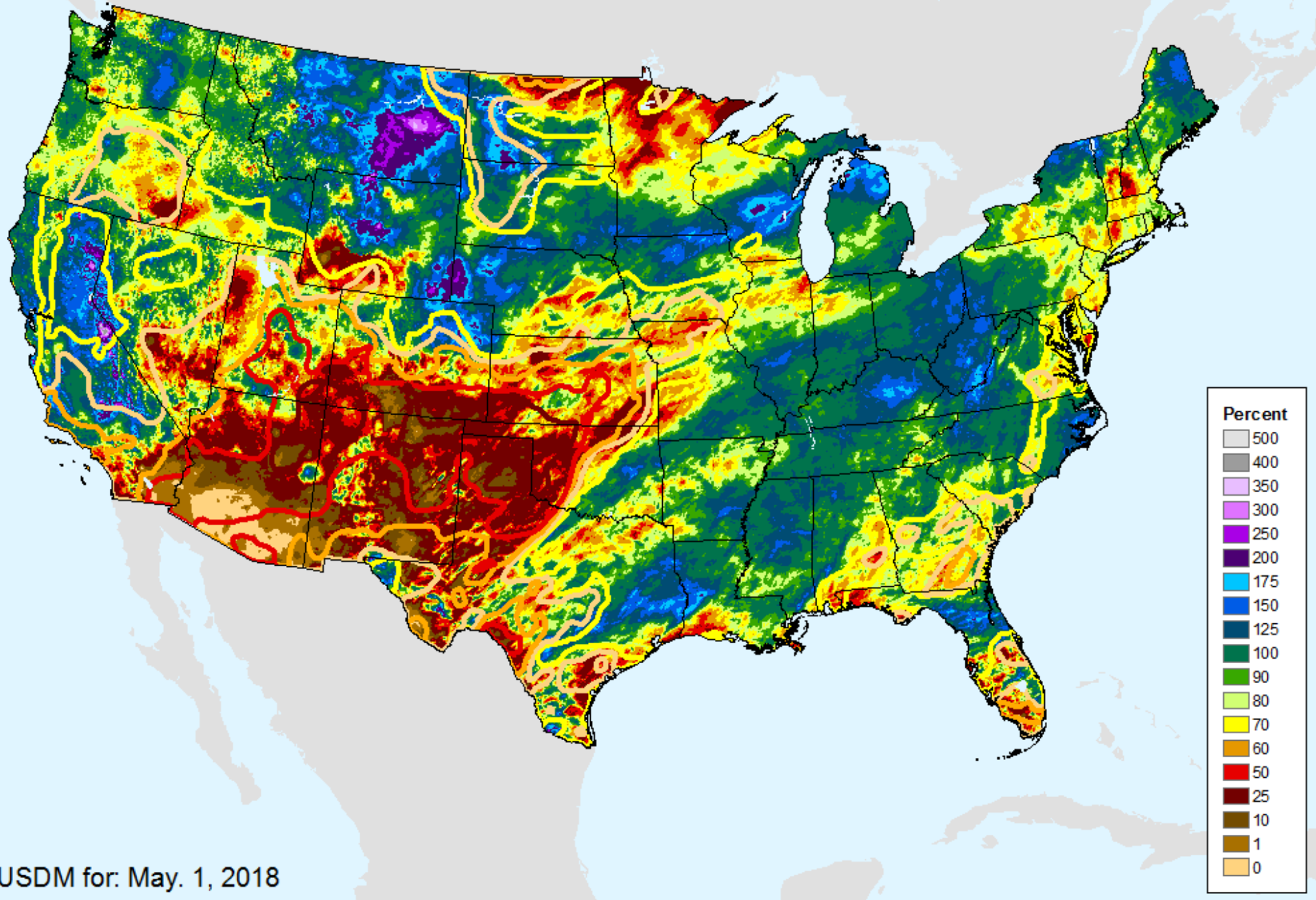
AHPS 60-Day Precip Departure

As of: Tuesday, May 8, 2018



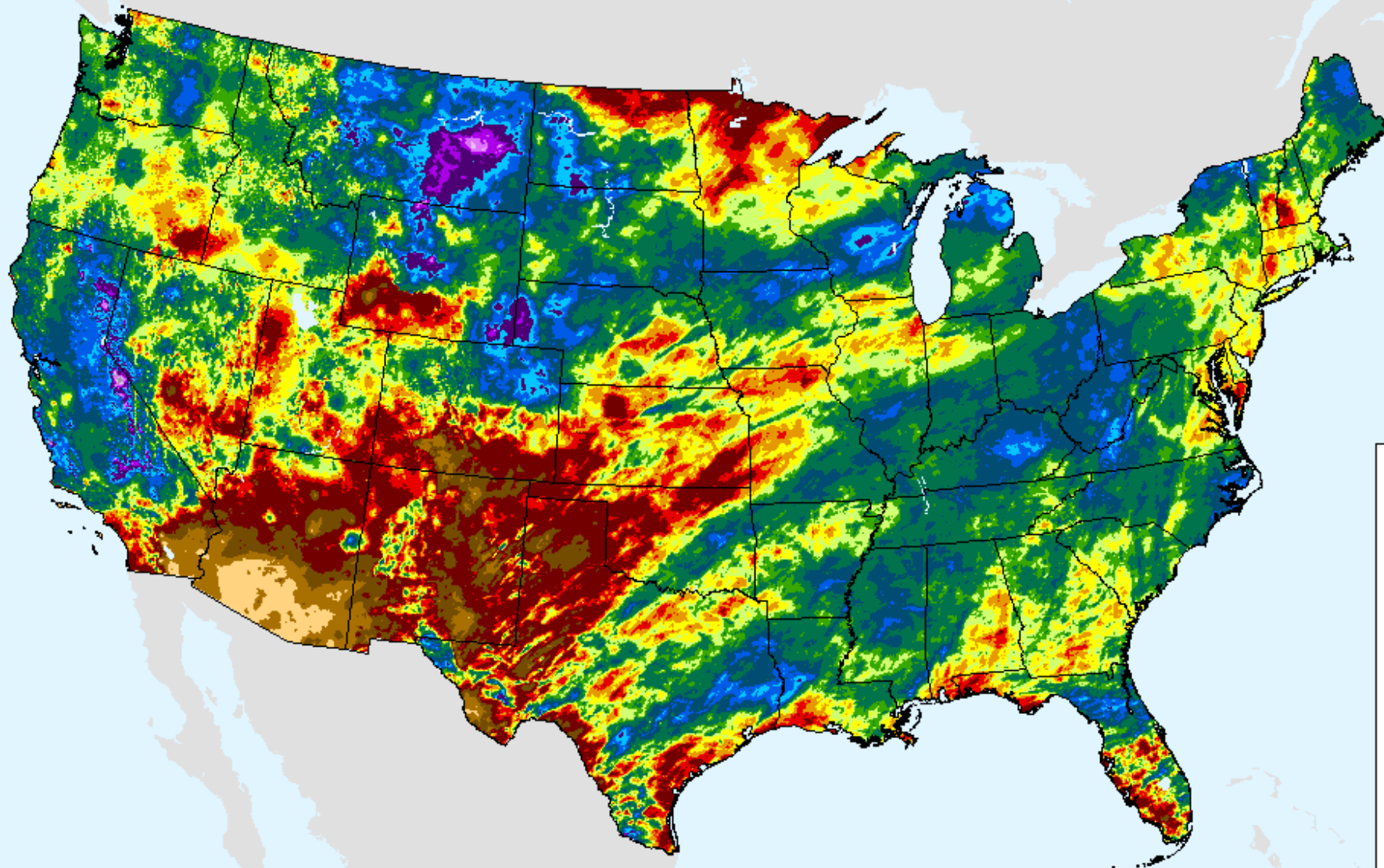
AHPS 60-Day Pct of Normal Pcp

As of: Tuesday, May 8, 2018



AHPS 60-Day Pct of Normal Pcp

As of: Tuesday, May 8, 2018

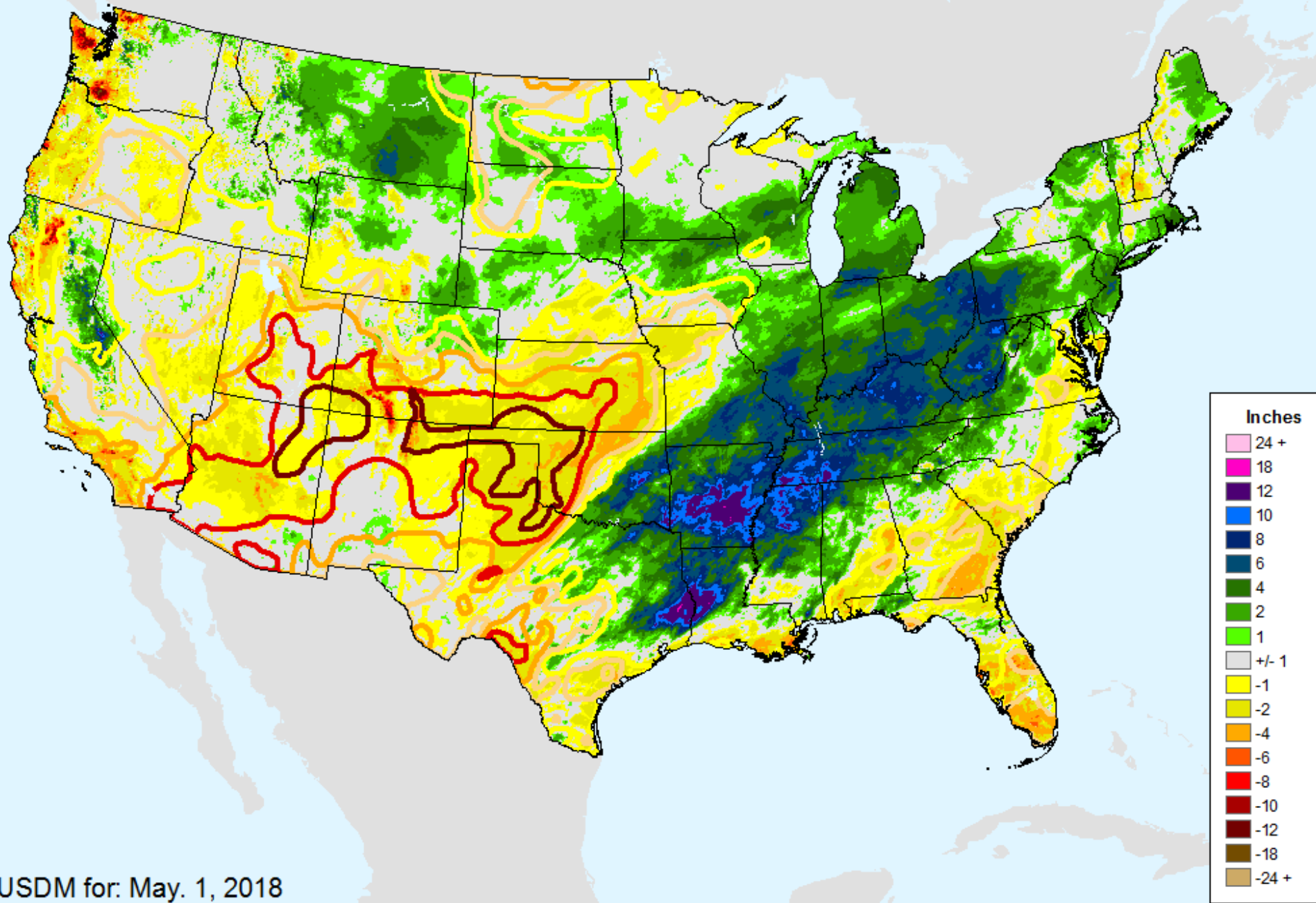


Percent

- 500
- 400
- 350
- 300
- 250
- 200
- 175
- 150
- 125
- 100
- 90
- 80
- 70
- 60
- 50
- 25
- 10
- 1
- 0

AHPS 90-Day Precip Departure

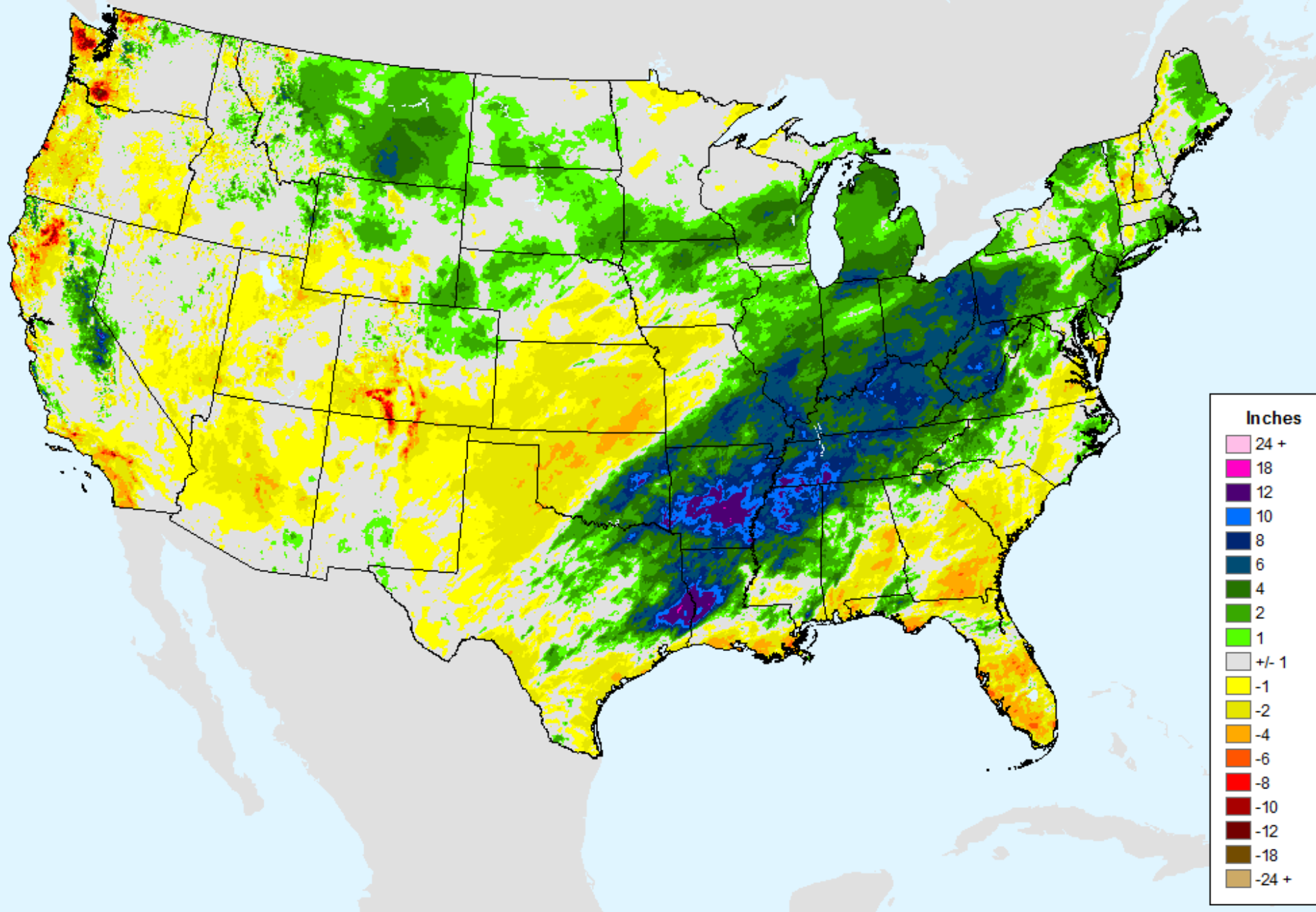
As of: Tuesday, May 8, 2018



USDM for: May. 1, 2018

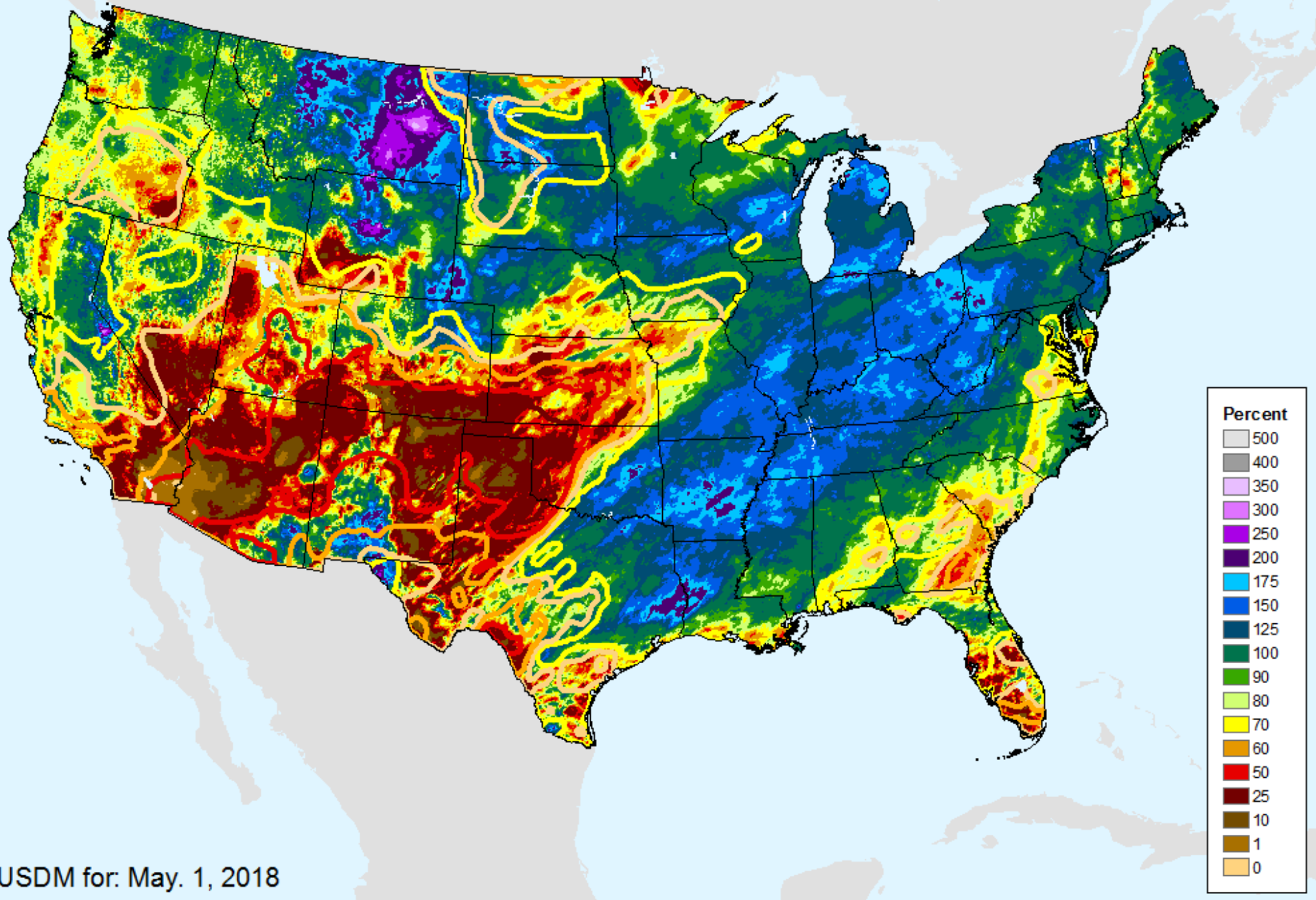
AHPS 90-Day Precip Departure

As of: Tuesday, May 8, 2018



AHPS 90-Day Pct of Normal Pcp

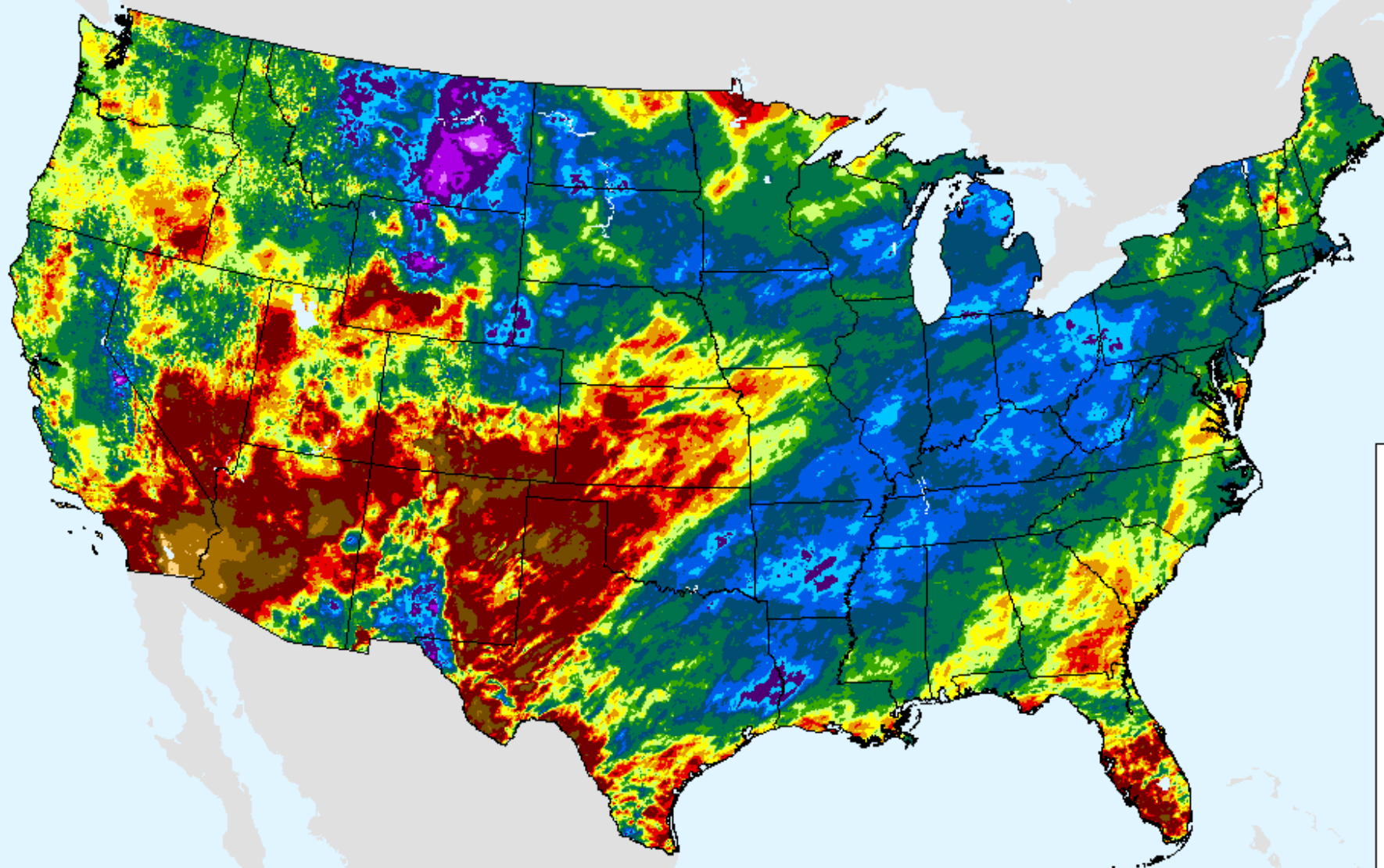
As of: Tuesday, May 8, 2018



USDM for: May. 1, 2018

AHPS 90-Day Pct of Normal Pcp

As of: Tuesday, May 8, 2018

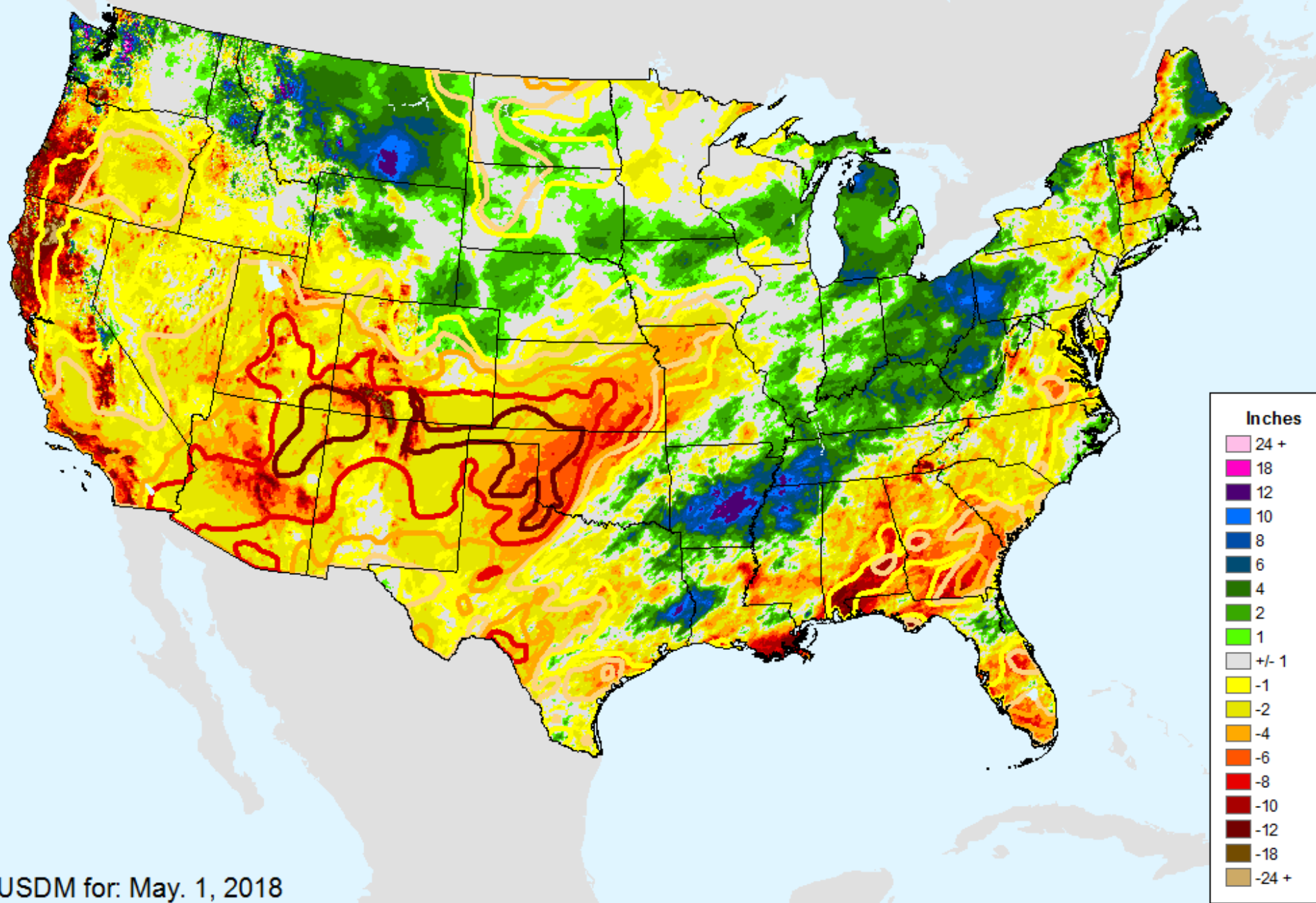


Percent

- 500
- 400
- 350
- 300
- 250
- 200
- 175
- 150
- 125
- 100
- 90
- 80
- 70
- 60
- 50
- 25
- 10
- 1
- 0

AHPS 180-Day Precip Departure

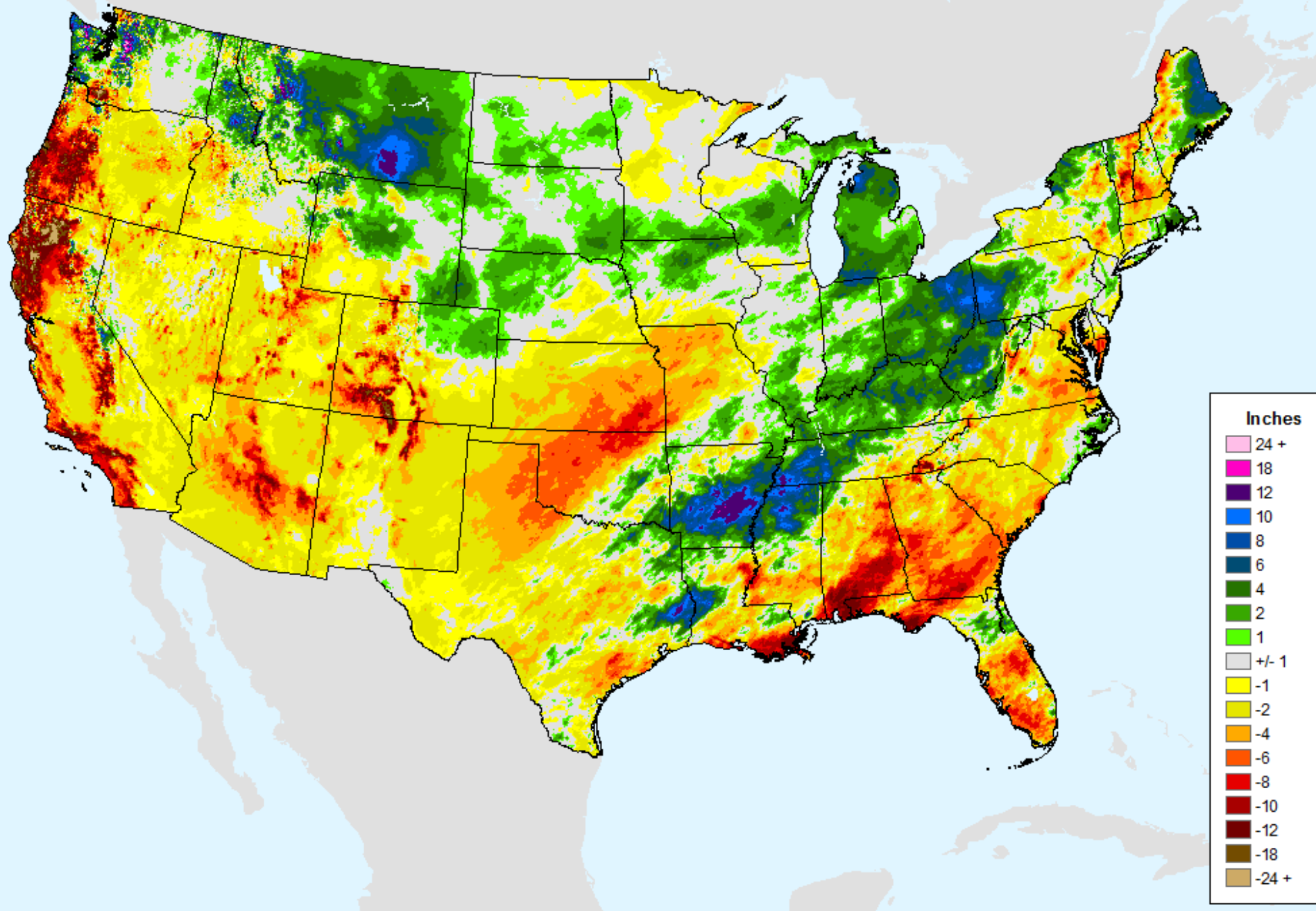
As of: Tuesday, May 8, 2018



USDM for: May. 1, 2018

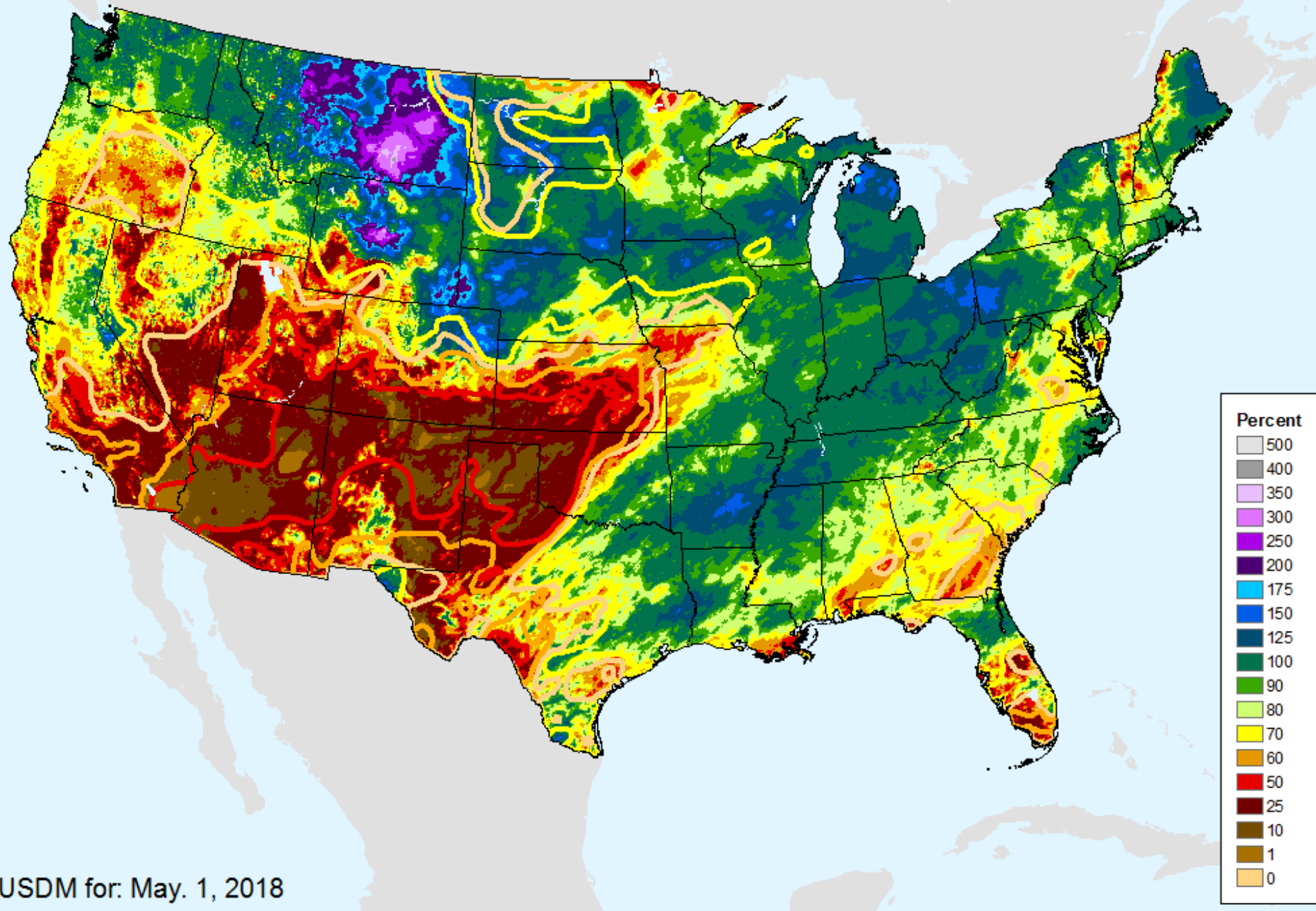
AHPS 180-Day Precip Departure

As of: Tuesday, May 8, 2018



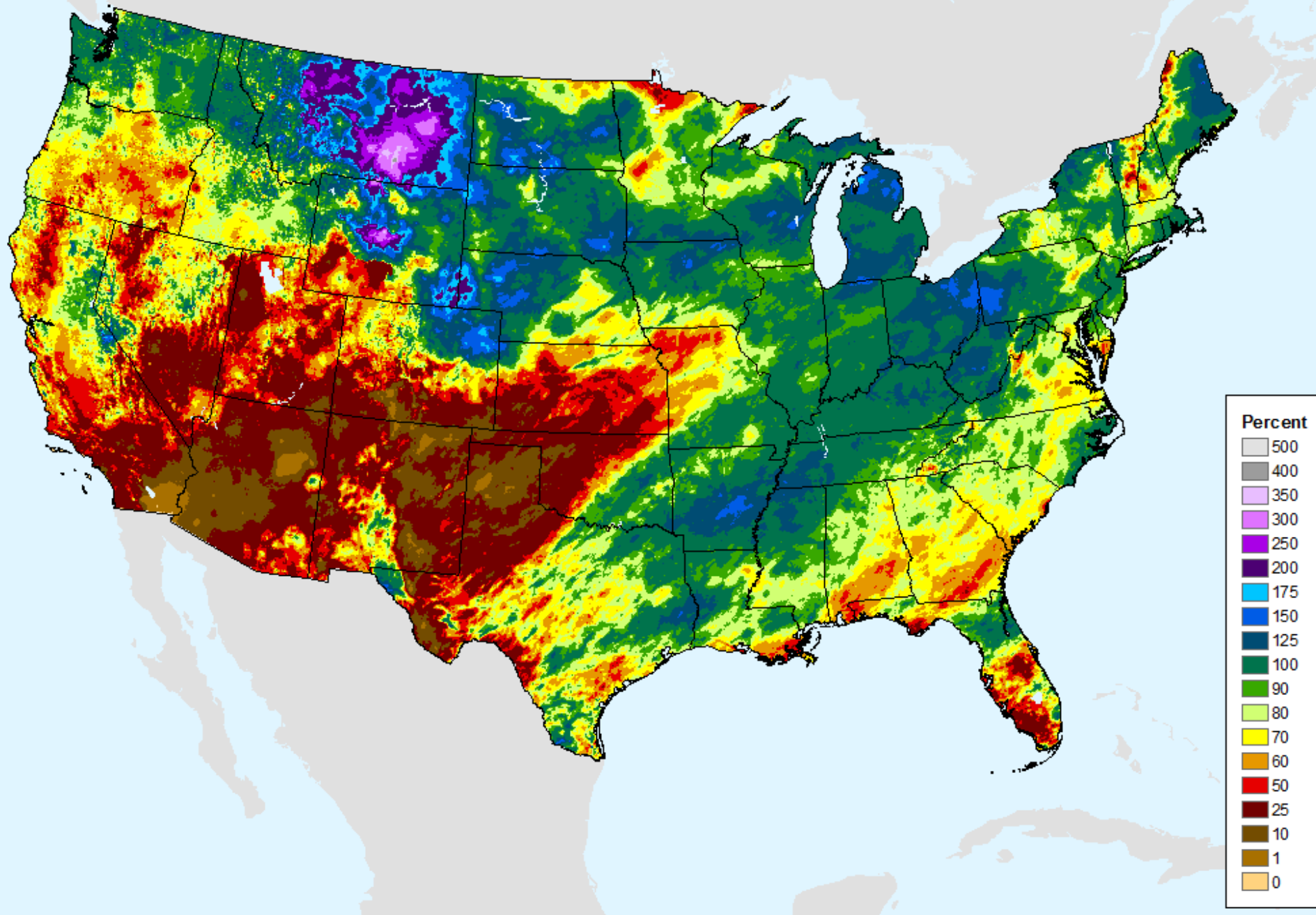
AHPS 180-Day Pct of Normal Pcp

As of: Tuesday, May 8, 2018



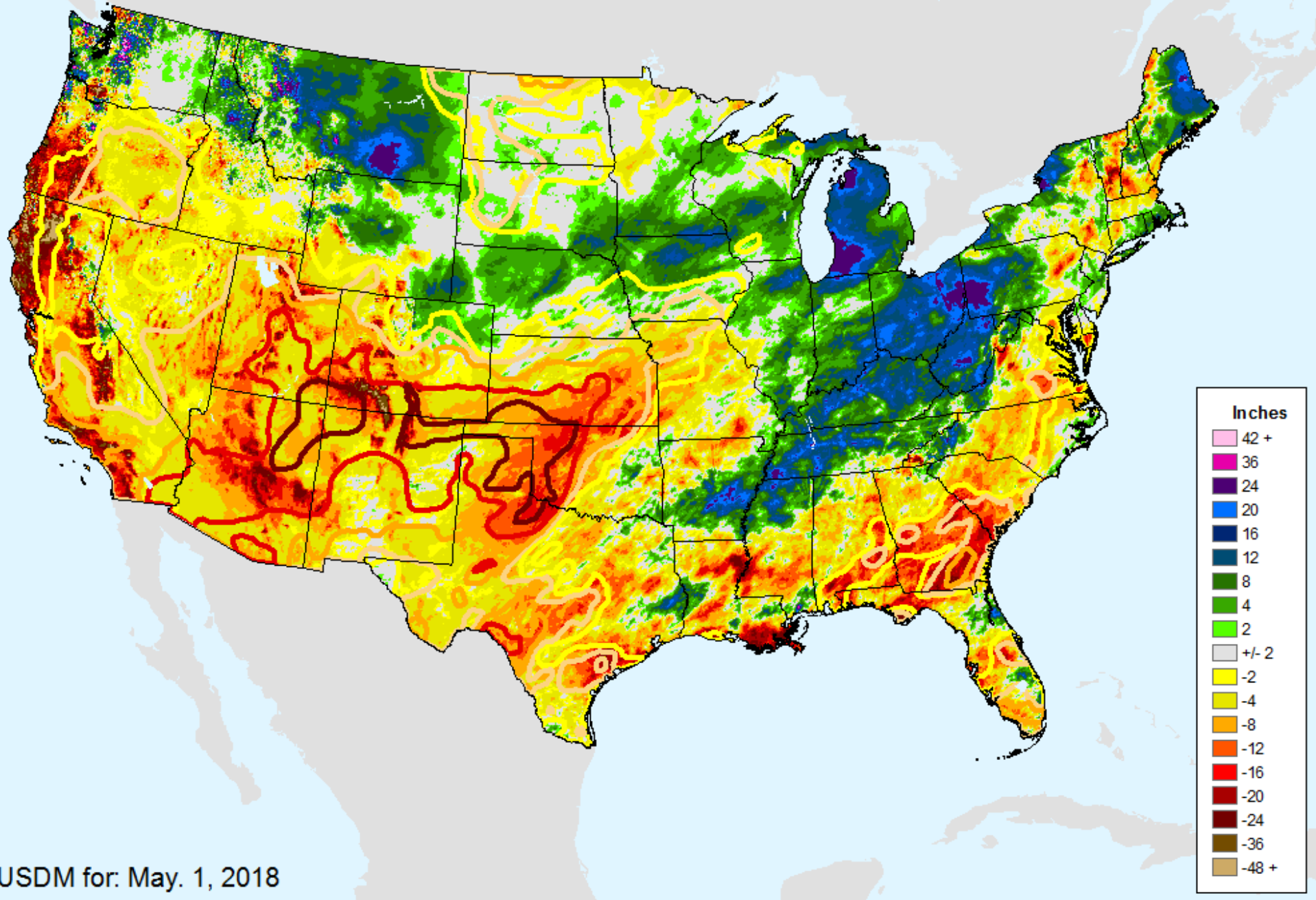
AHPS 180-Day Pct of Normal Pcp

As of: Tuesday, May 8, 2018



AHPS Water-Year Precip Departure

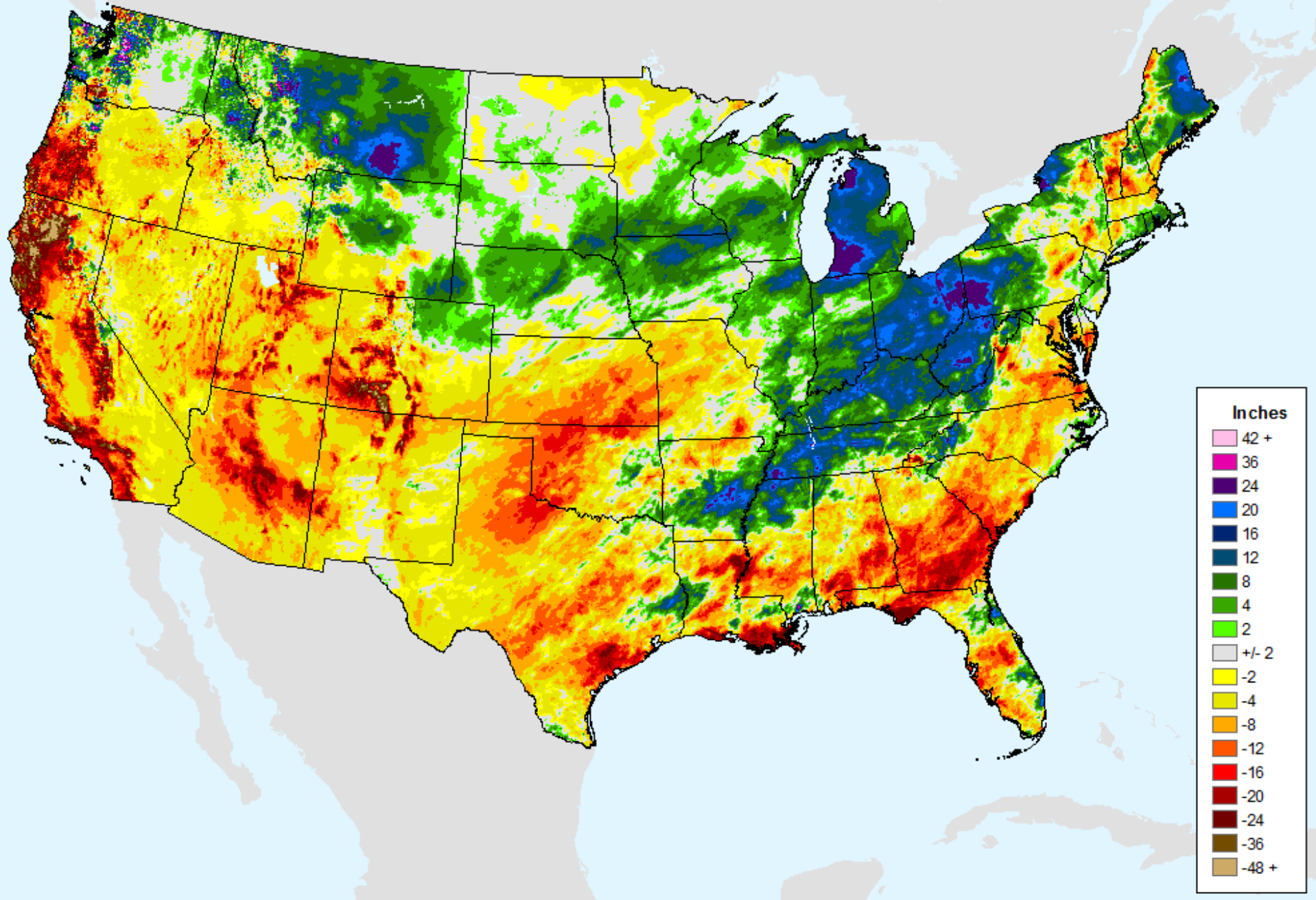
As of: Tuesday, May 8, 2018



USDM for: May. 1, 2018

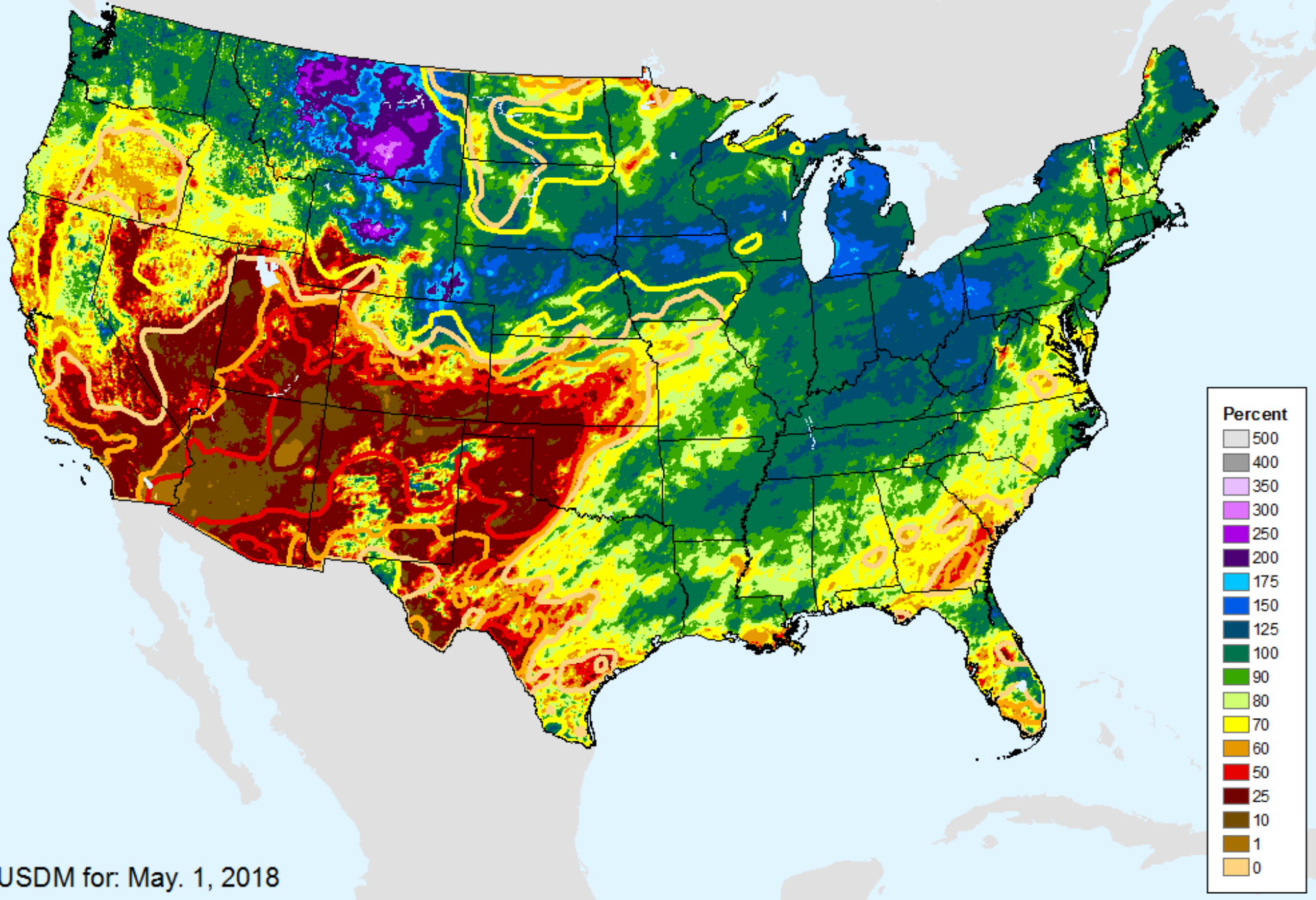
AHPS Water-Year Precip Departure

As of: Tuesday, May 8, 2018



AHPS Water-Year Pct of Normal Pcp

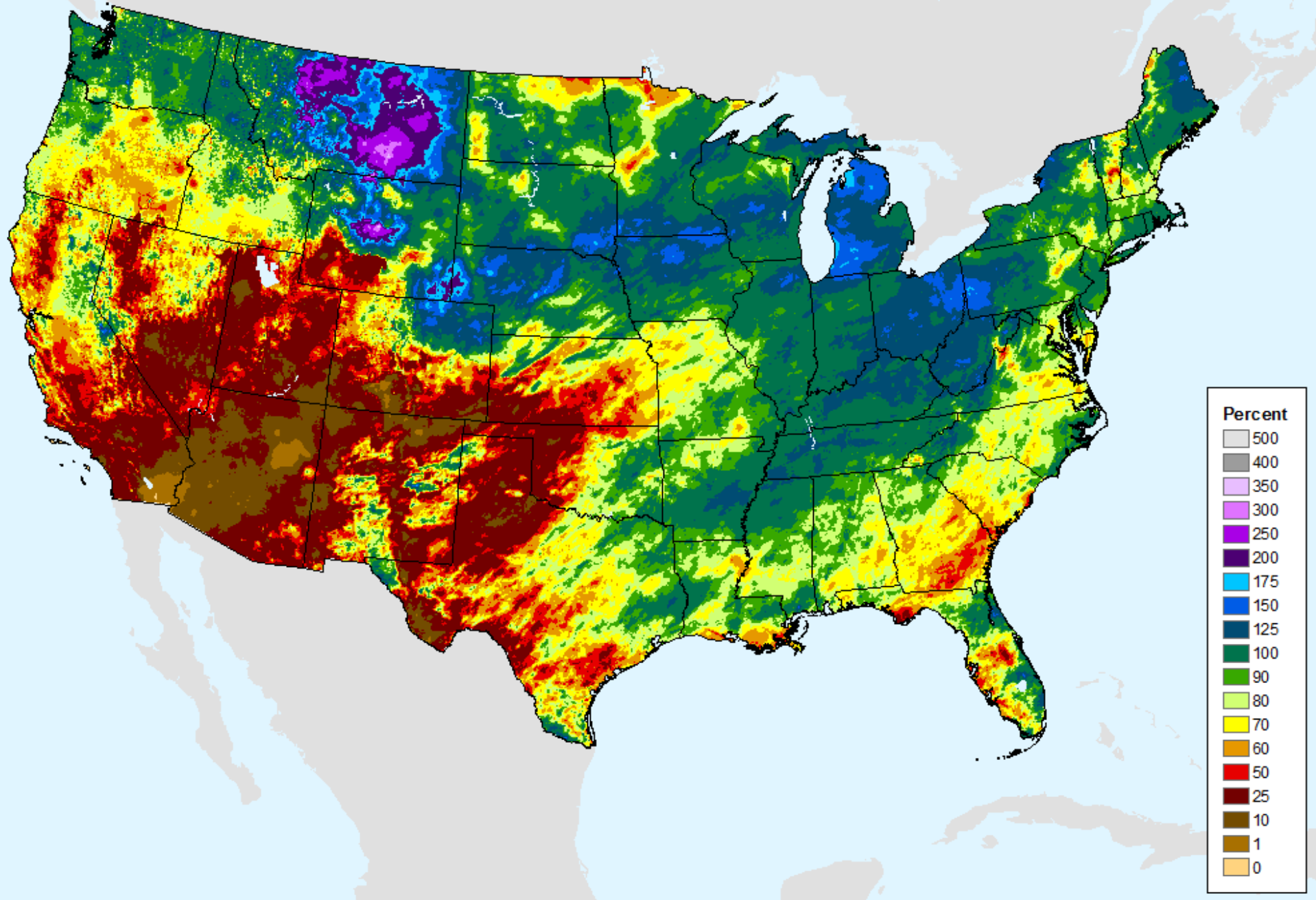
As of: Tuesday, May 8, 2018



USDM for: May. 1, 2018

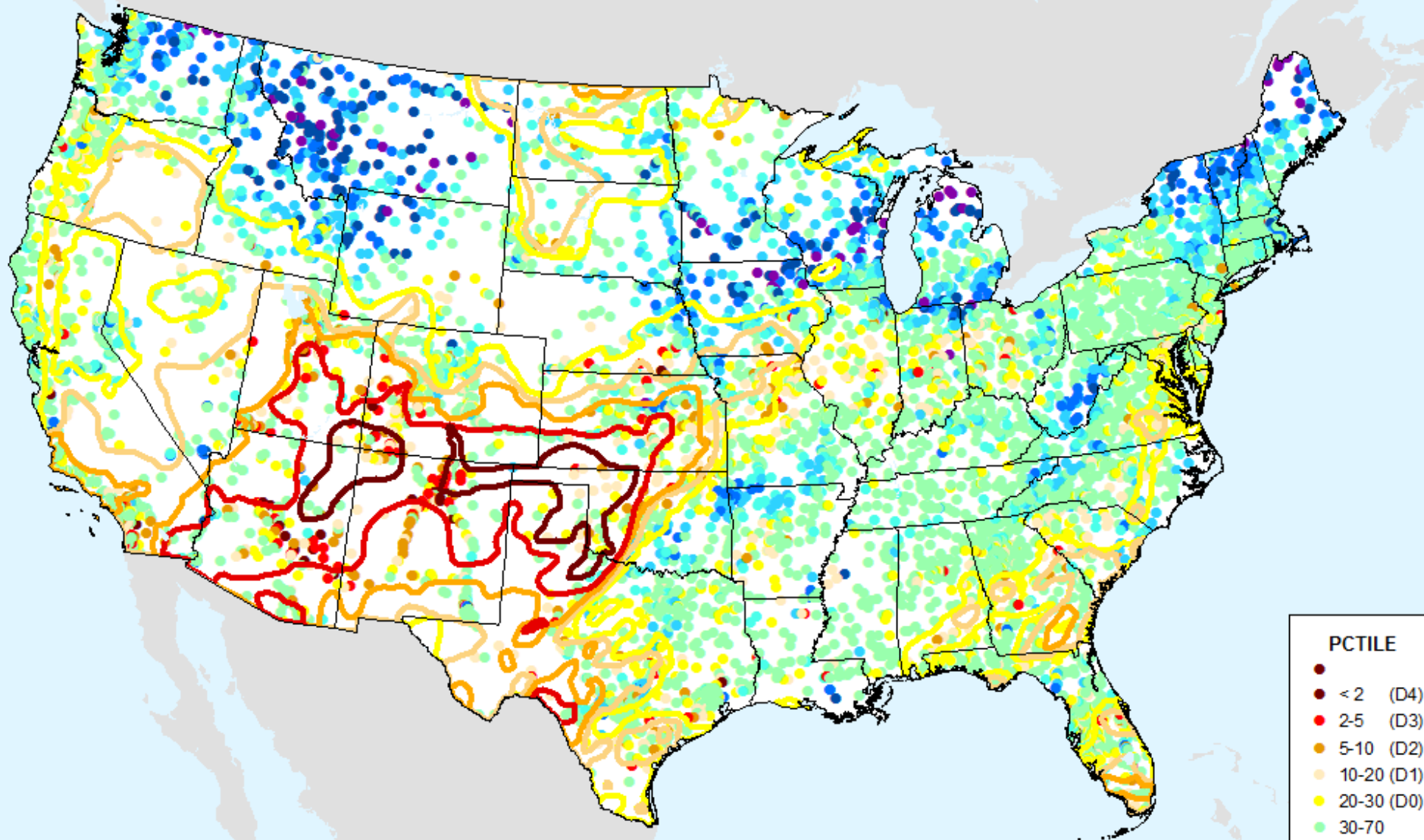
AHPS Water-Year Pct of Normal Pcp

As of: Tuesday, May 8, 2018



USGS 7-Day Avg Streamflow

As of: Tuesday, May 8, 2018



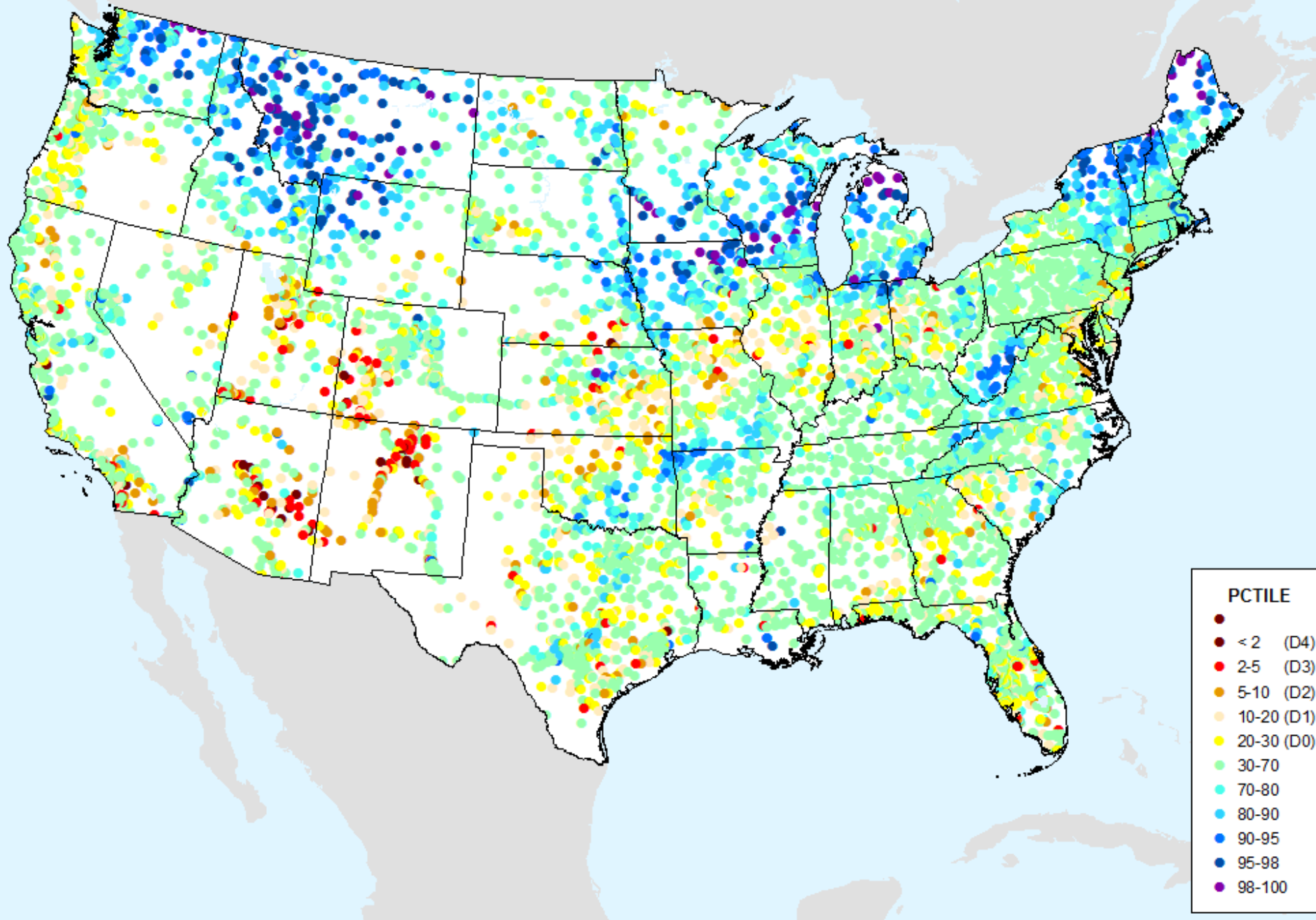
PCTILE

- < 2 (D4)
- 2-5 (D3)
- 5-10 (D2)
- 10-20 (D1)
- 20-30 (D0)
- 30-70
- 70-80
- 80-90
- 90-95
- 95-98
- 98-100

USDM for: May. 1, 2018

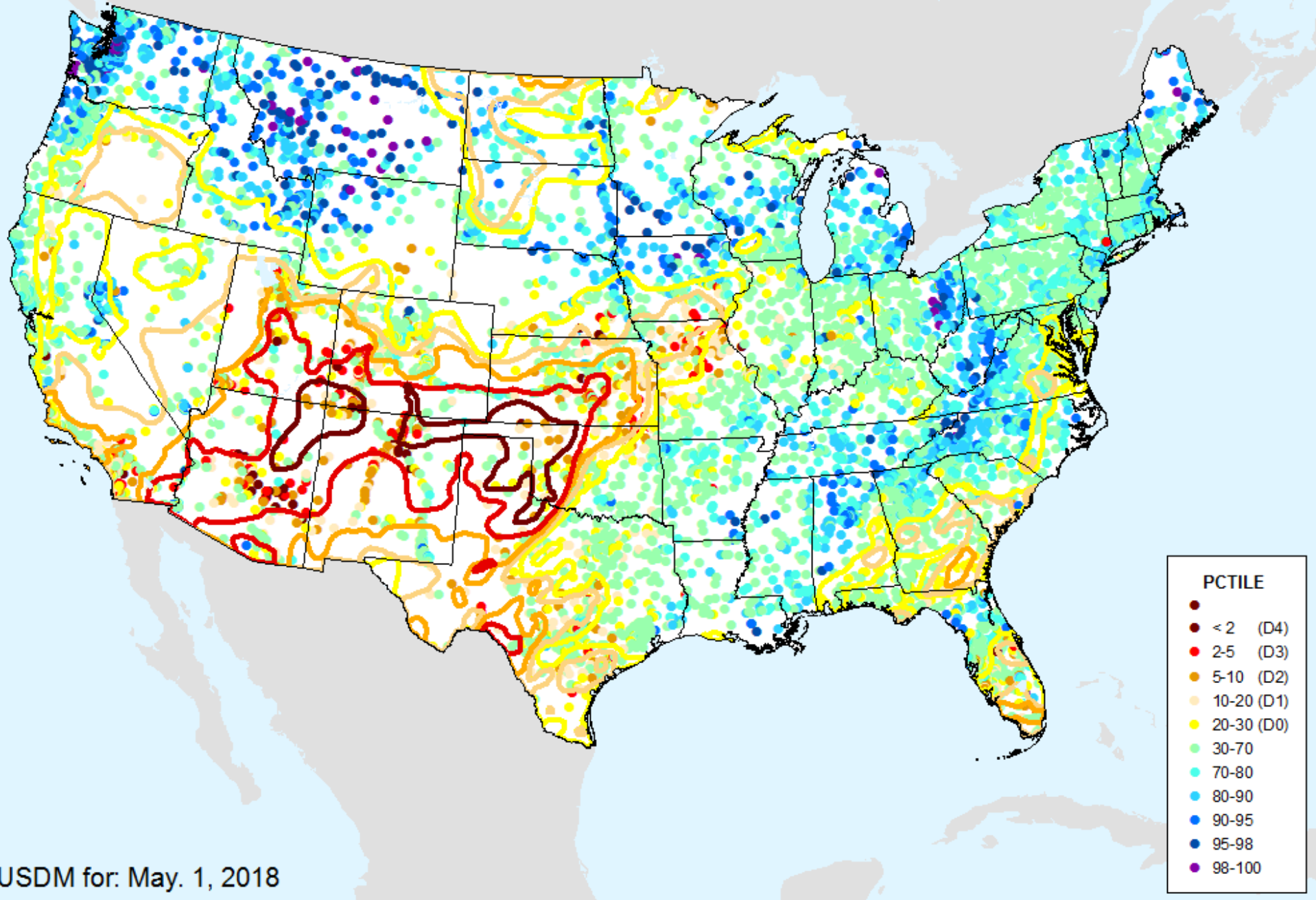
USGS 7-Day Avg Streamflow

As of: Tuesday, May 8, 2018



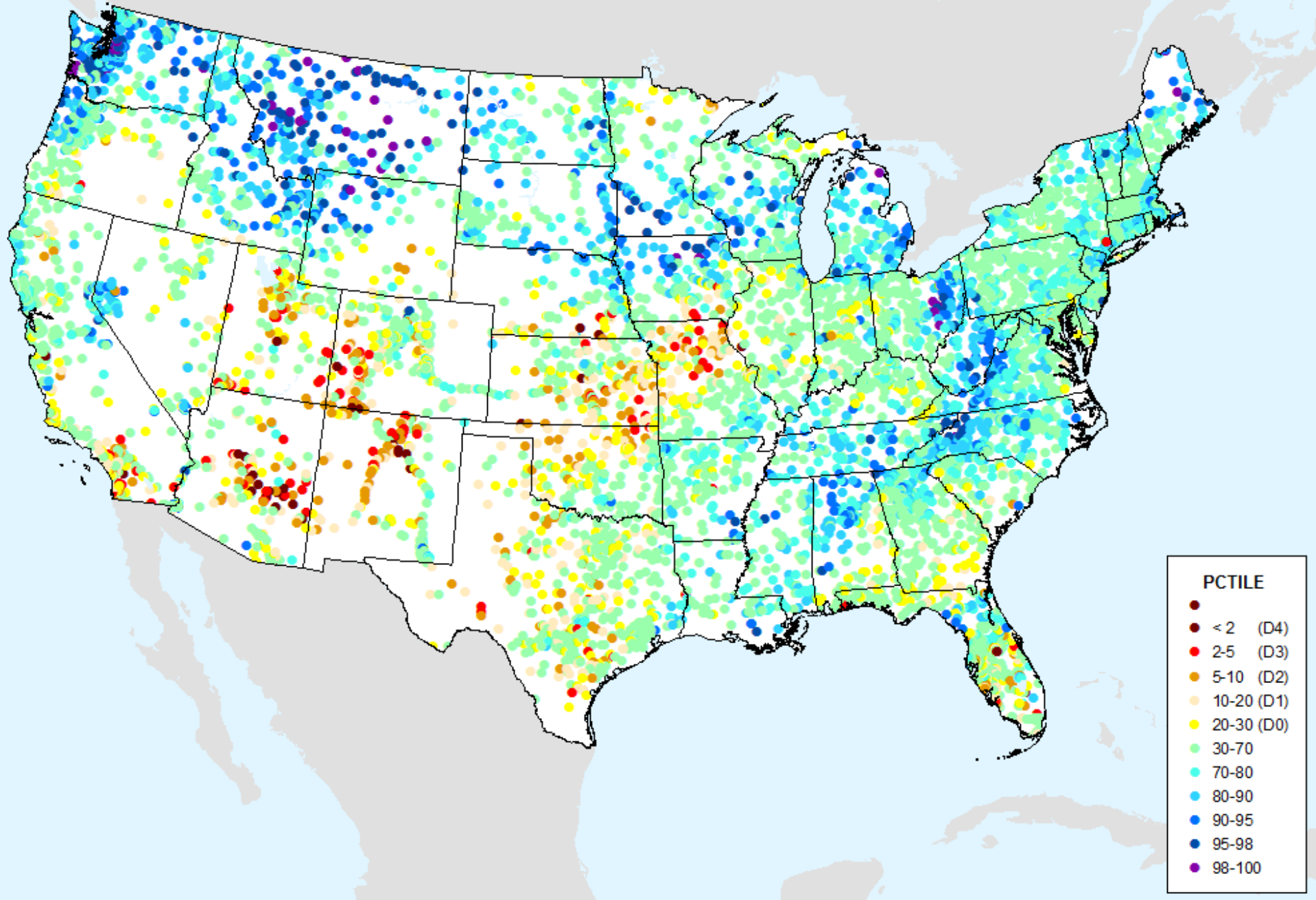
USGS 28-Day Avg Streamflow

As of: Tuesday, May 8, 2018



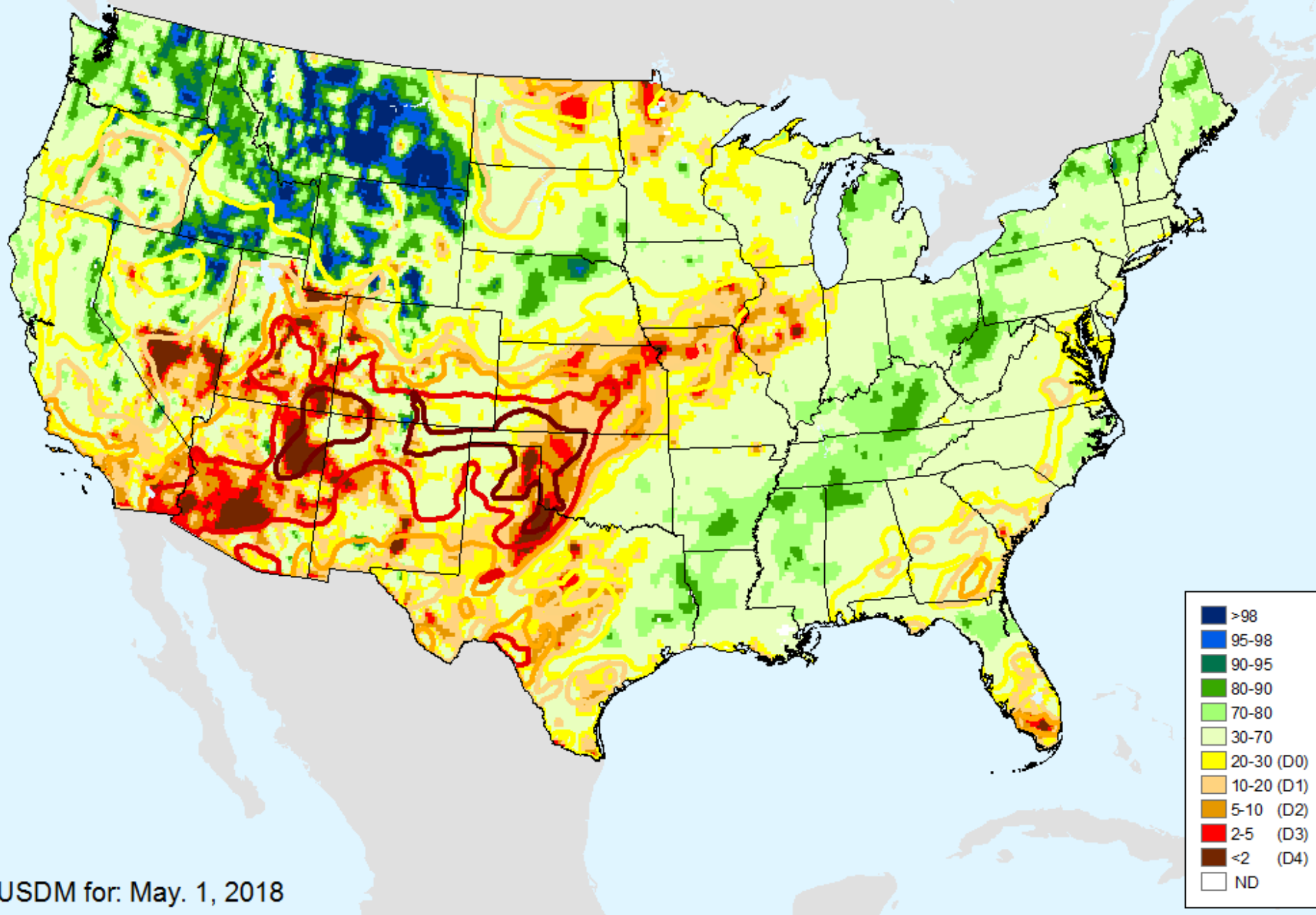
USGS 28-Day Avg Streamflow

As of: Tuesday, May 8, 2018



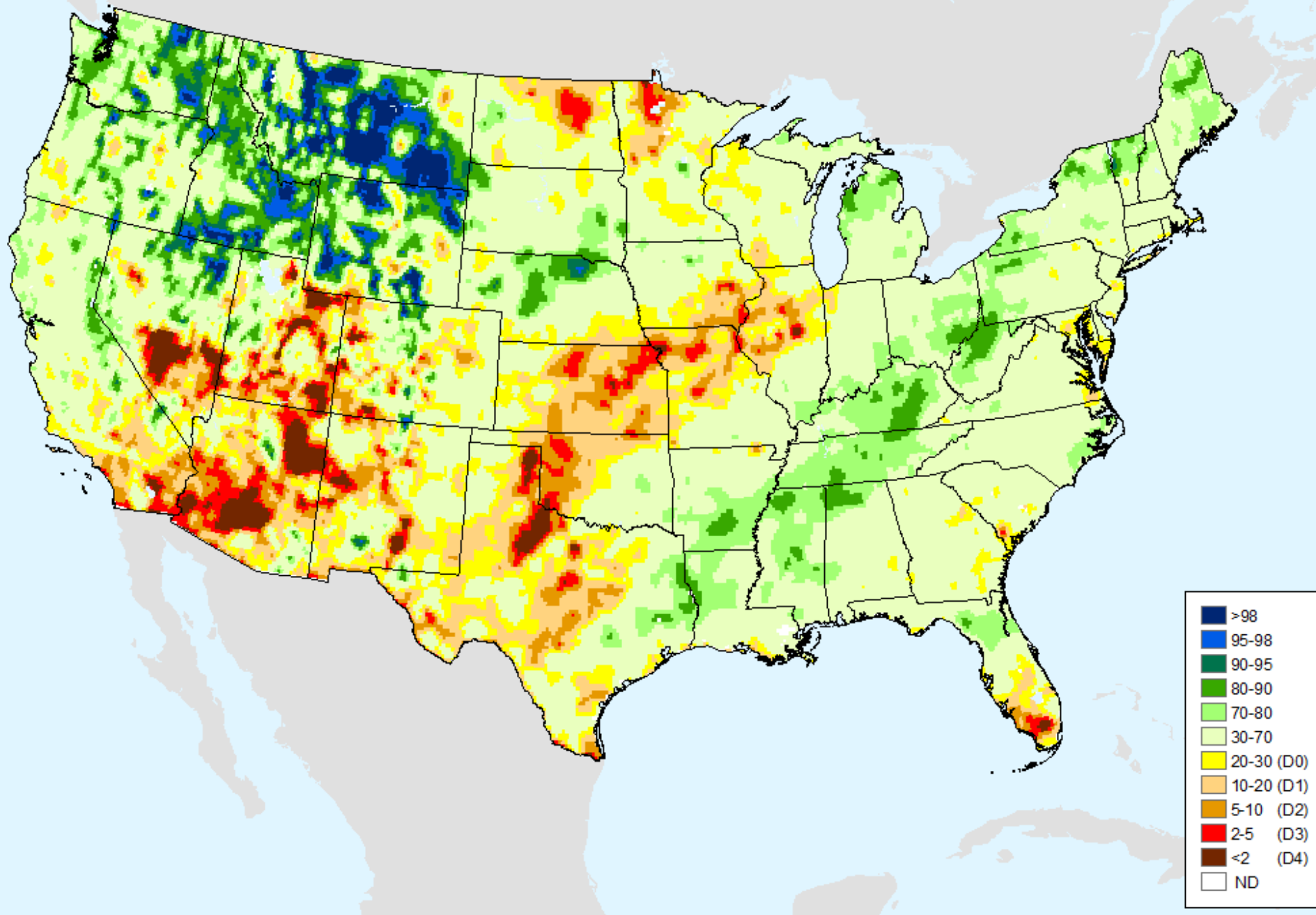
NLDAS Top 1m Soil Moisture

As of: Tuesday, May 8, 2018



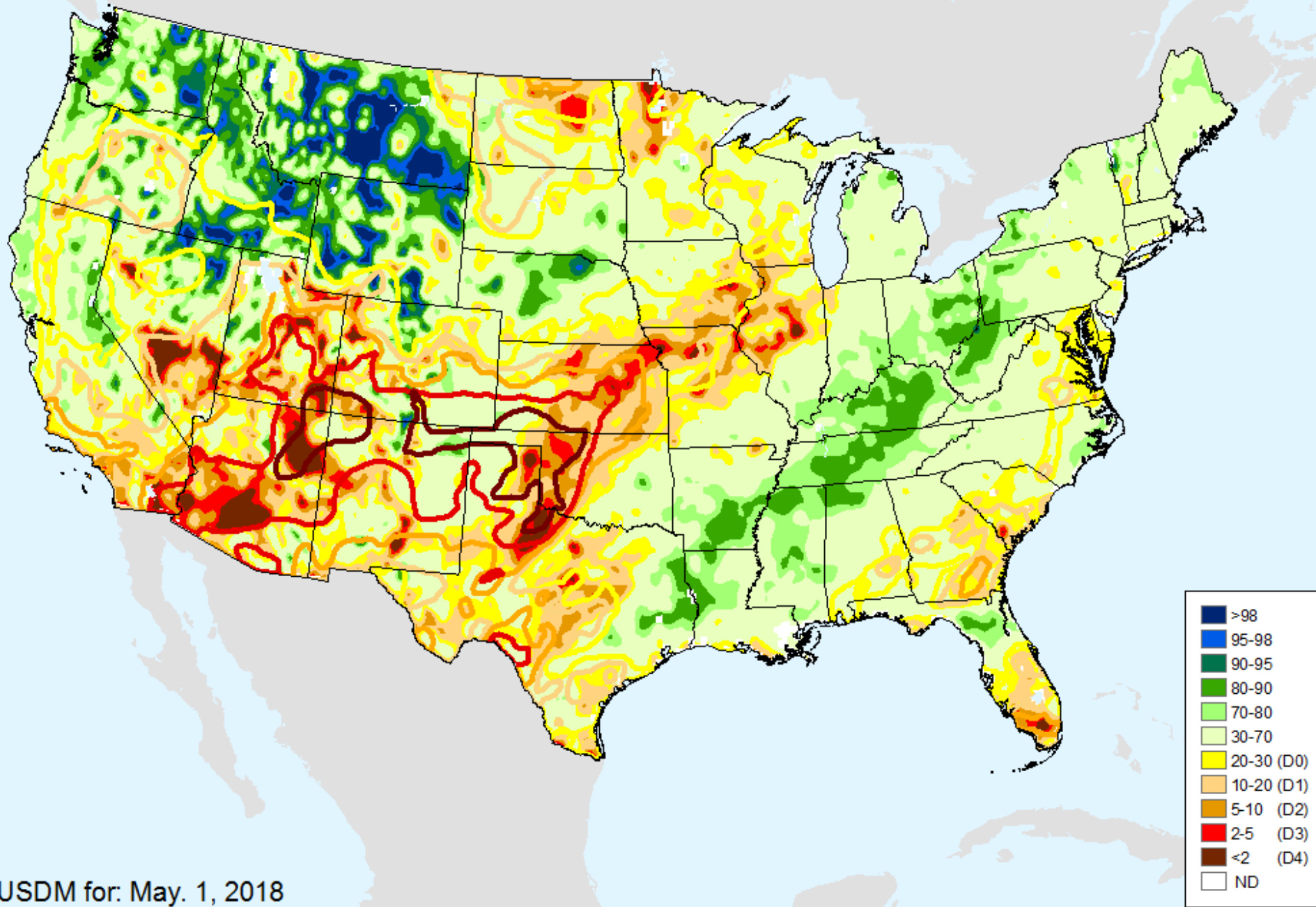
NLDAS Top 1m Soil Moisture

As of: Tuesday, May 8, 2018



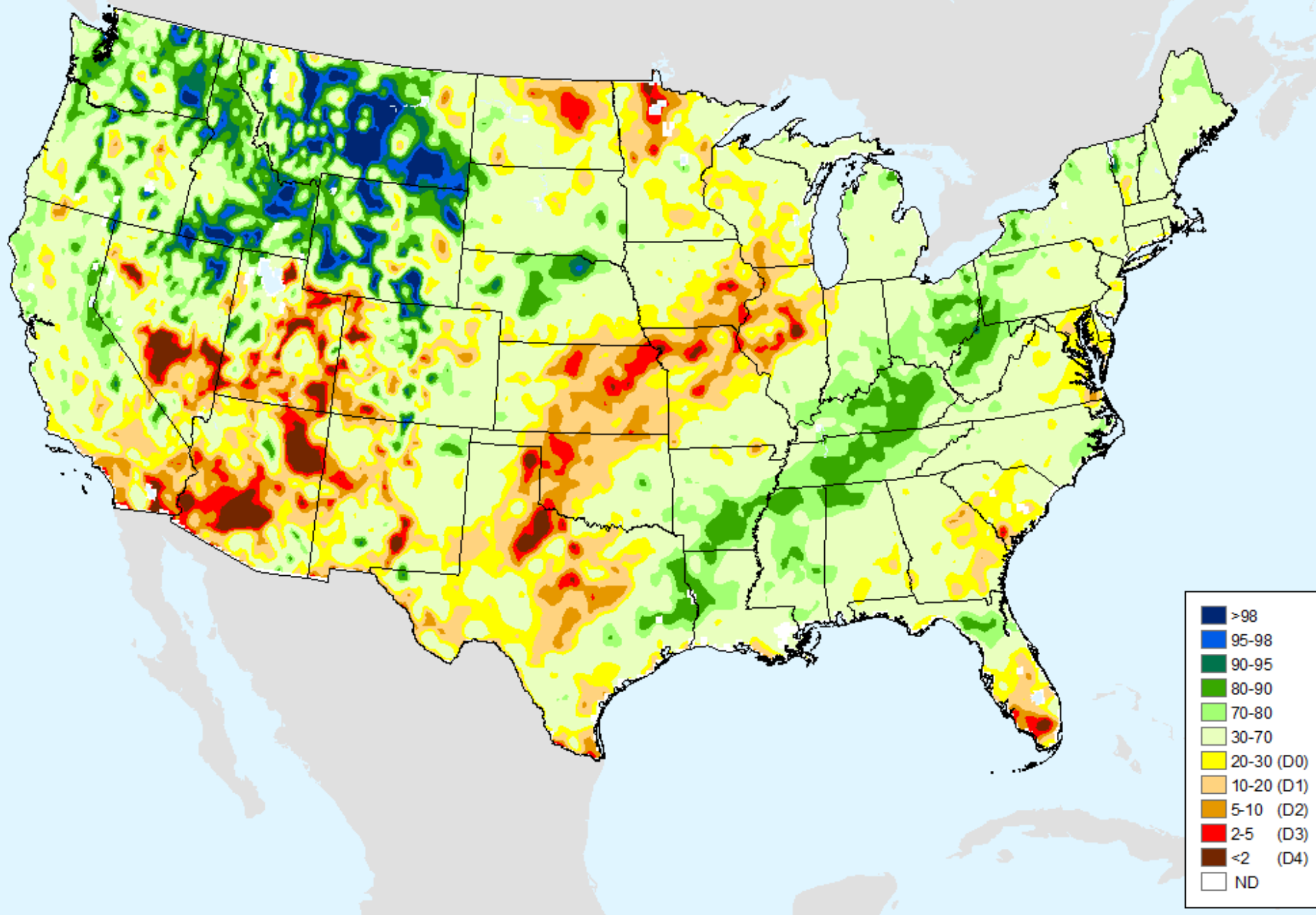
NLDAS Total Column Soil Moisture

As of: Tuesday, May 8, 2018



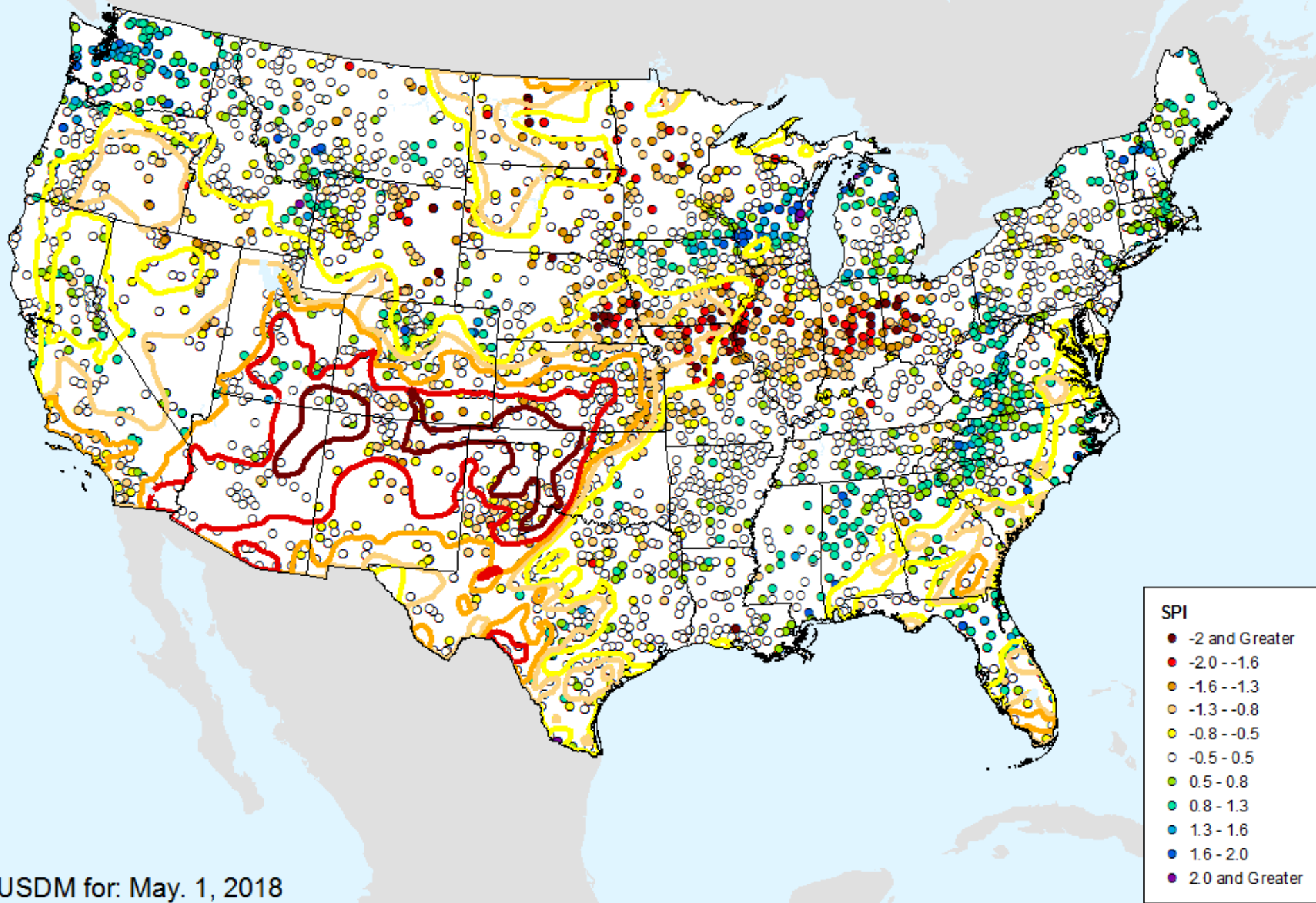
NLDAS Total Column Soil Moisture

As of: Tuesday, May 8, 2018



HPRCC 1-month SPI

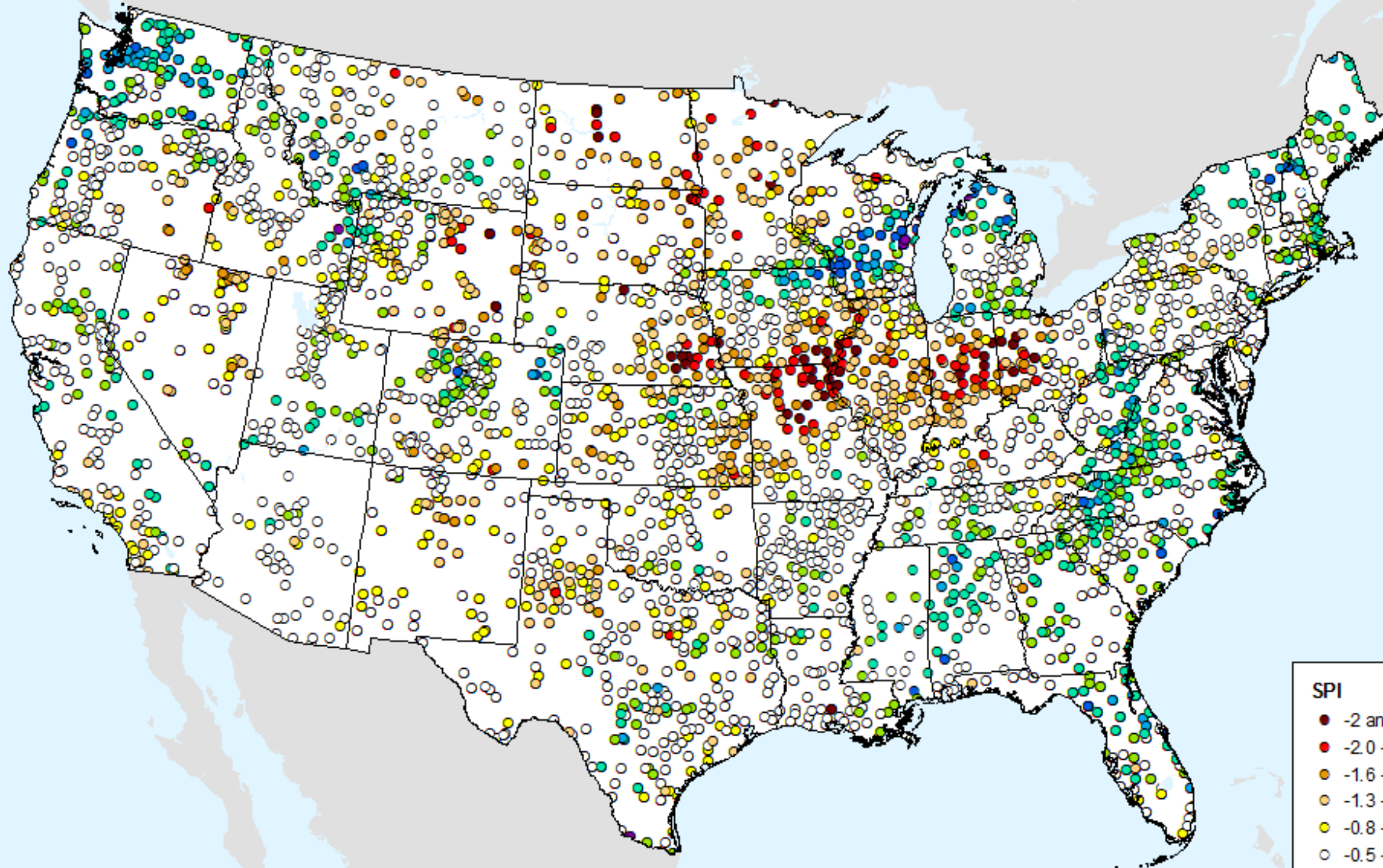
As of: Tuesday, May 8, 2018



USDM for: May. 1, 2018

HPRCC 1-month SPI

As of: Tuesday, May 8, 2018

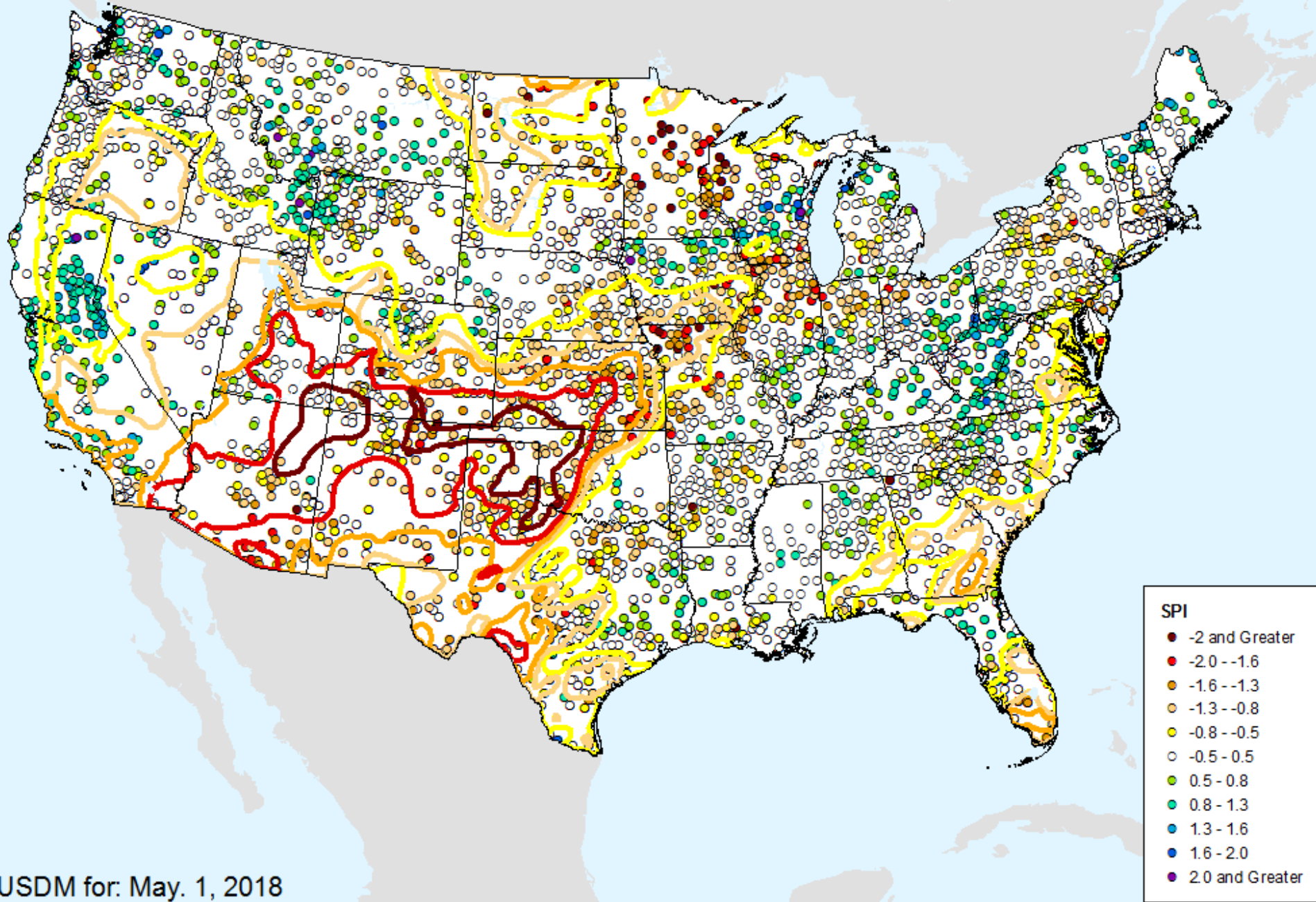


SPI

- -2 and Greater
- -2.0 -- -1.6
- -1.6 -- -1.3
- -1.3 -- -0.8
- -0.8 -- -0.5
- -0.5 - 0.5
- 0.5 - 0.8
- 0.8 - 1.3
- 1.3 - 1.6
- 1.6 - 2.0
- 2.0 and Greater

HPRCC 2-month SPI

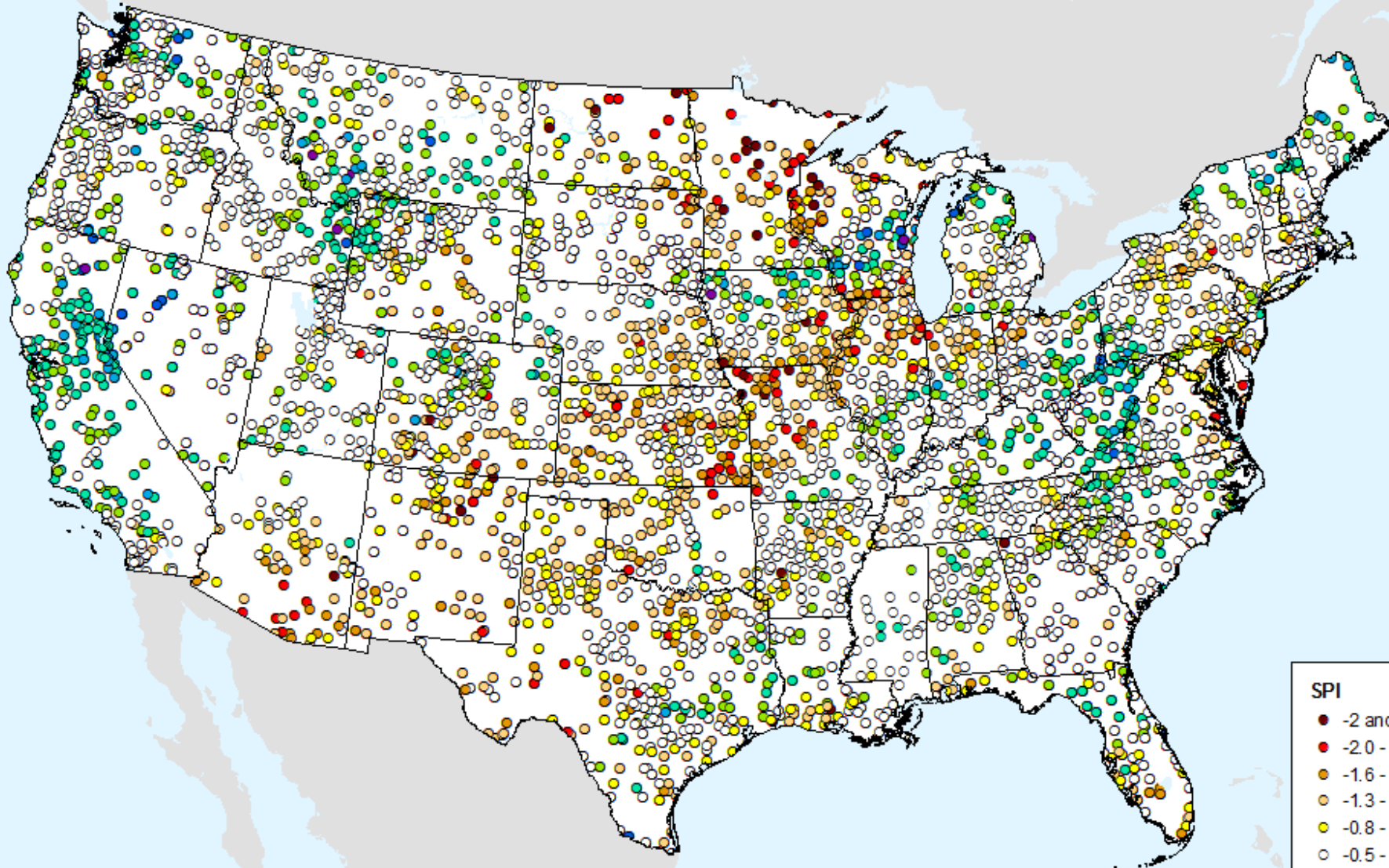
As of: Tuesday, May 8, 2018



USDM for: May. 1, 2018

HPRCC 2-month SPI

As of: Tuesday, May 8, 2018

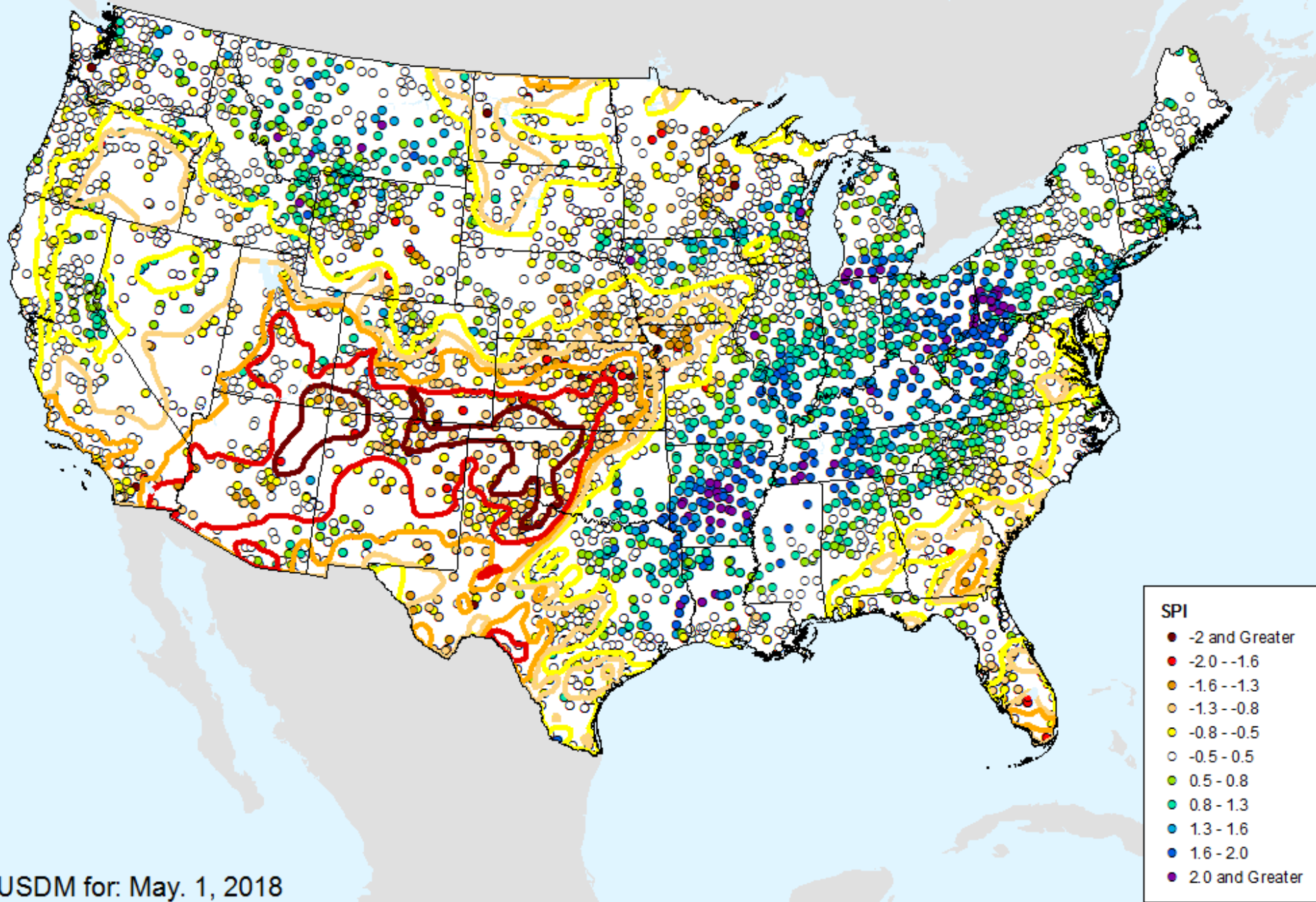


SPI

- -2 and Greater
- -2.0 -- -1.6
- -1.6 -- -1.3
- -1.3 -- -0.8
- -0.8 -- -0.5
- -0.5 - 0.5
- 0.5 - 0.8
- 0.8 - 1.3
- 1.3 - 1.6
- 1.6 - 2.0
- 2.0 and Greater

HPRCC 3-month SPI

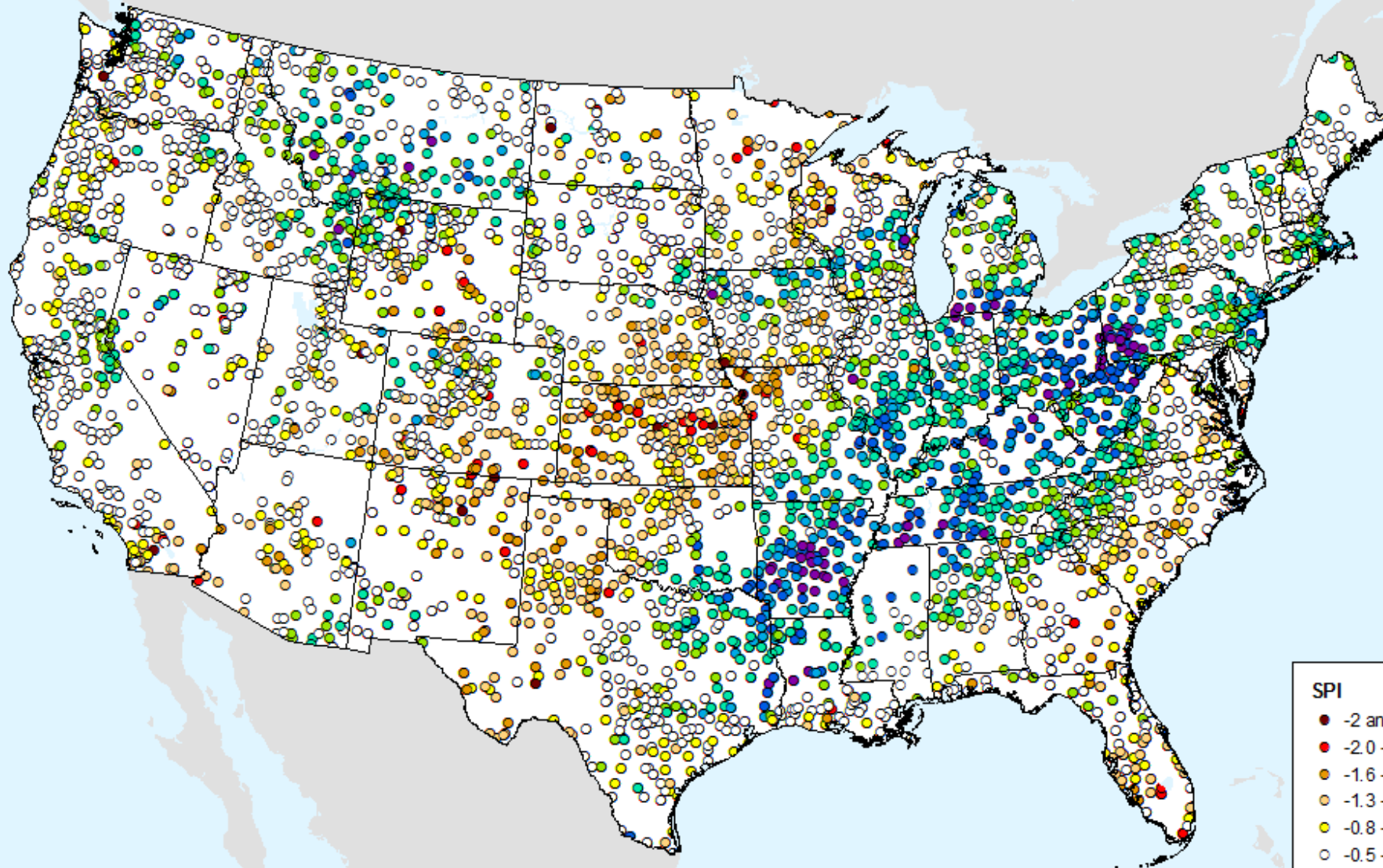
As of: Tuesday, May 8, 2018



USDM for: May. 1, 2018

HPRCC 3-month SPI

As of: Tuesday, May 8, 2018

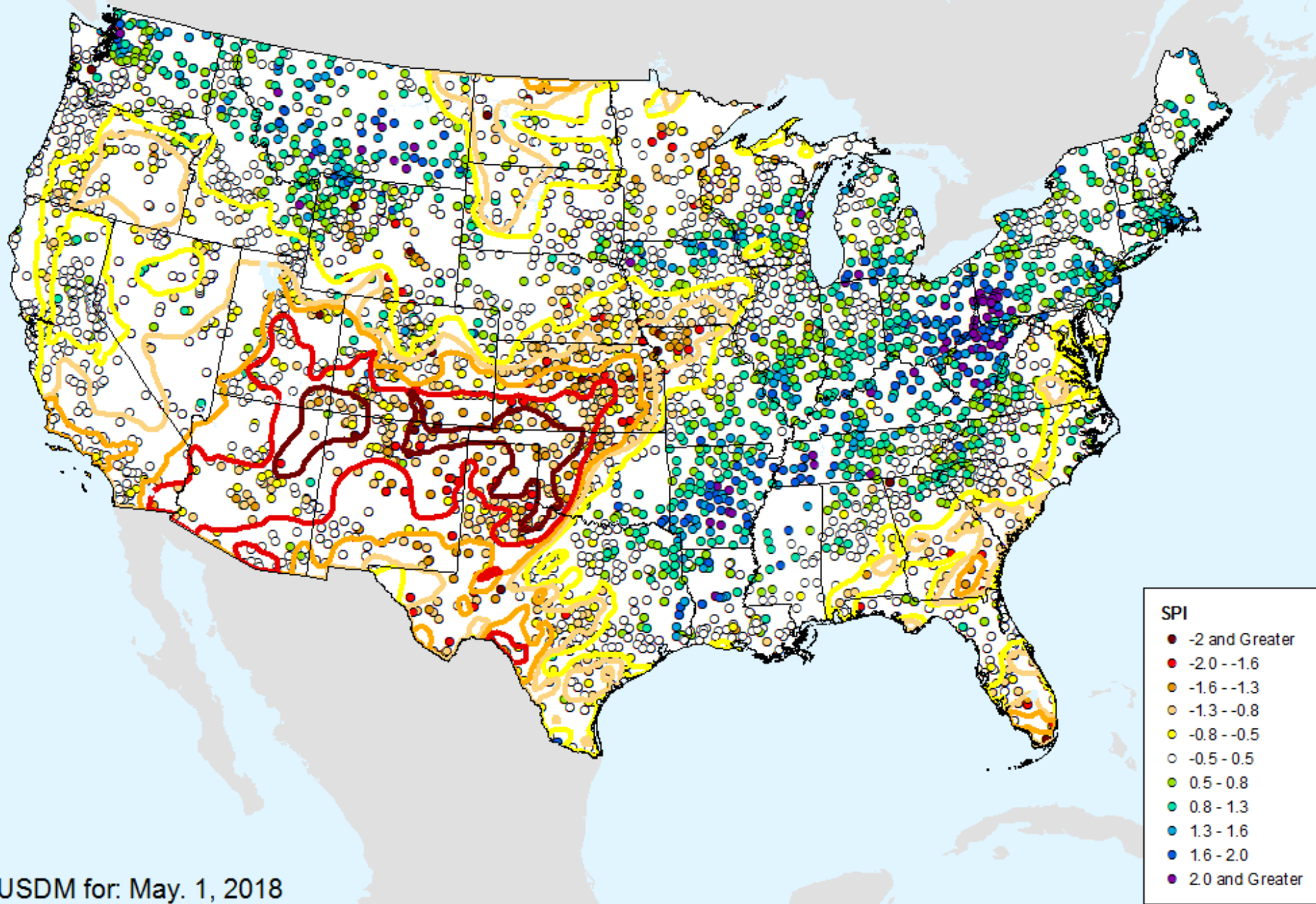


SPI

- -2 and Greater
- -2.0 -- -1.6
- -1.6 -- -1.3
- -1.3 -- -0.8
- -0.8 -- -0.5
- -0.5 - 0.5
- 0.5 - 0.8
- 0.8 - 1.3
- 1.3 - 1.6
- 1.6 - 2.0
- 2.0 and Greater

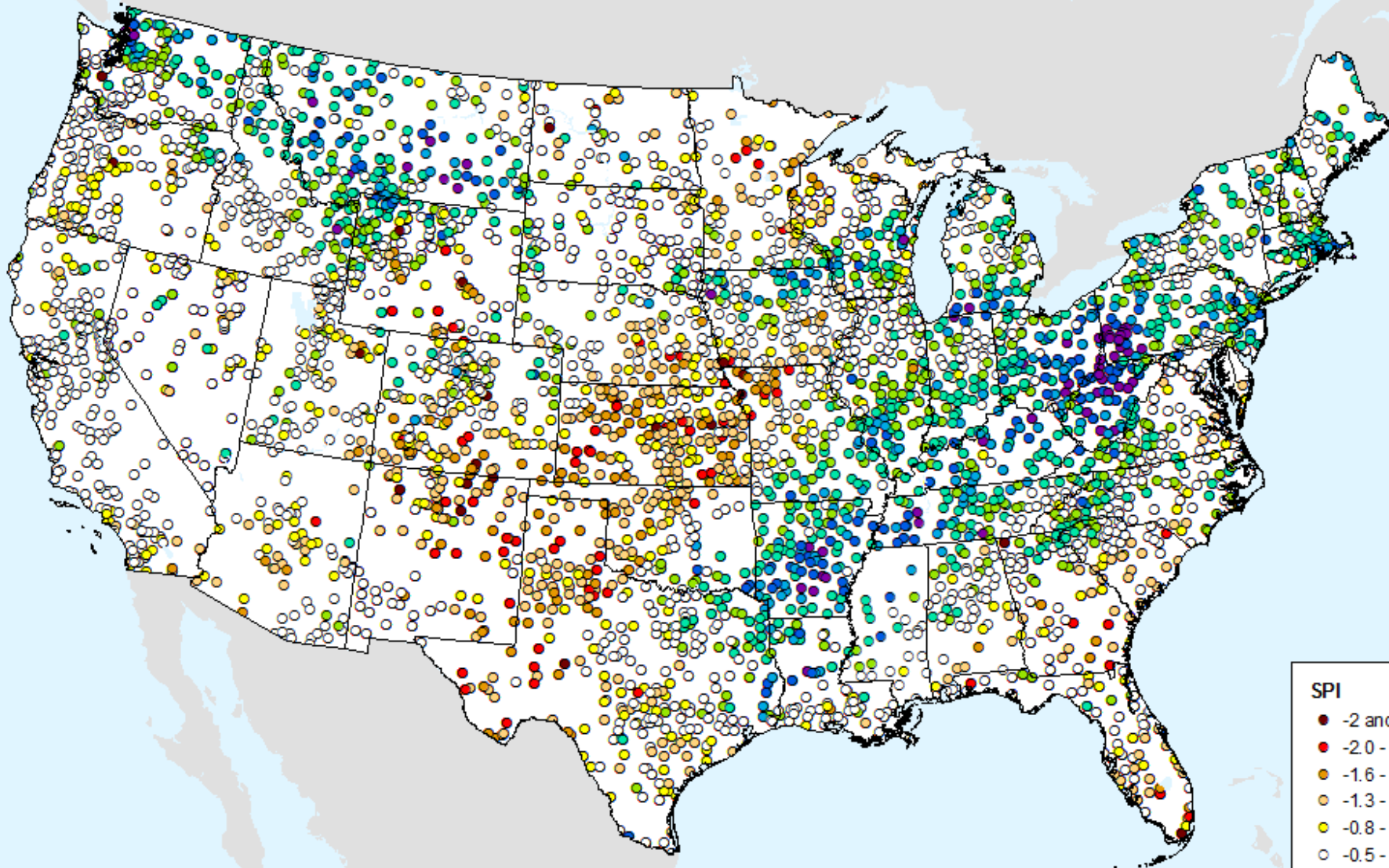
HPRCC 4-month SPI

As of: Tuesday, May 8, 2018



HPRCC 4-month SPI

As of: Tuesday, May 8, 2018

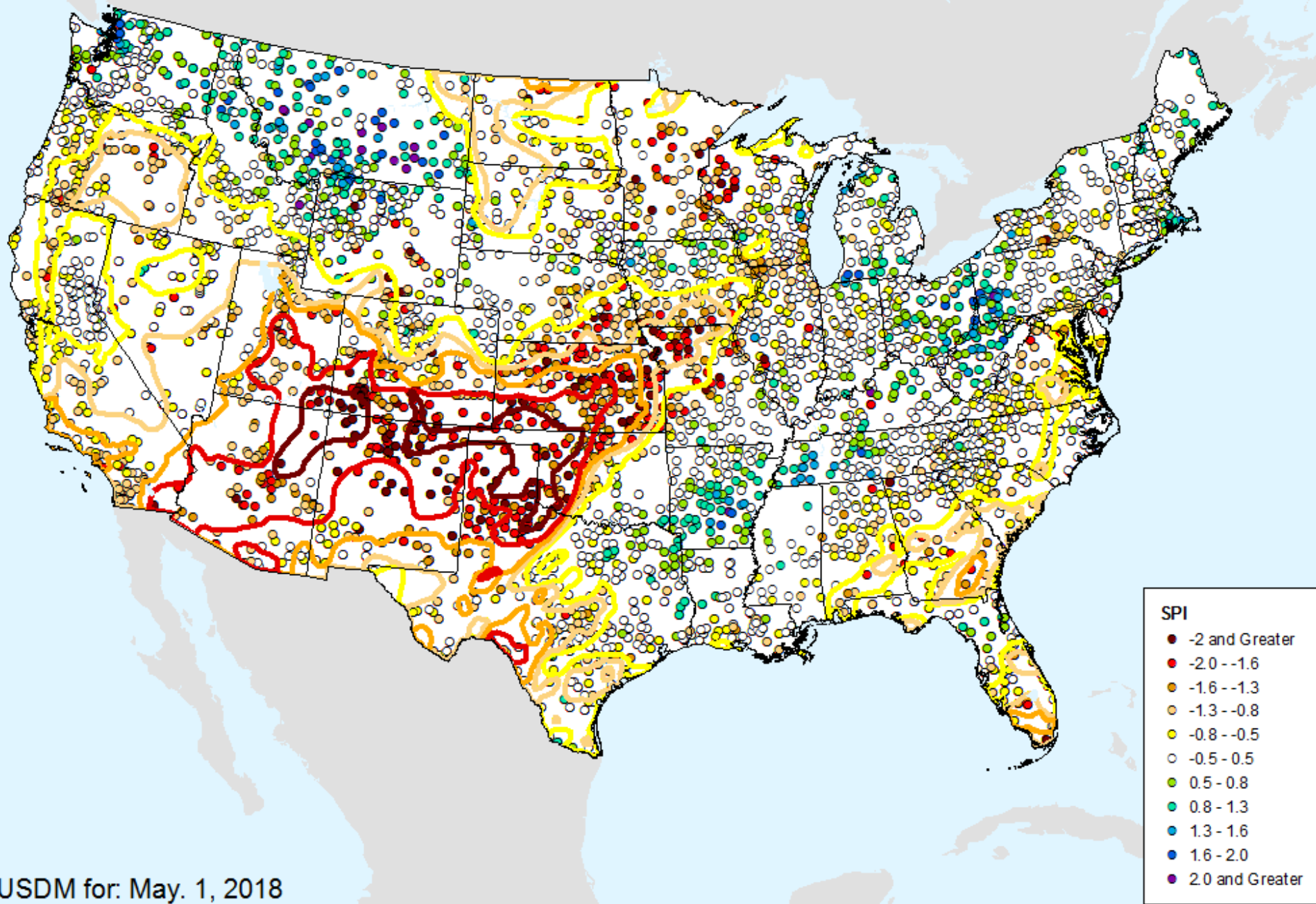


SPI

- -2 and Greater
- -2.0 -- -1.6
- -1.6 -- -1.3
- -1.3 -- -0.8
- -0.8 -- -0.5
- -0.5 - 0.5
- 0.5 - 0.8
- 0.8 - 1.3
- 1.3 - 1.6
- 1.6 - 2.0
- 2.0 and Greater

HPRCC 6-month SPI

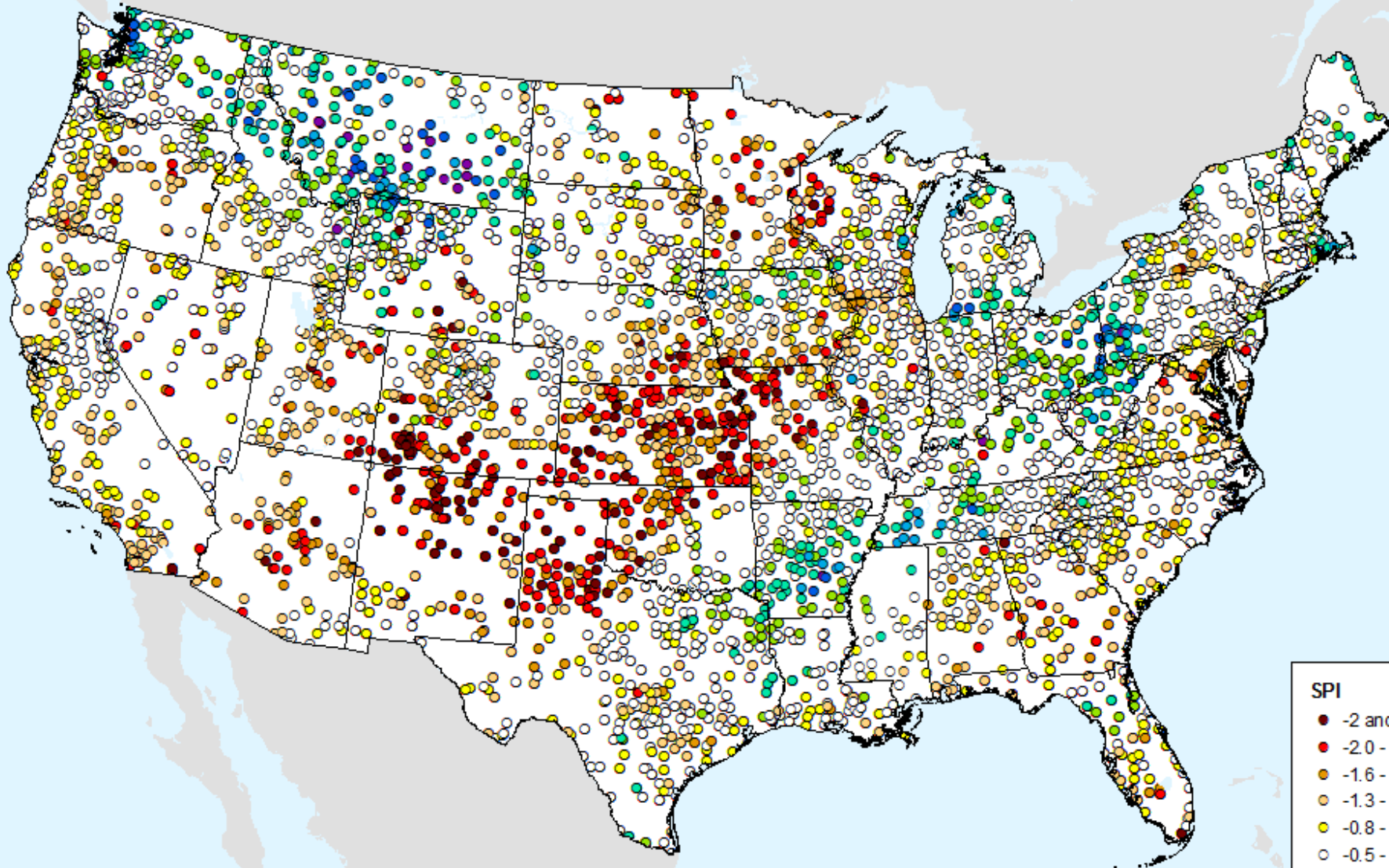
As of: Tuesday, May 8, 2018



USDM for: May. 1, 2018

HPRCC 6-month SPI

As of: Tuesday, May 8, 2018

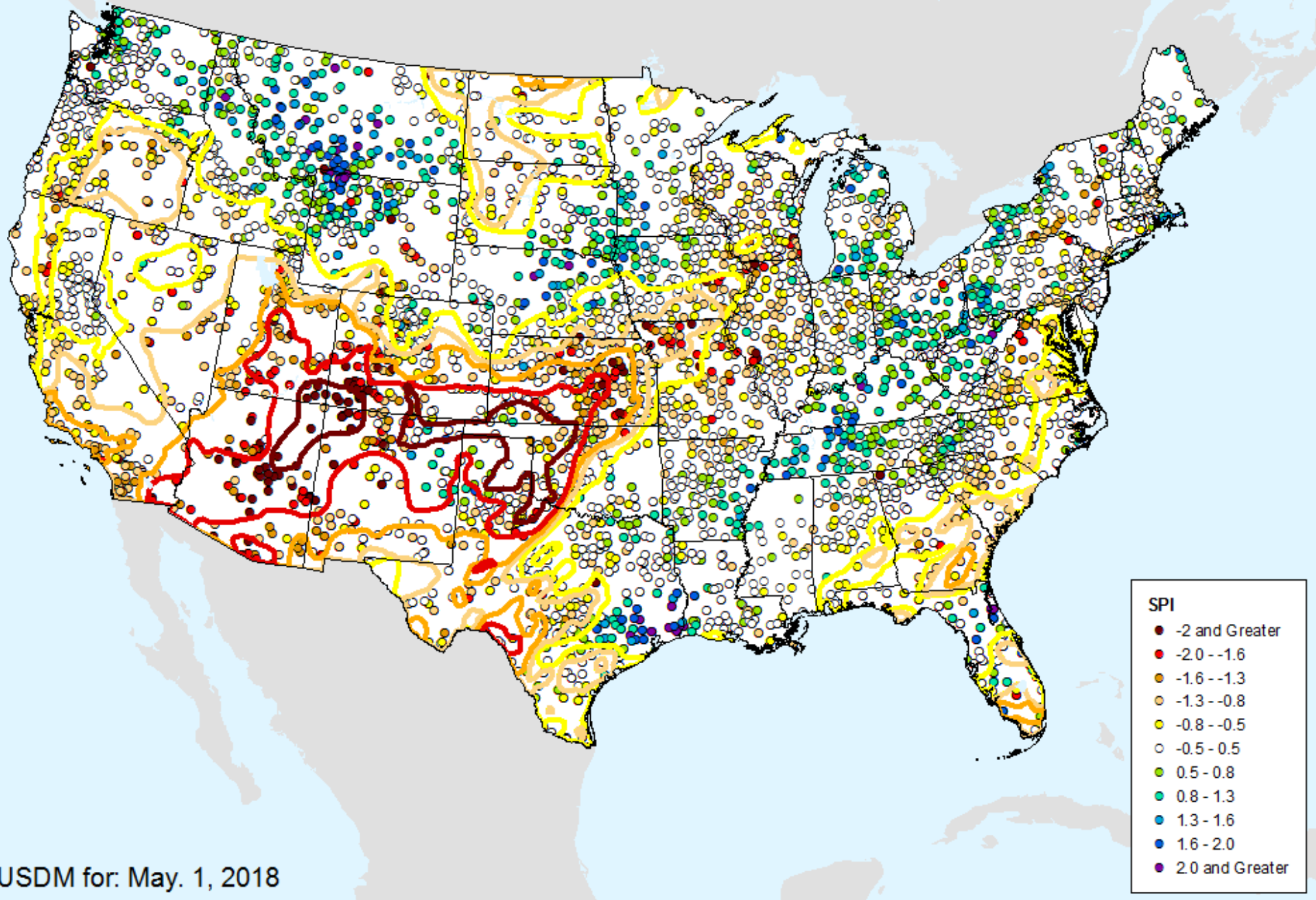


SPI

- -2 and Greater
- -2.0 -- -1.6
- -1.6 -- -1.3
- -1.3 -- -0.8
- -0.8 -- -0.5
- -0.5 - 0.5
- 0.5 - 0.8
- 0.8 - 1.3
- 1.3 - 1.6
- 1.6 - 2.0
- 2.0 and Greater

HPRCC 9-month SPI

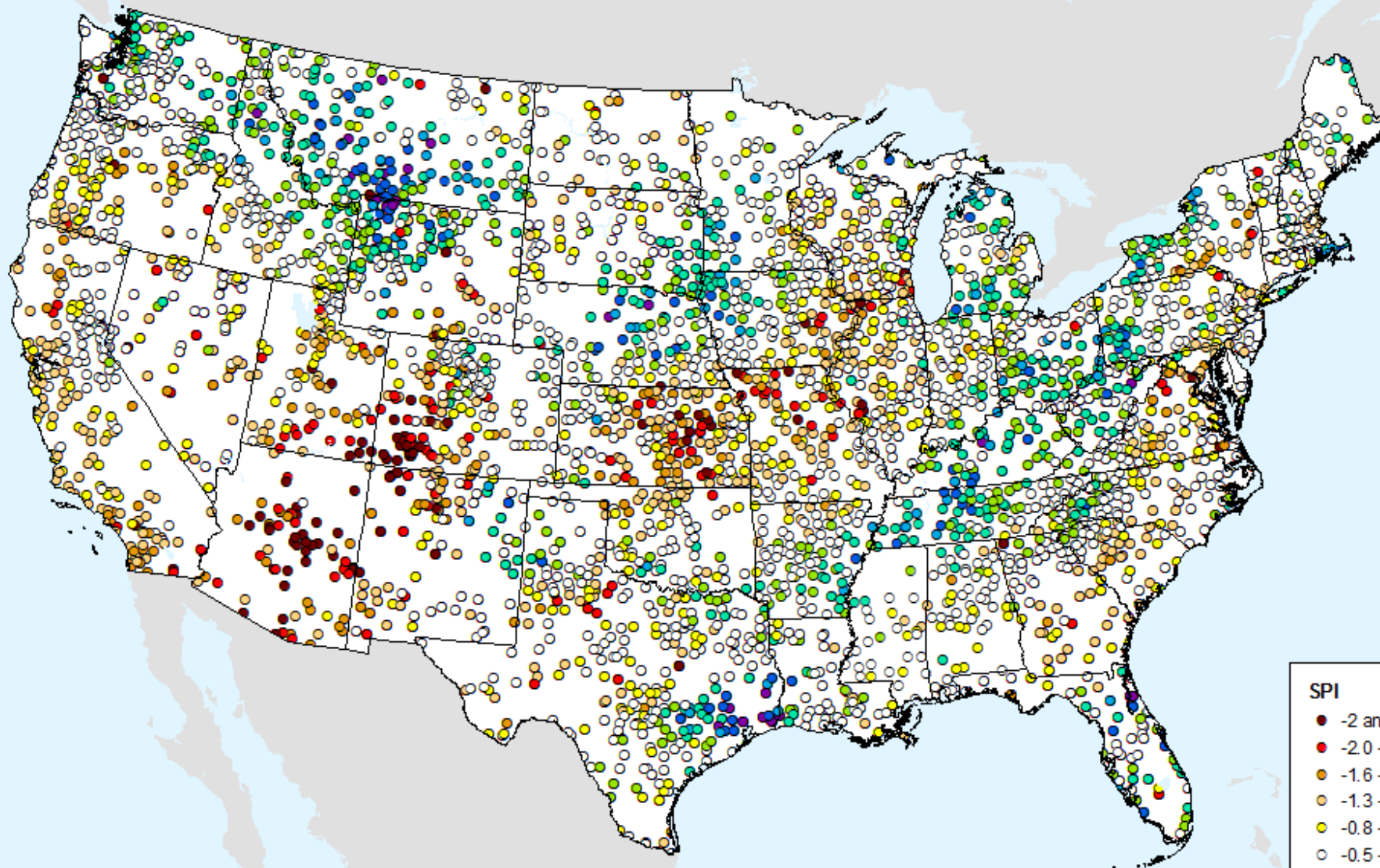
As of: Tuesday, May 8, 2018



USDM for: May. 1, 2018

HPRCC 9-month SPI

As of: Tuesday, May 8, 2018

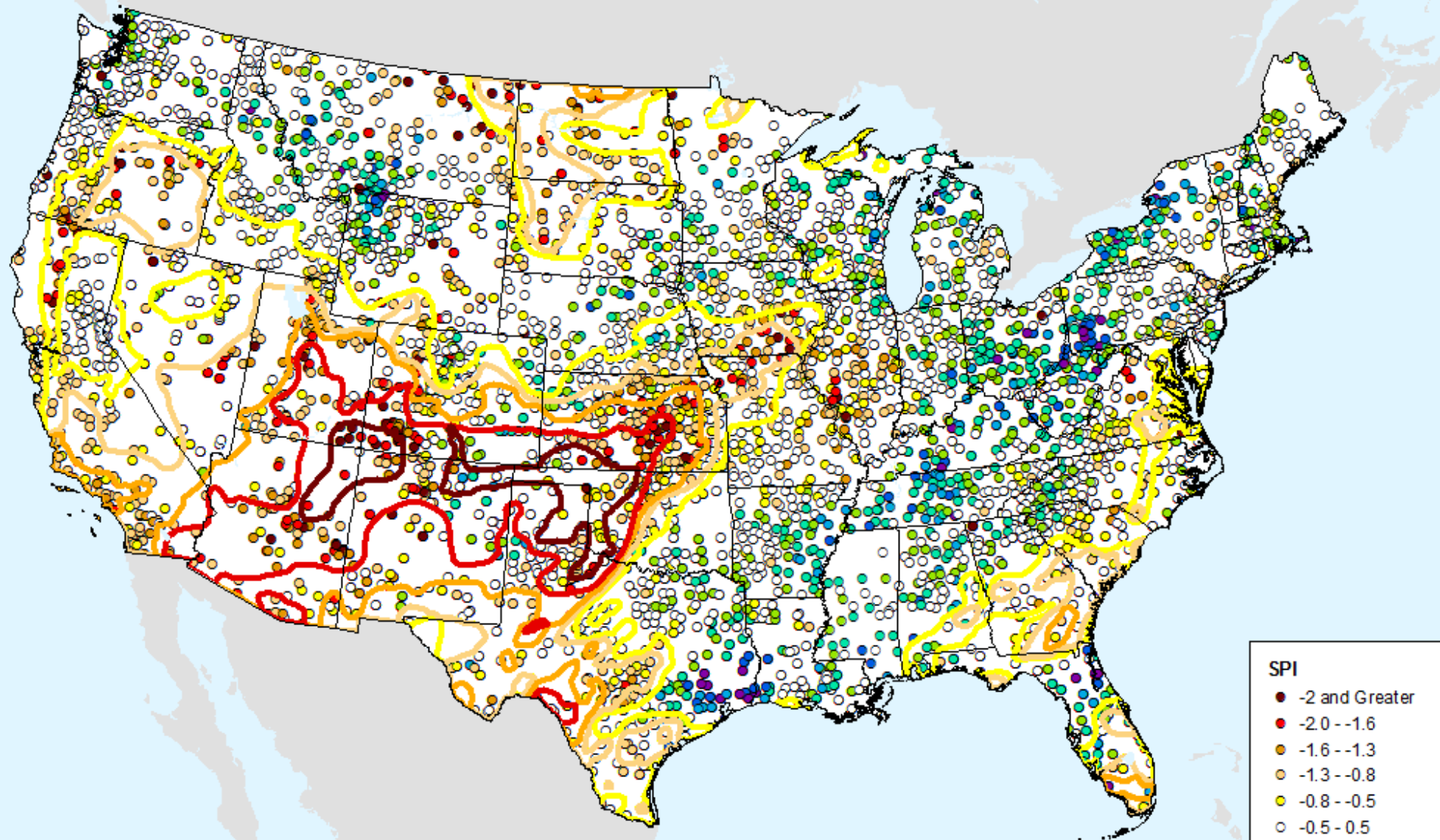


SPI

- -2 and Greater
- -2.0 -- -1.6
- -1.6 -- -1.3
- -1.3 -- -0.8
- -0.8 -- -0.5
- -0.5 - 0.5
- 0.5 - 0.8
- 0.8 - 1.3
- 1.3 - 1.6
- 1.6 - 2.0
- 2.0 and Greater

HPRCC 12-month SPI

As of: Tuesday, May 8, 2018

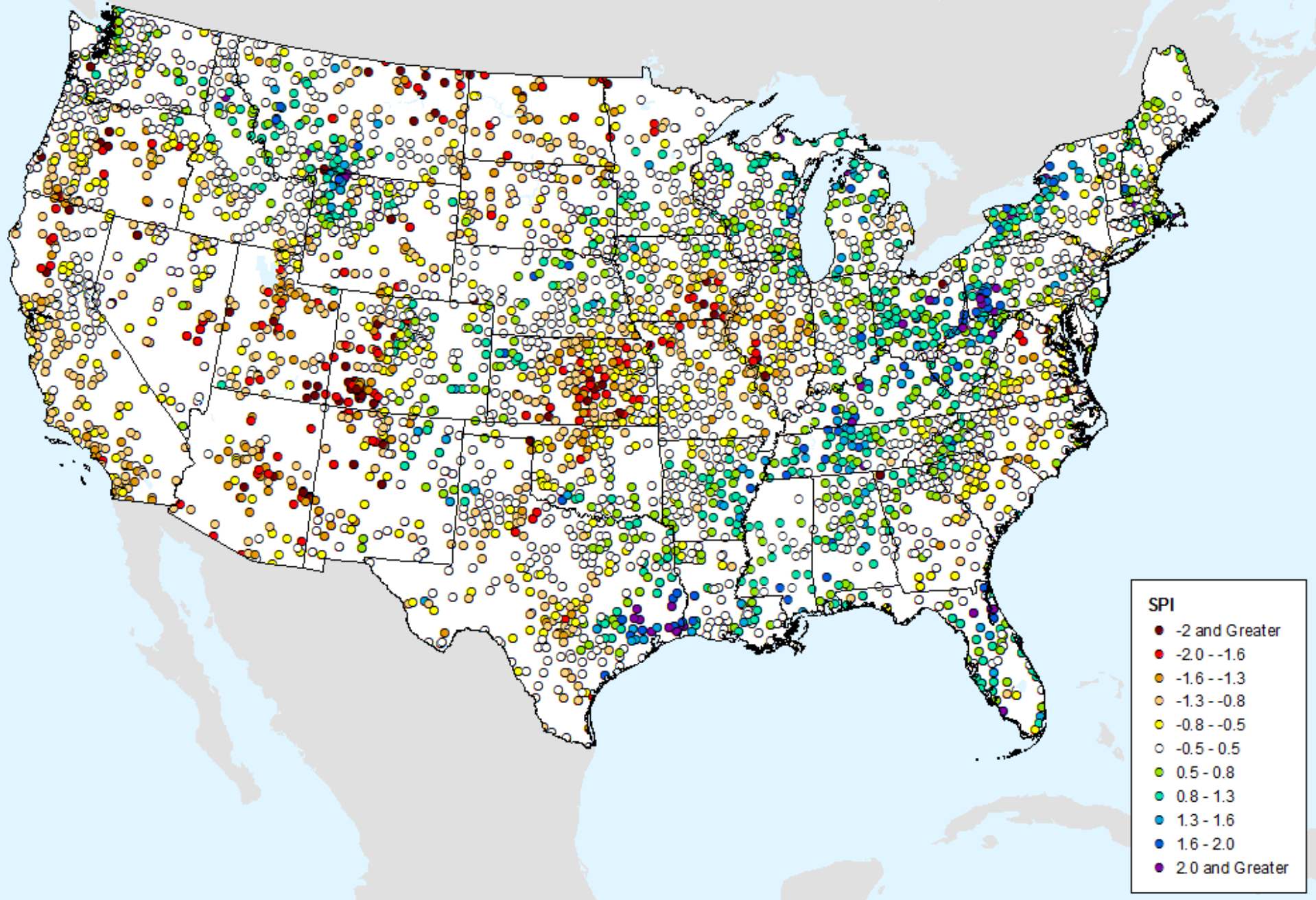


- SPI**
- -2 and Greater
 - -2.0 -- -1.6
 - -1.6 -- -1.3
 - -1.3 -- -0.8
 - -0.8 -- -0.5
 - -0.5 - 0.5
 - 0.5 - 0.8
 - 0.8 - 1.3
 - 1.3 - 1.6
 - 1.6 - 2.0
 - 2.0 and Greater

USDM for: May. 1, 2018

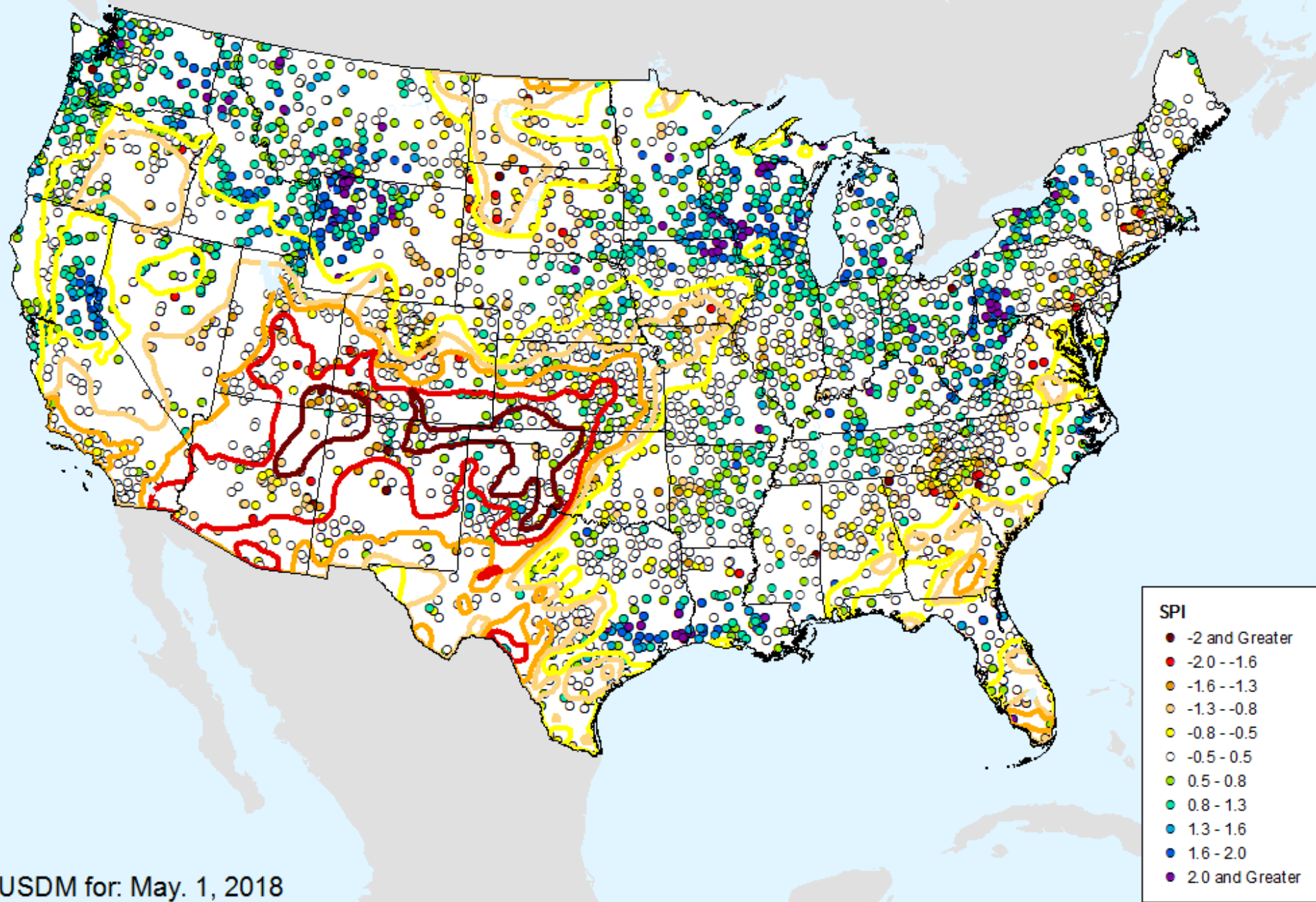
HPRCC 12-month SPI

As of: Tuesday, May 8, 2018



HPRCC 24-month SPI

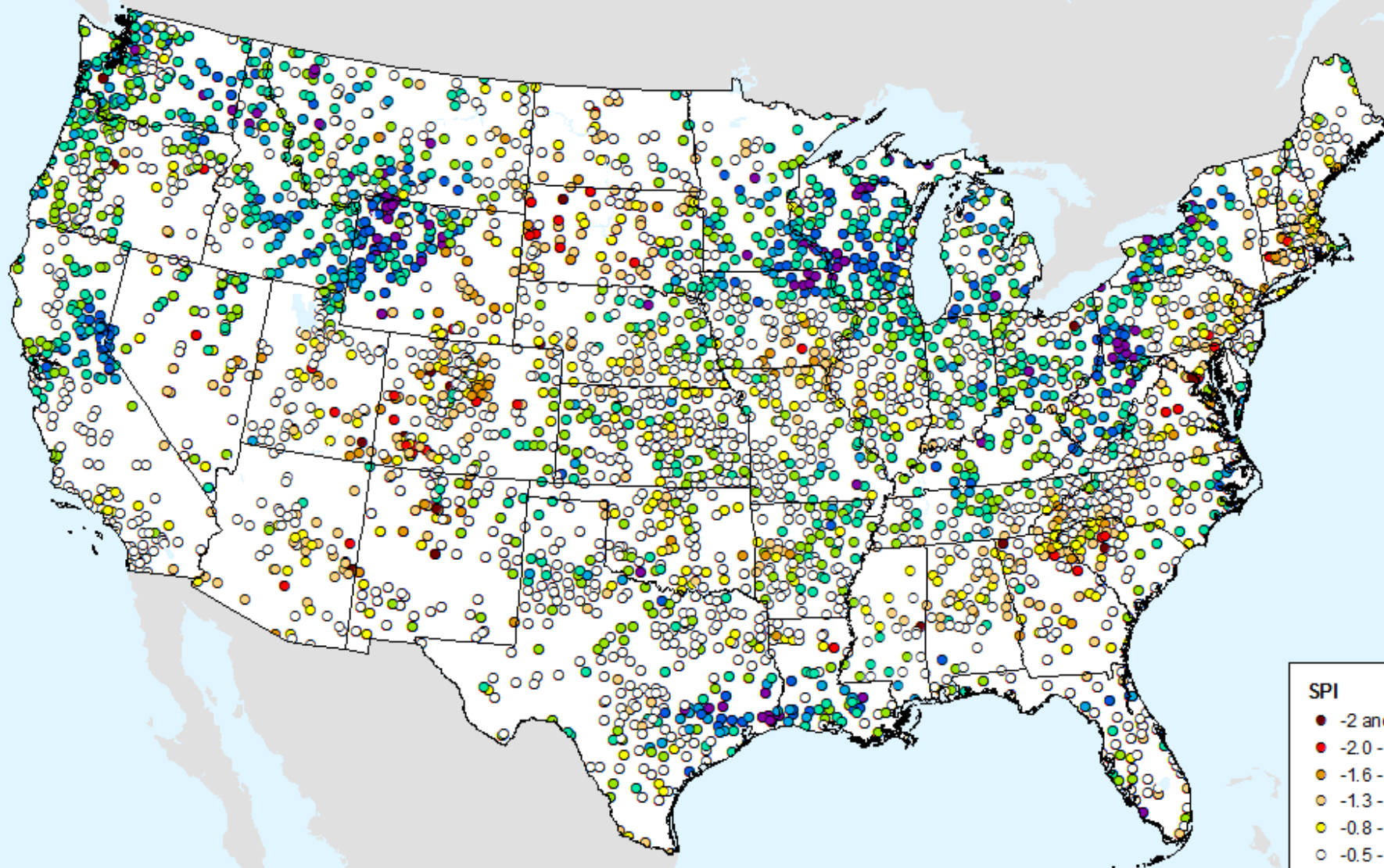
As of: Tuesday, May 8, 2018



USDM for: May. 1, 2018

HPRCC 24-month SPI

As of: Tuesday, May 8, 2018

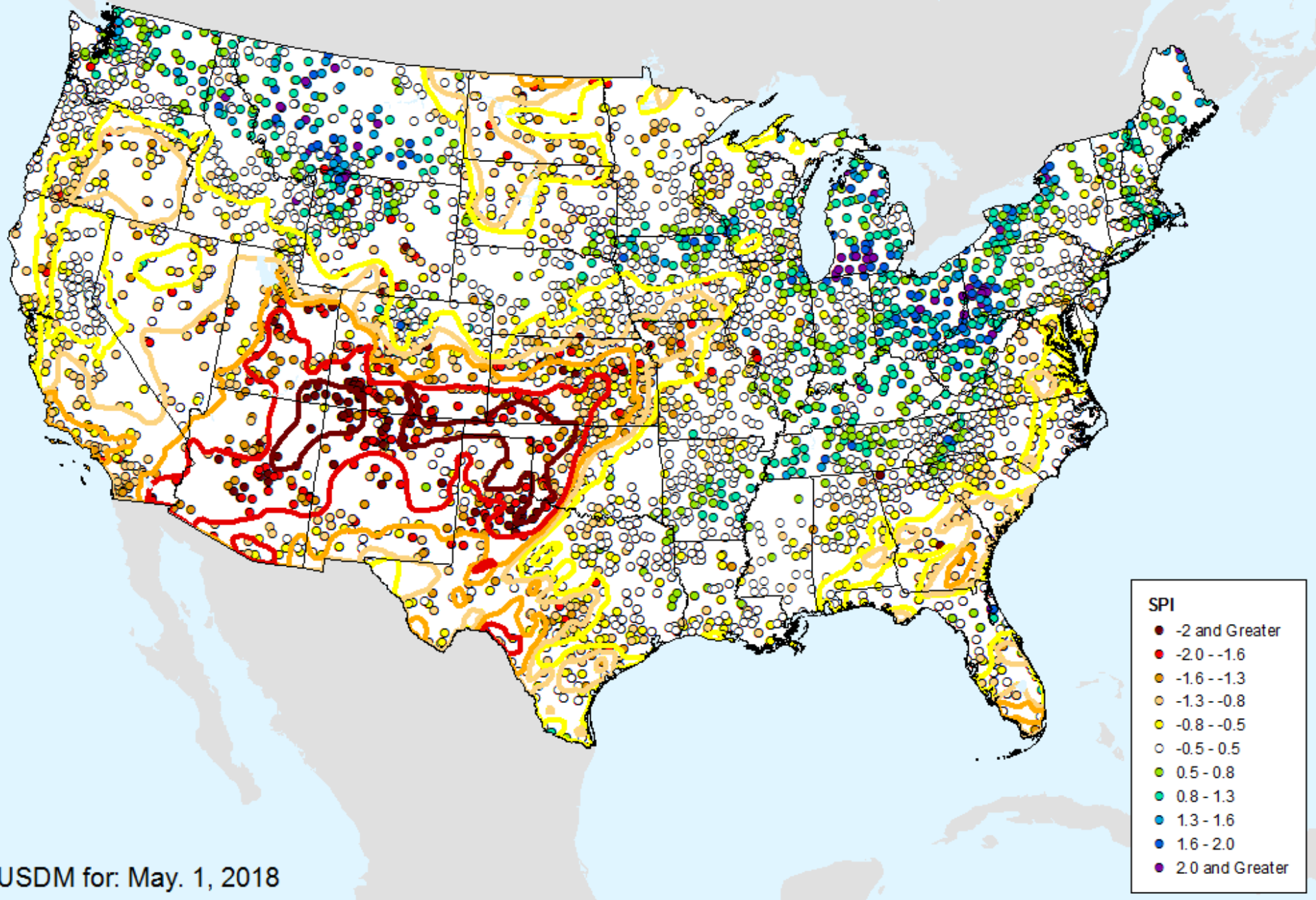


SPI

- -2 and Greater
- -2.0 -- -1.6
- -1.6 -- -1.3
- -1.3 -- -0.8
- -0.8 -- -0.5
- -0.5 - 0.5
- 0.5 - 0.8
- 0.8 - 1.3
- 1.3 - 1.6
- 1.6 - 2.0
- 2.0 and Greater

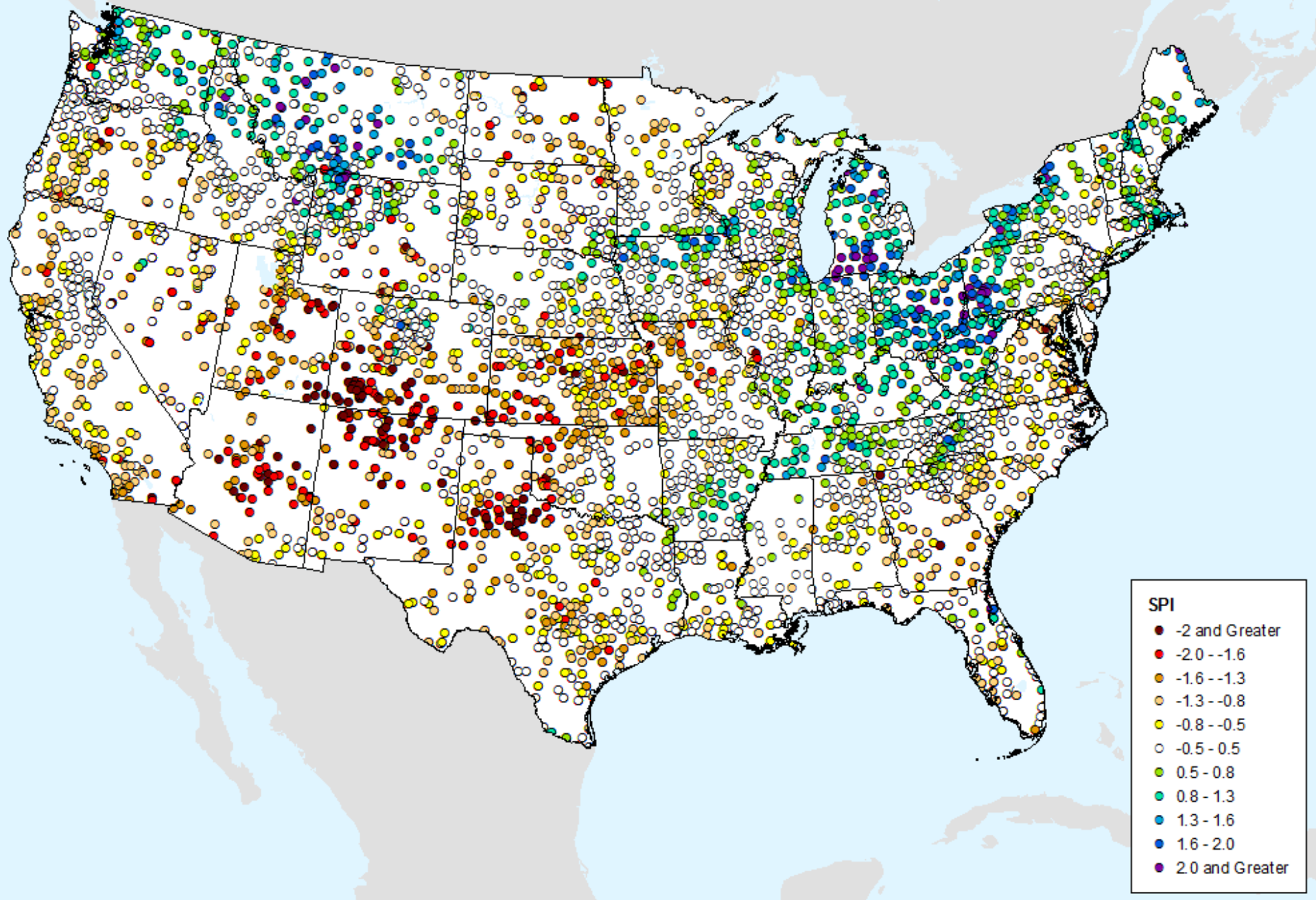
HPRCC Water Year-to-date SPI

As of: Tuesday, May 8, 2018



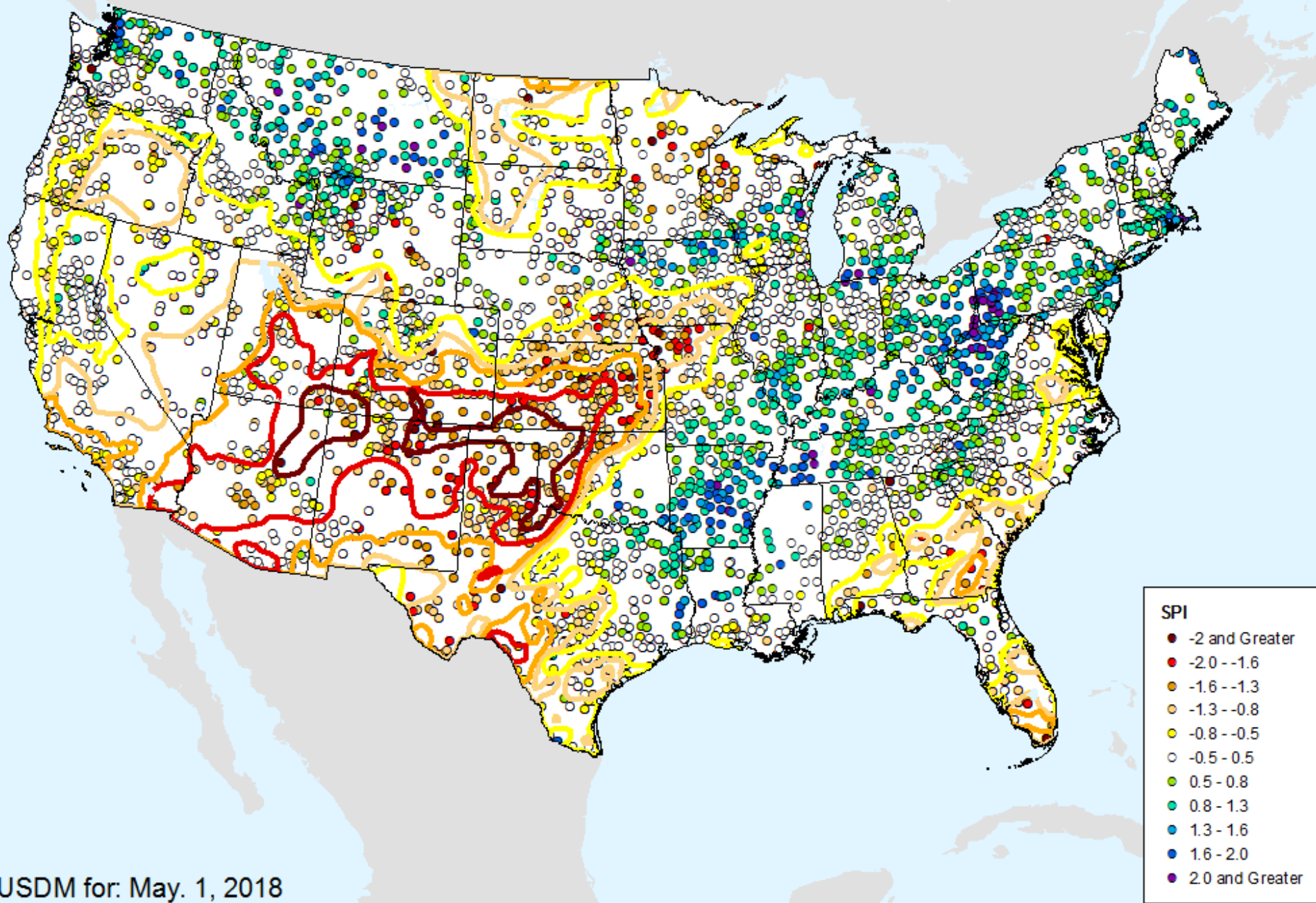
HPRCC Water Year-to-date SPI

As of: Tuesday, May 8, 2018



HPRCC Year-to-date SPI

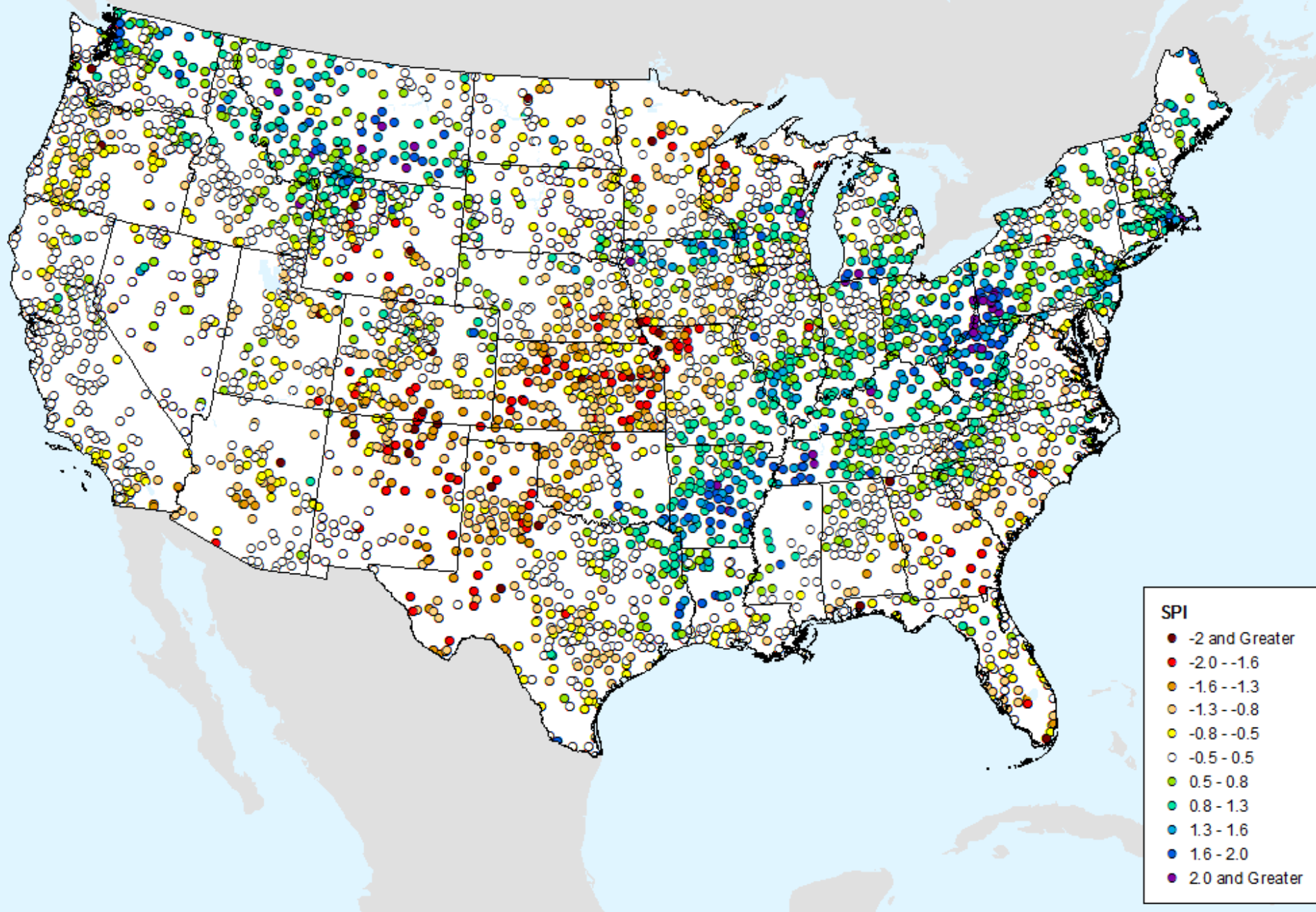
As of: Tuesday, May 8, 2018



USDM for: May. 1, 2018

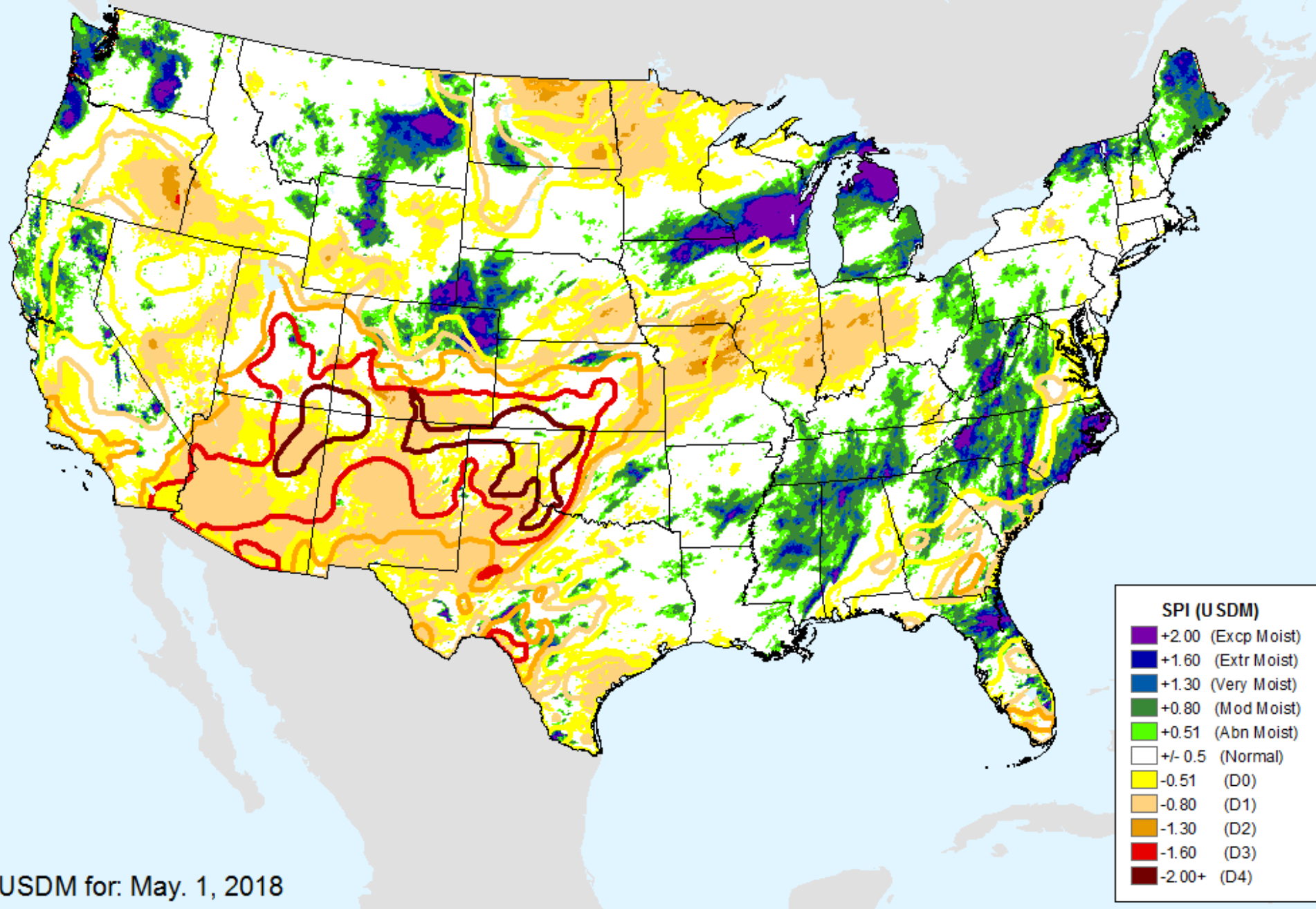
HPRCC Year-to-date SPI

As of: Tuesday, May 8, 2018



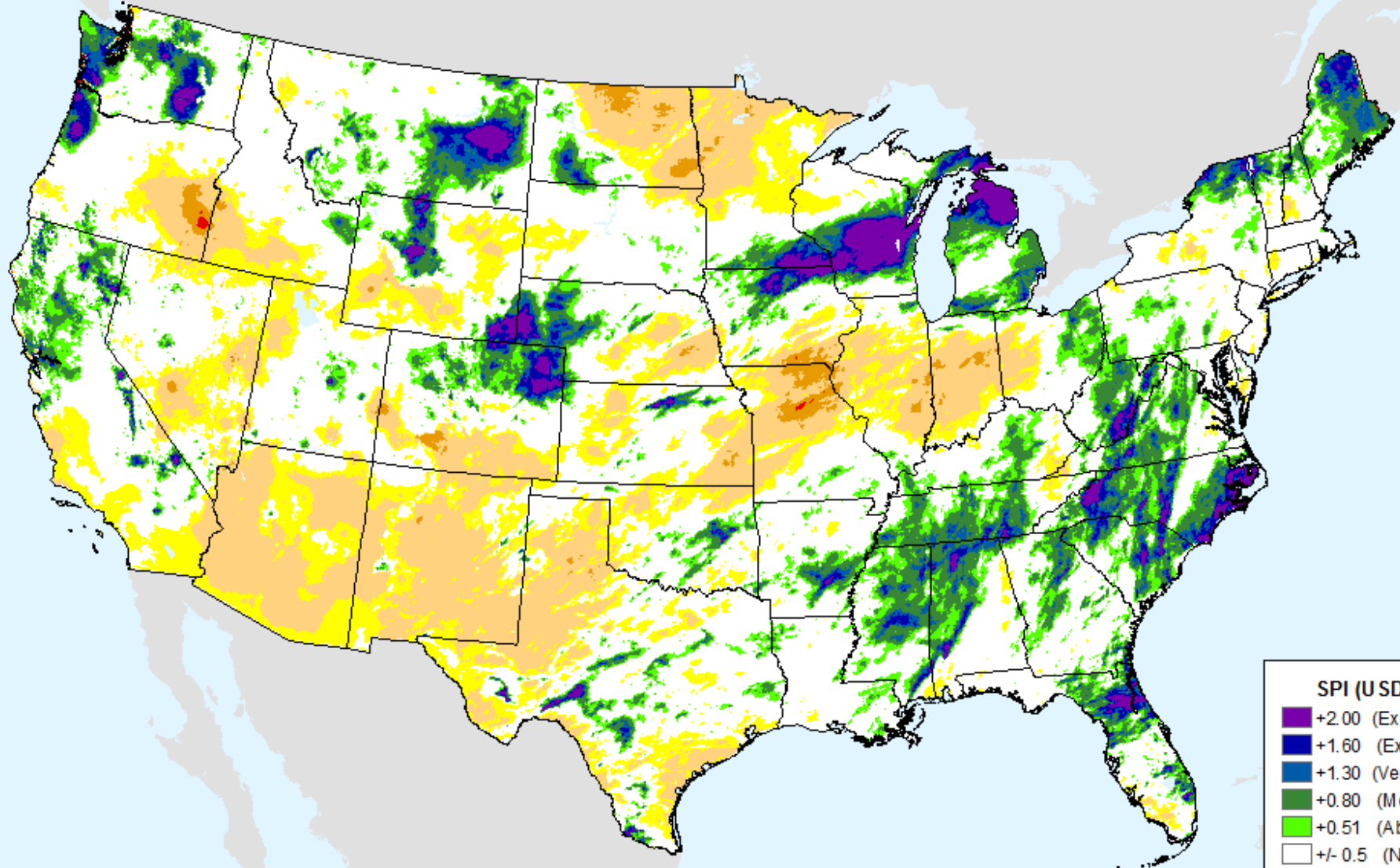
AHPS 1-month SPI

As of: Tuesday, May 8, 2018



AHPS 1-month SPI

As of: Tuesday, May 8, 2018

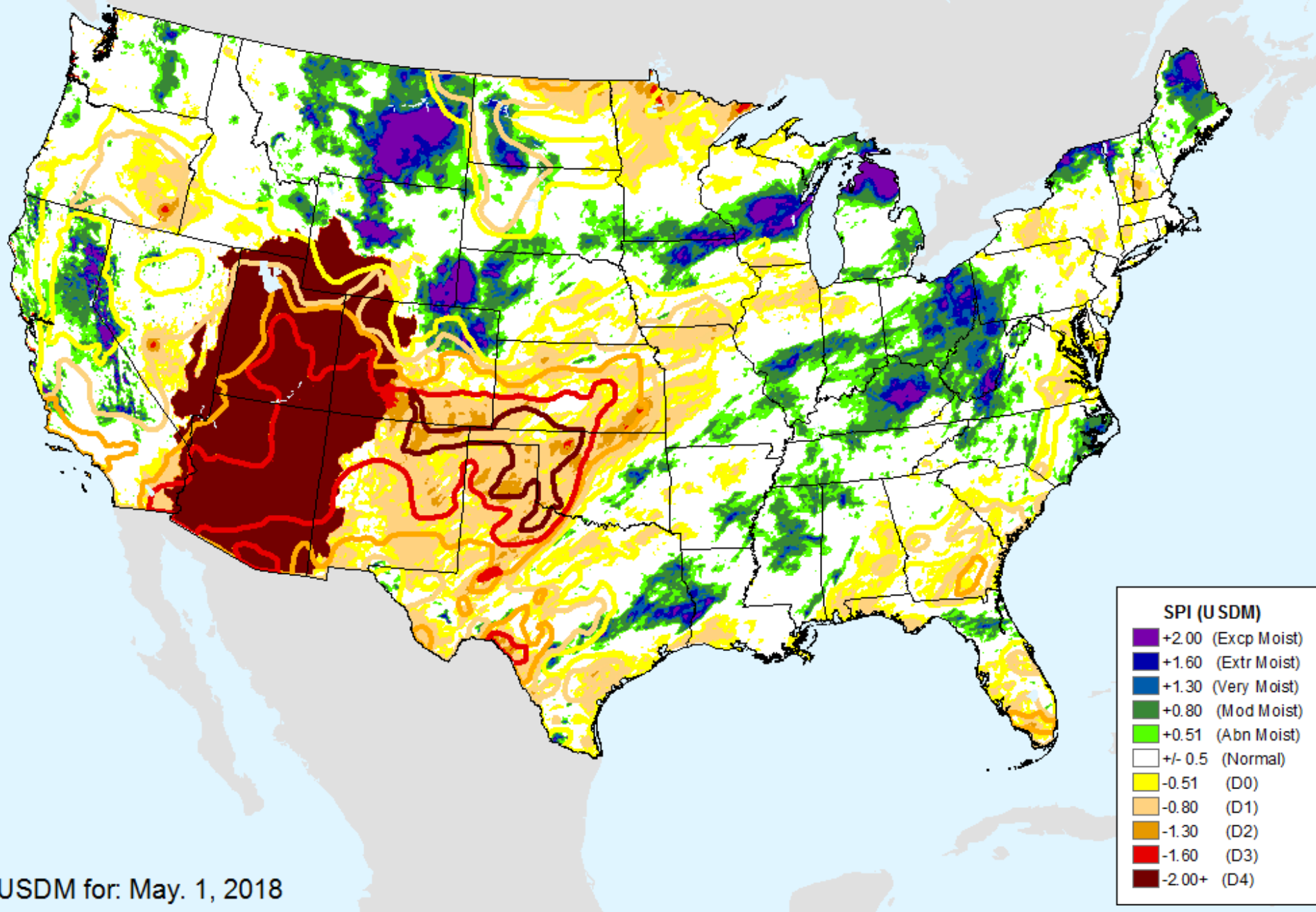


SPI (USDM)

- +2.00 (Excp Moist)
- +1.60 (Extr Moist)
- +1.30 (Very Moist)
- +0.80 (Mod Moist)
- +0.51 (Abn Moist)
- +/- 0.5 (Normal)
- 0.51 (D0)
- 0.80 (D1)
- 1.30 (D2)
- 1.60 (D3)
- 2.00+ (D4)

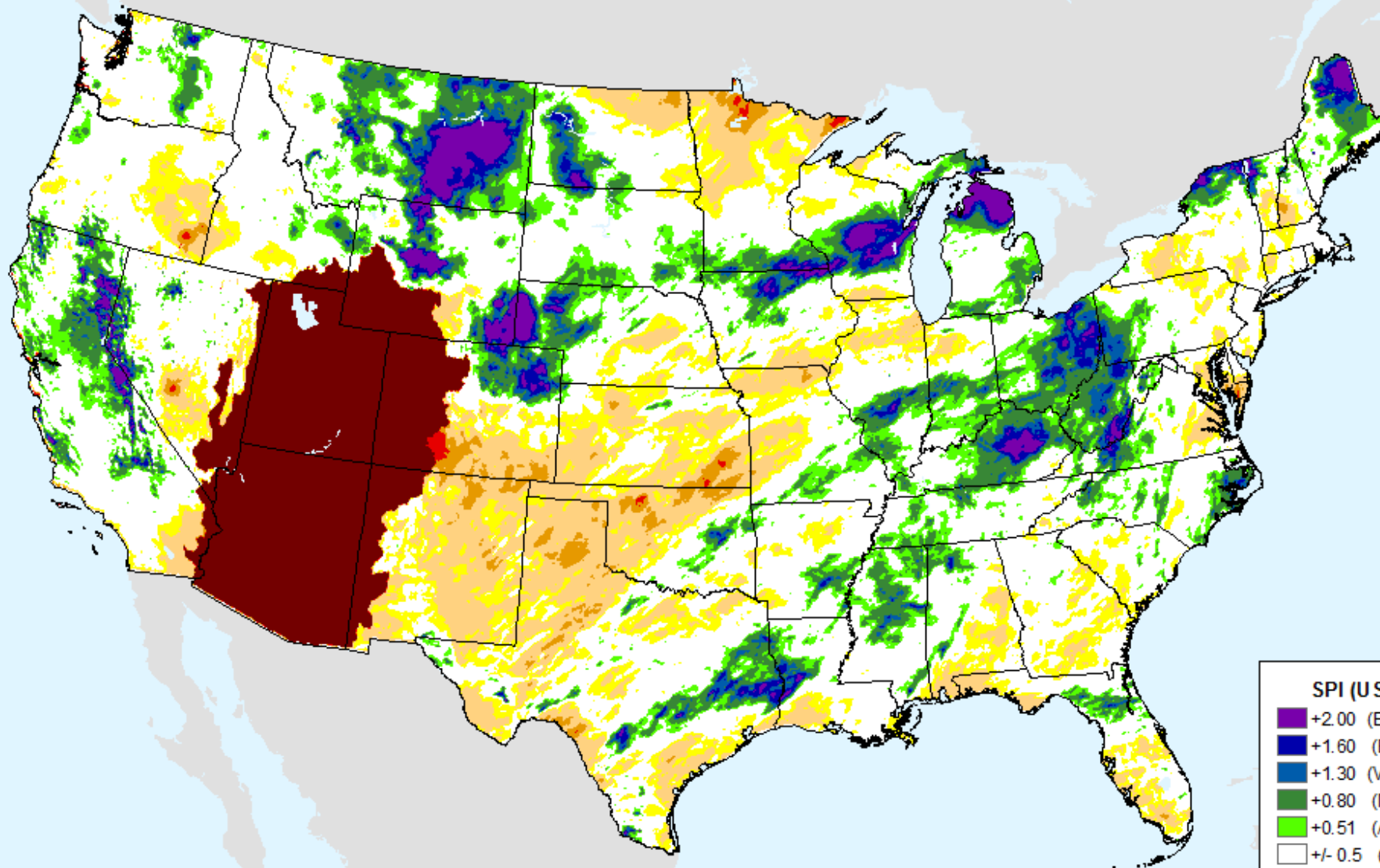
AHPS 2-month SPI

As of: Tuesday, May 8, 2018



AHPS 2-month SPI

As of: Tuesday, May 8, 2018

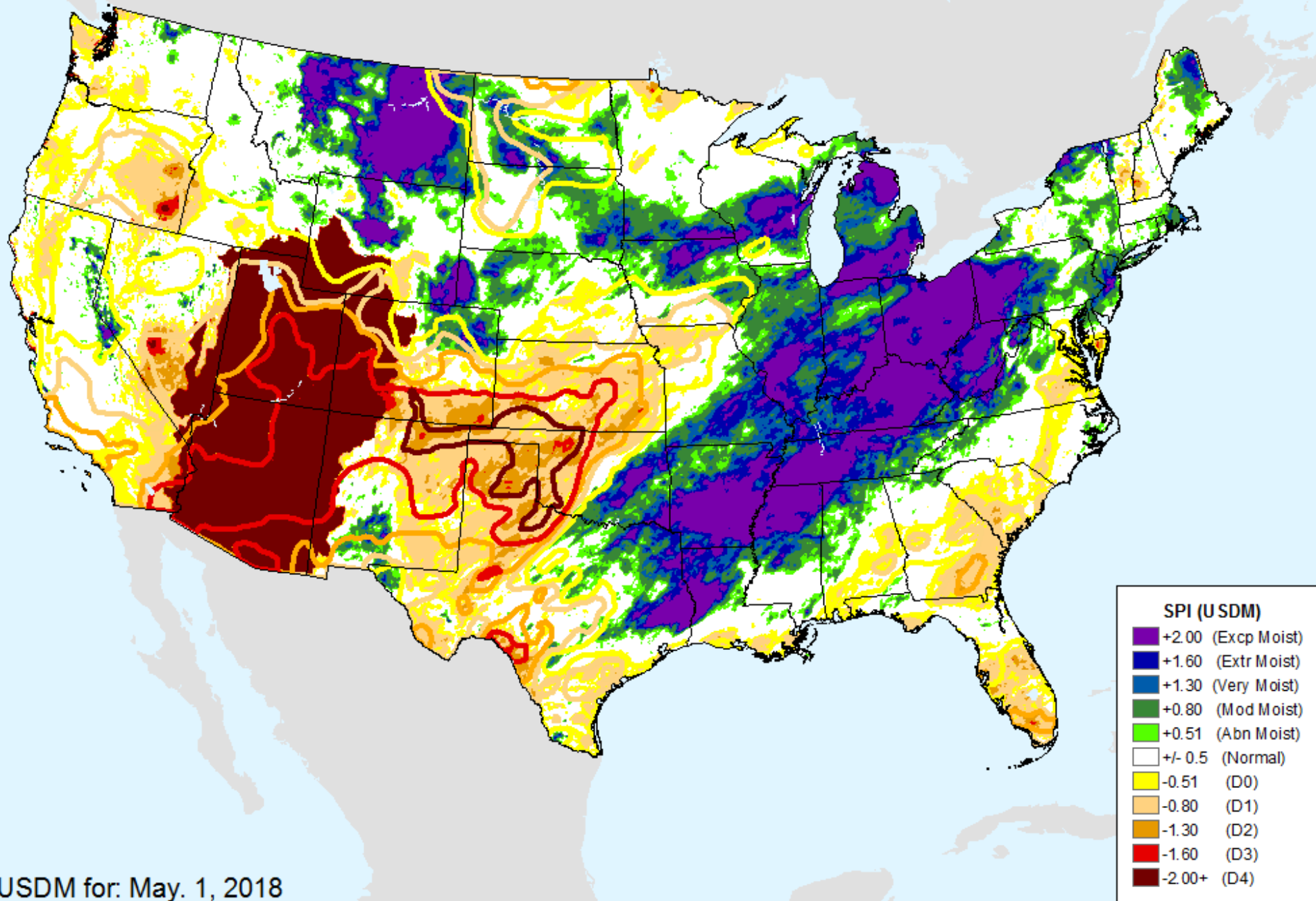


SPI (USDM)

- +2.00 (Excp Moist)
- +1.60 (Extr Moist)
- +1.30 (Very Moist)
- +0.80 (Mod Moist)
- +0.51 (Abn Moist)
- +/- 0.5 (Normal)
- 0.51 (D0)
- 0.80 (D1)
- 1.30 (D2)
- 1.60 (D3)
- 2.00+ (D4)

AHPS 3-month SPI

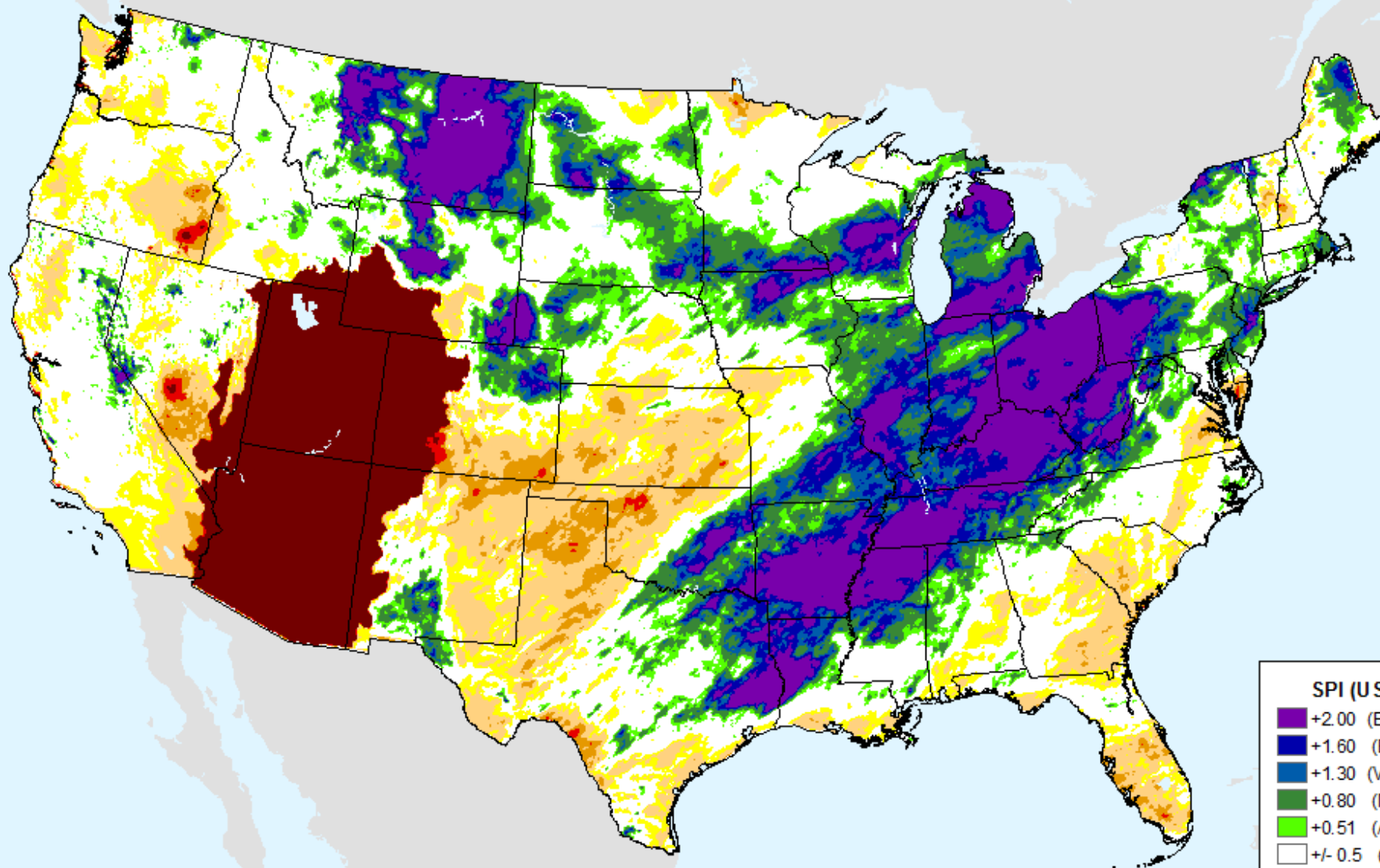
As of: Tuesday, May 8, 2018



USDM for: May. 1, 2018

AHPS 3-month SPI

As of: Tuesday, May 8, 2018

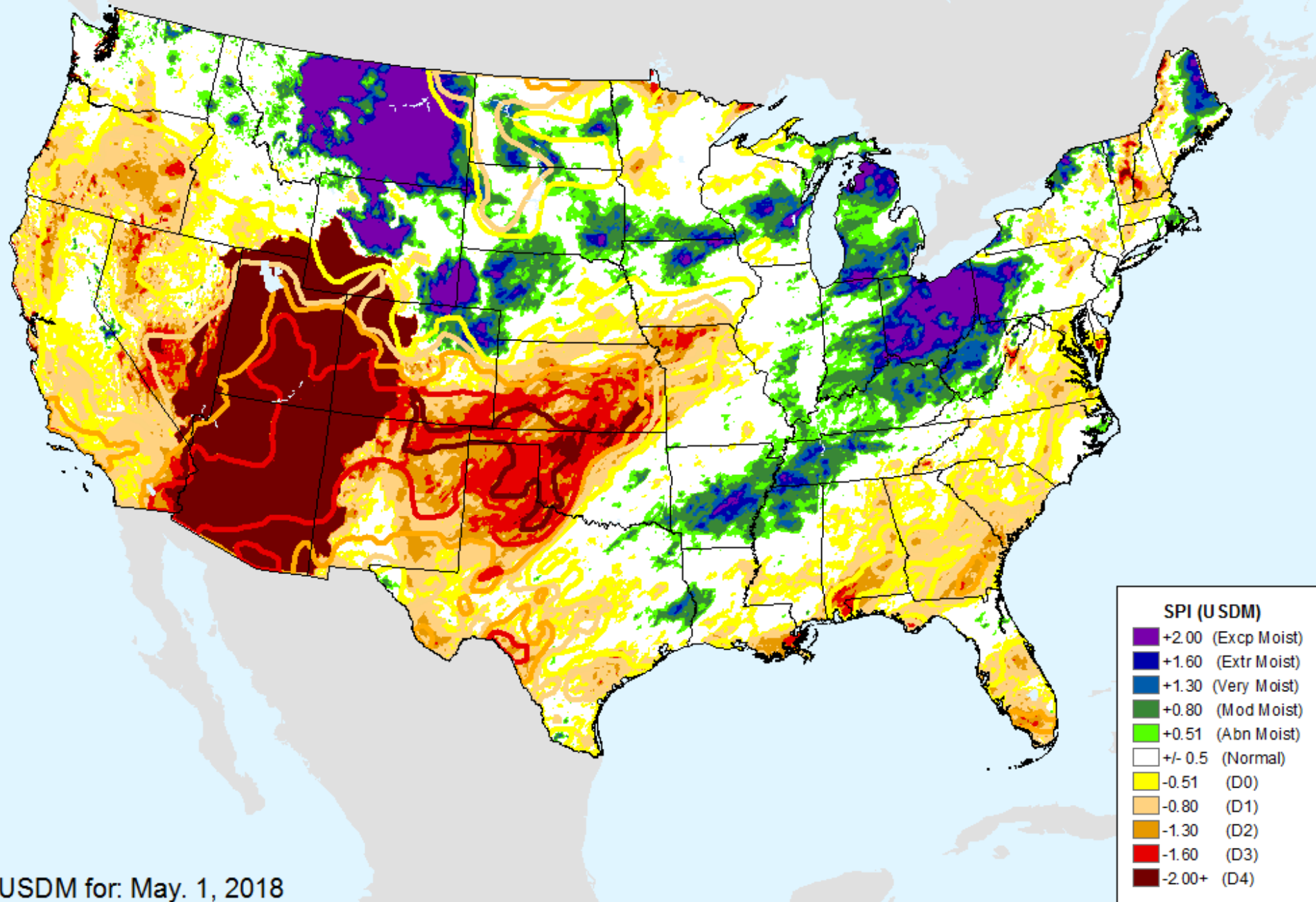


SPI (USDM)

Dark Purple	+2.00 (Excp Moist)
Dark Blue	+1.60 (Extr Moist)
Blue	+1.30 (Very Moist)
Dark Green	+0.80 (Mod Moist)
Light Green	+0.51 (Abn Moist)
White	+/- 0.5 (Normal)
Yellow	-0.51 (D0)
Light Orange	-0.80 (D1)
Orange	-1.30 (D2)
Red	-1.60 (D3)
Dark Red	-2.00+ (D4)

AHPS 6-month SPI

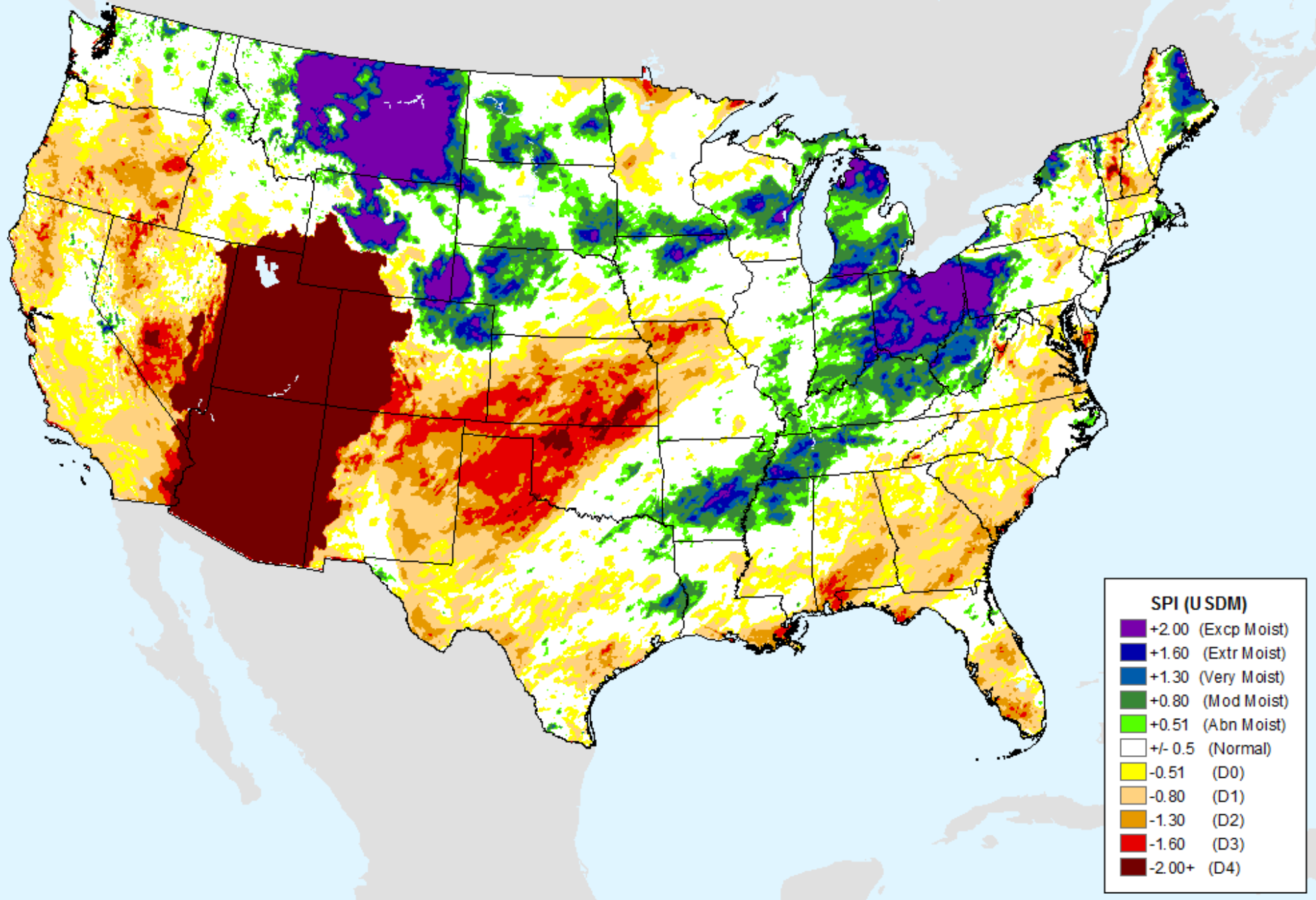
As of: Tuesday, May 8, 2018



USDM for: May. 1, 2018

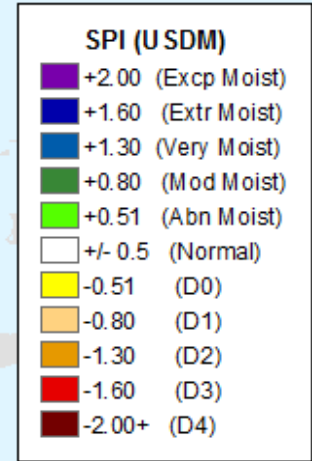
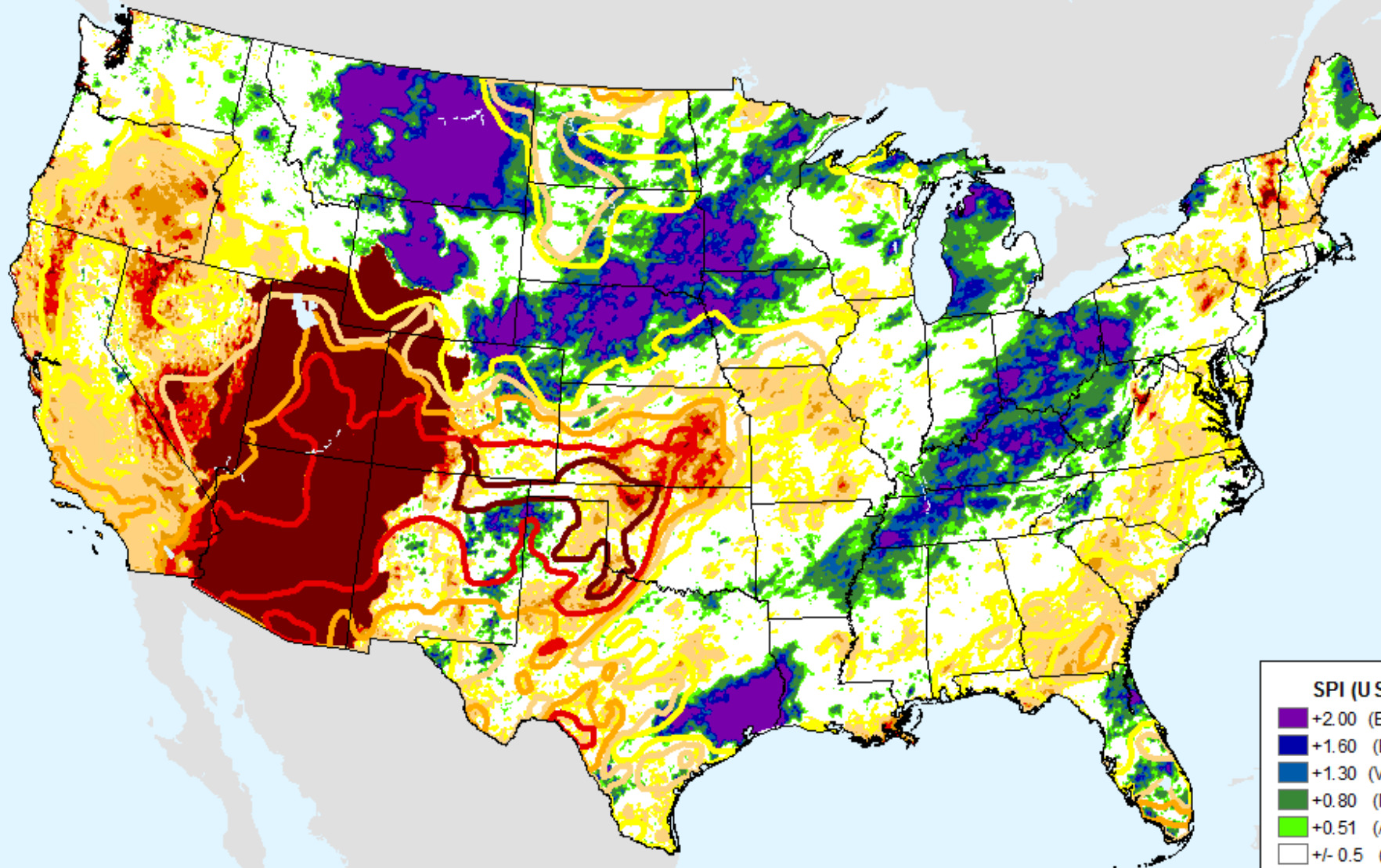
AHPS 6-month SPI

As of: Tuesday, May 8, 2018



AHPS 9-month SPI

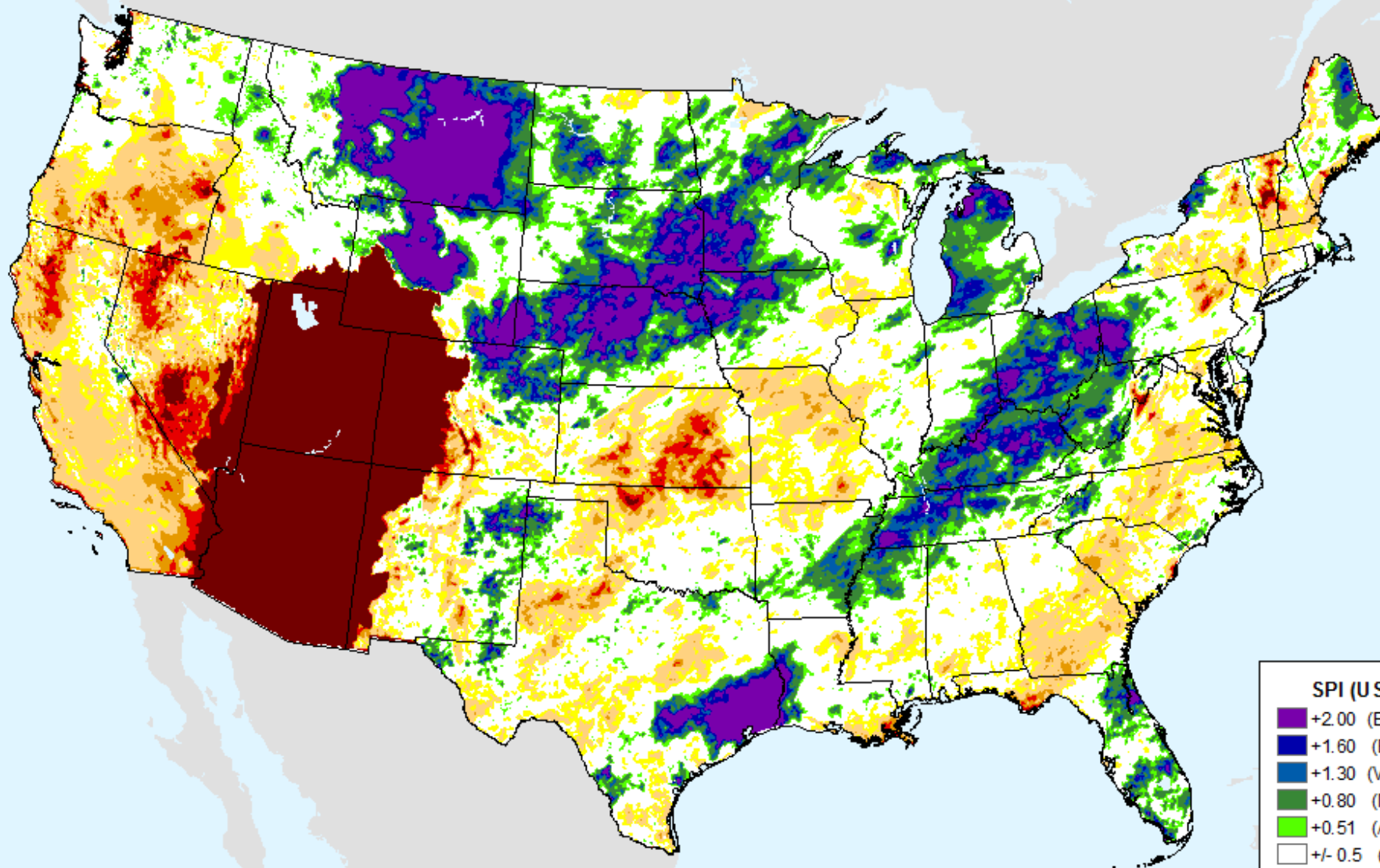
As of: Tuesday, May 8, 2018



USDM for: May. 1, 2018

AHPS 9-month SPI

As of: Tuesday, May 8, 2018

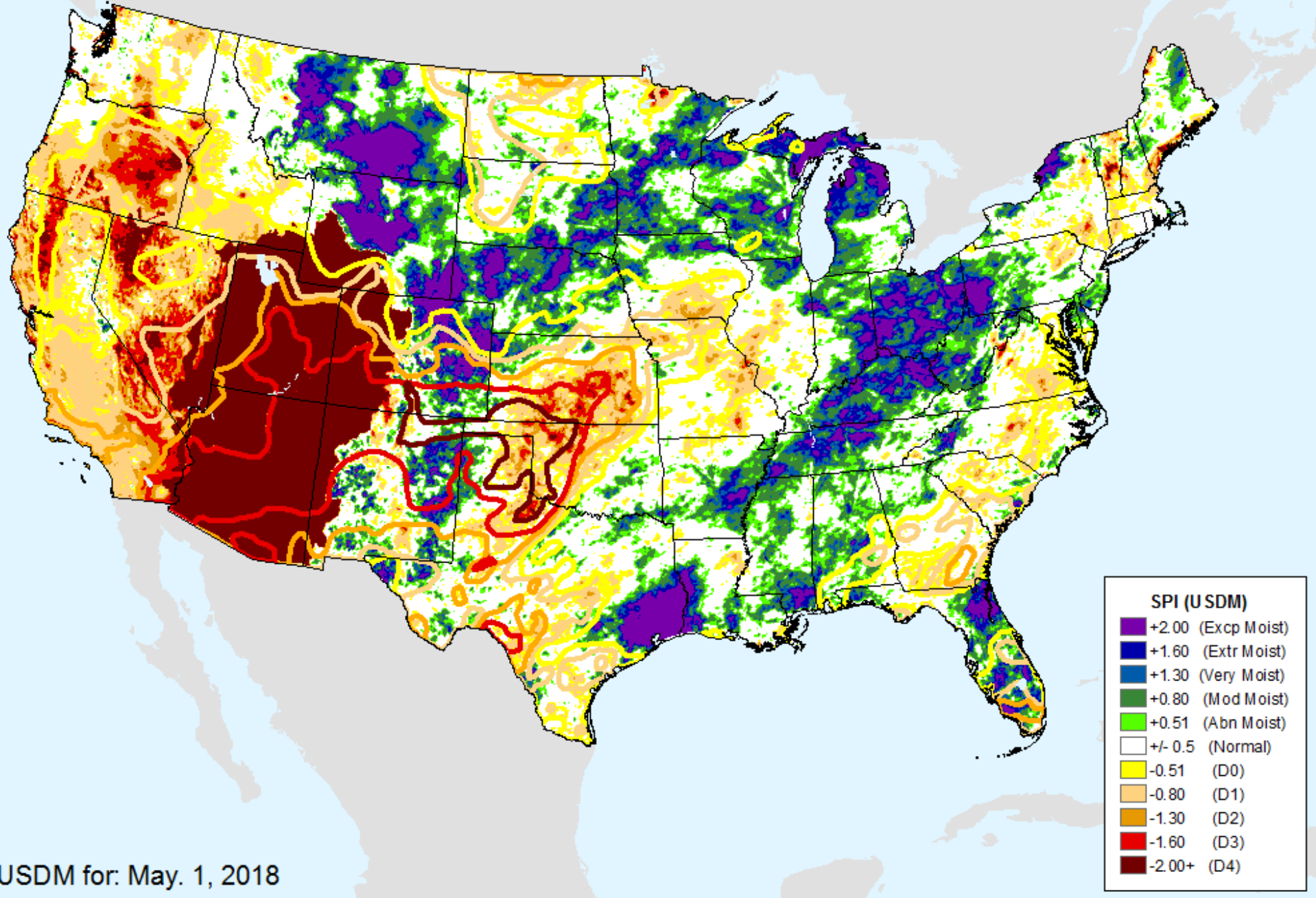


SPI (USDM)

- +2.00 (Excp Moist)
- +1.60 (Extr Moist)
- +1.30 (Very Moist)
- +0.80 (Mod Moist)
- +0.51 (Abn Moist)
- +/- 0.5 (Normal)
- 0.51 (D0)
- 0.80 (D1)
- 1.30 (D2)
- 1.60 (D3)
- 2.00+ (D4)

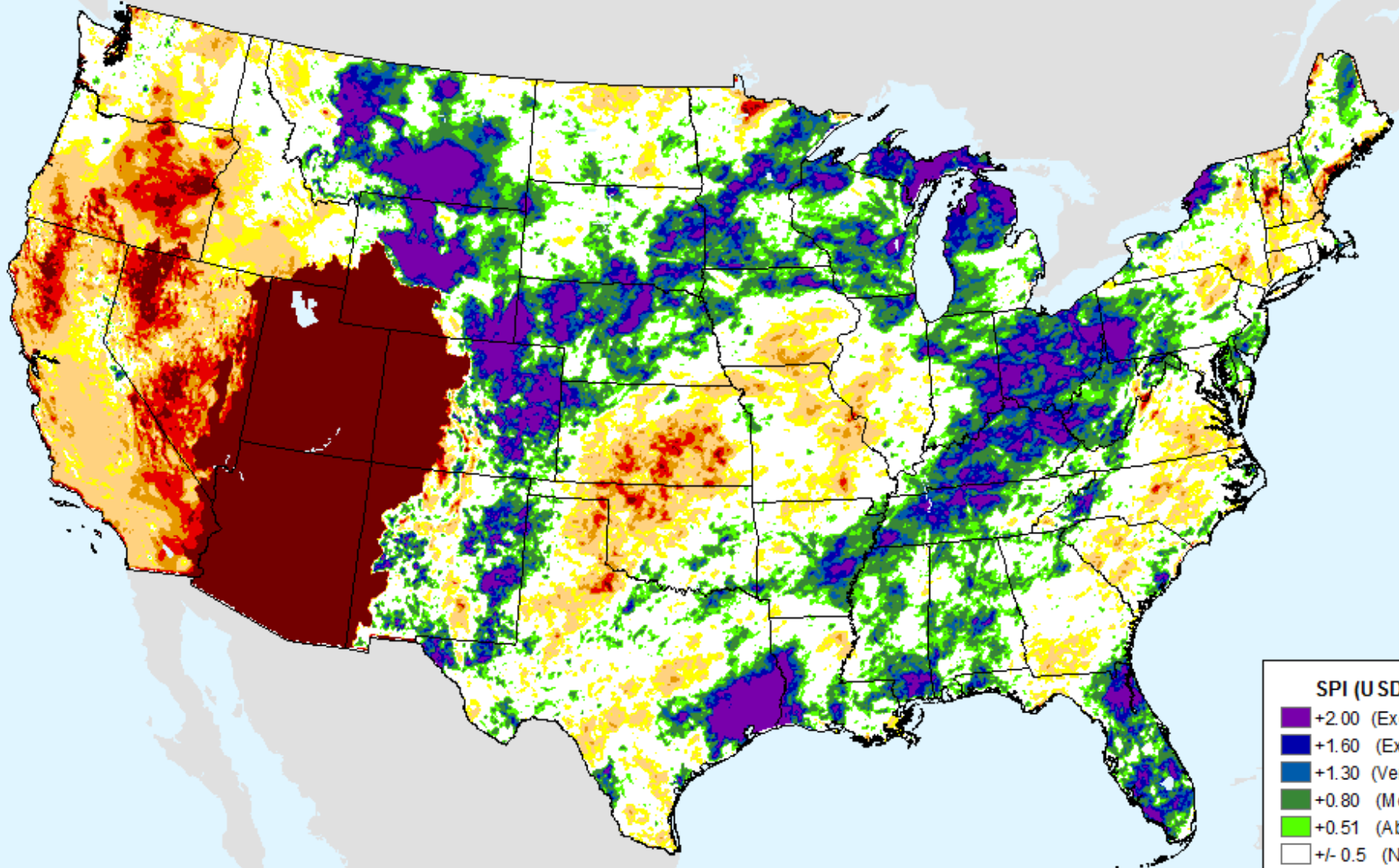
AHPS 12-month SPI

As of: Tuesday, May 8, 2018



AHPS 12-month SPI

As of: Tuesday, May 8, 2018

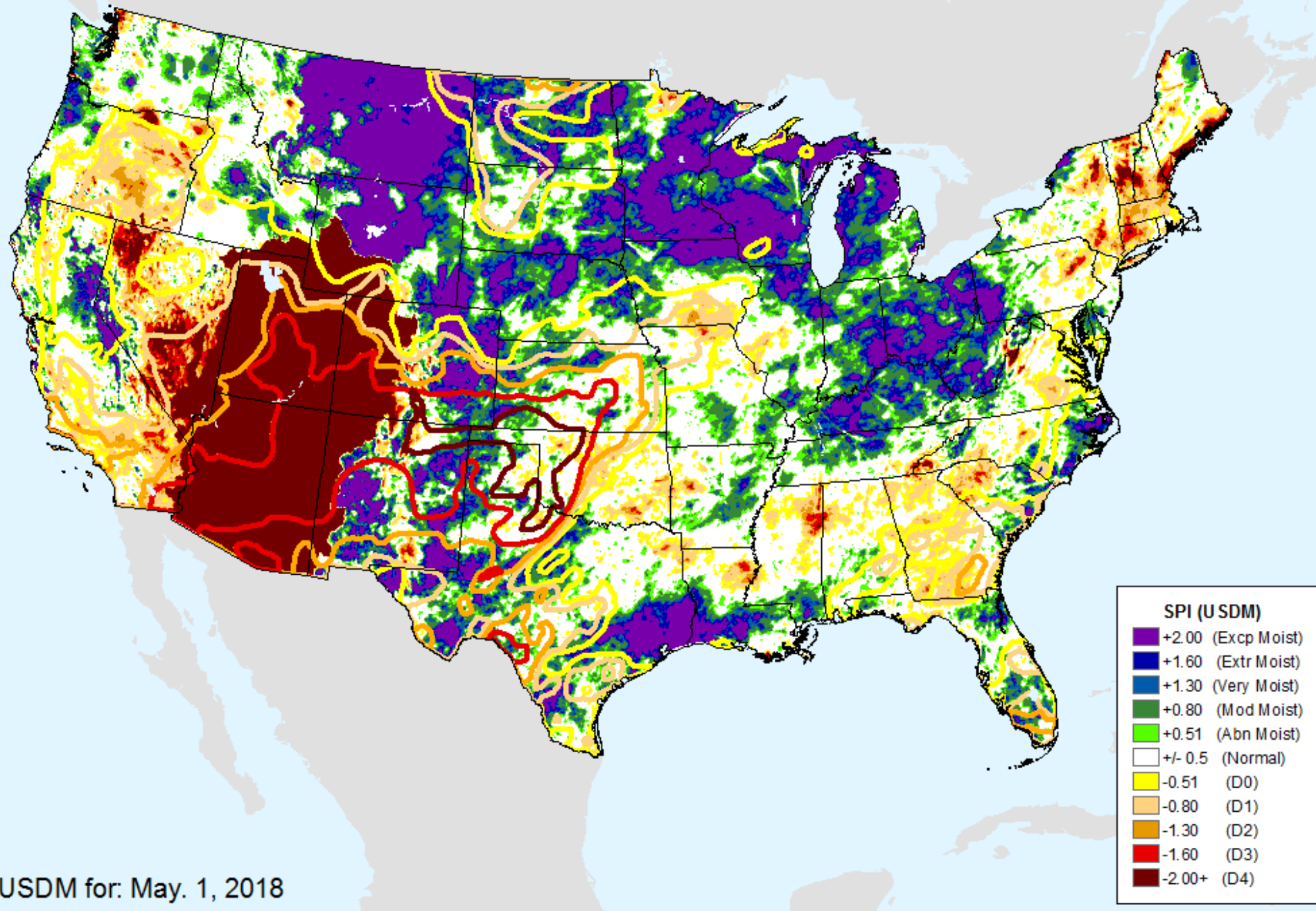


SPI (USDM)

- +2.00 (Excp Moist)
- +1.60 (Extr Moist)
- +1.30 (Very Moist)
- +0.80 (Mod Moist)
- +0.51 (Abn Moist)
- +/- 0.5 (Normal)
- 0.51 (D0)
- 0.80 (D1)
- 1.30 (D2)
- 1.60 (D3)
- 2.00+ (D4)

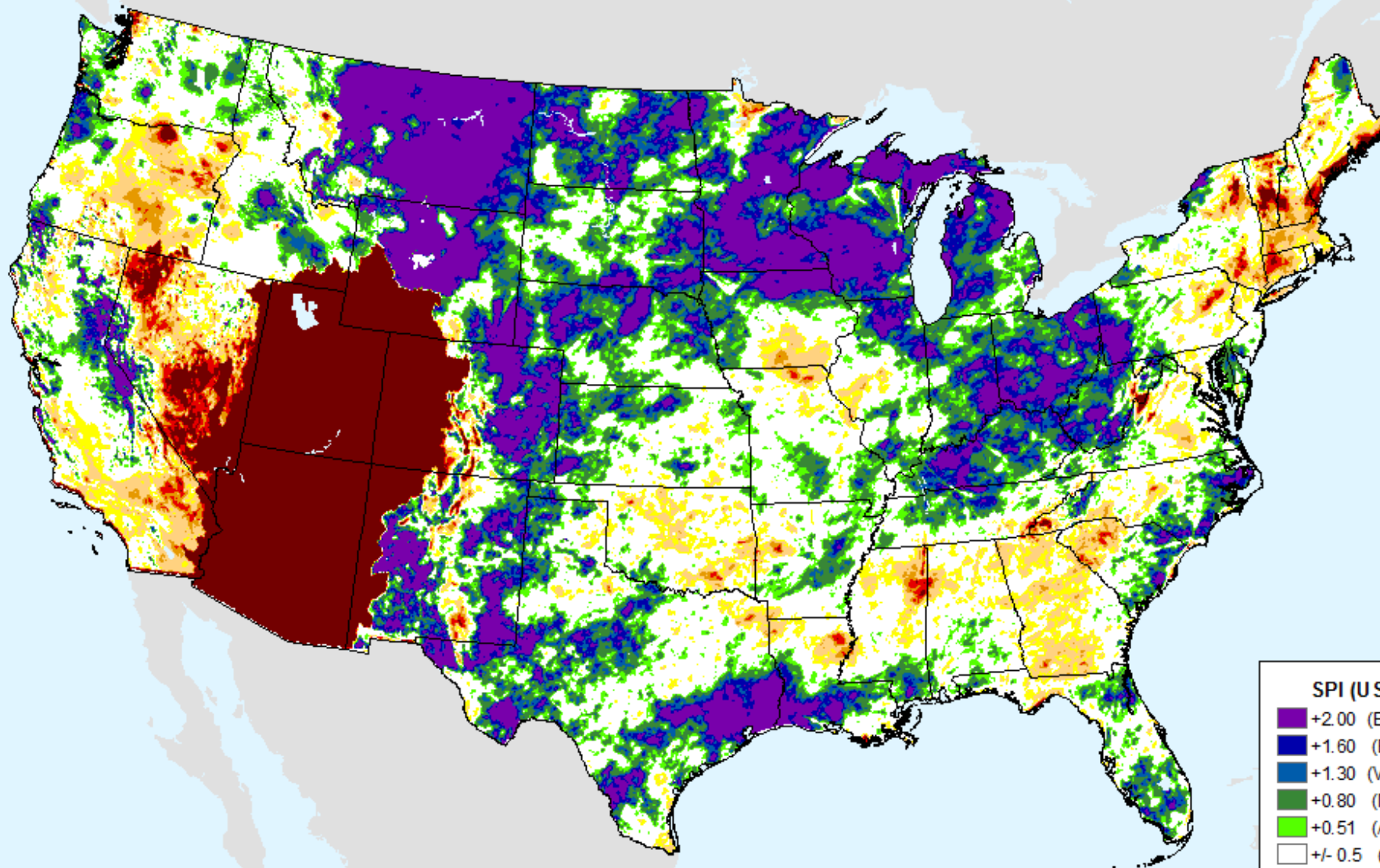
AHPS 24-month SPI

As of: Tuesday, May 8, 2018



AHPS 24-month SPI

As of: Tuesday, May 8, 2018

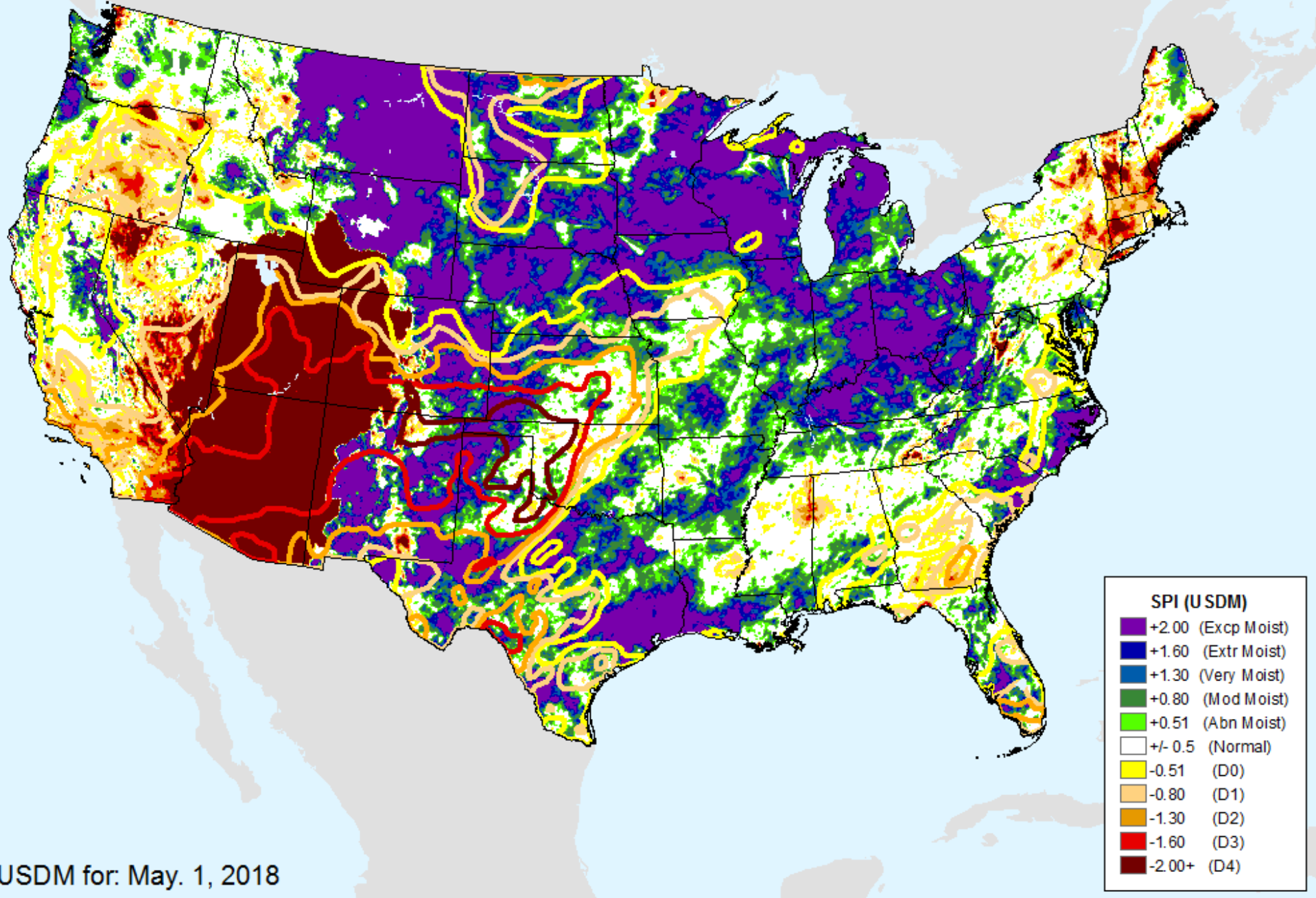


SPI (USDM)

- +2.00 (Excp Moist)
- +1.60 (Extr Moist)
- +1.30 (Very Moist)
- +0.80 (Mod Moist)
- +0.51 (Abn Moist)
- +/- 0.5 (Normal)
- 0.51 (D0)
- 0.80 (D1)
- 1.30 (D2)
- 1.60 (D3)
- 2.00+ (D4)

AHPS 36-month SPI

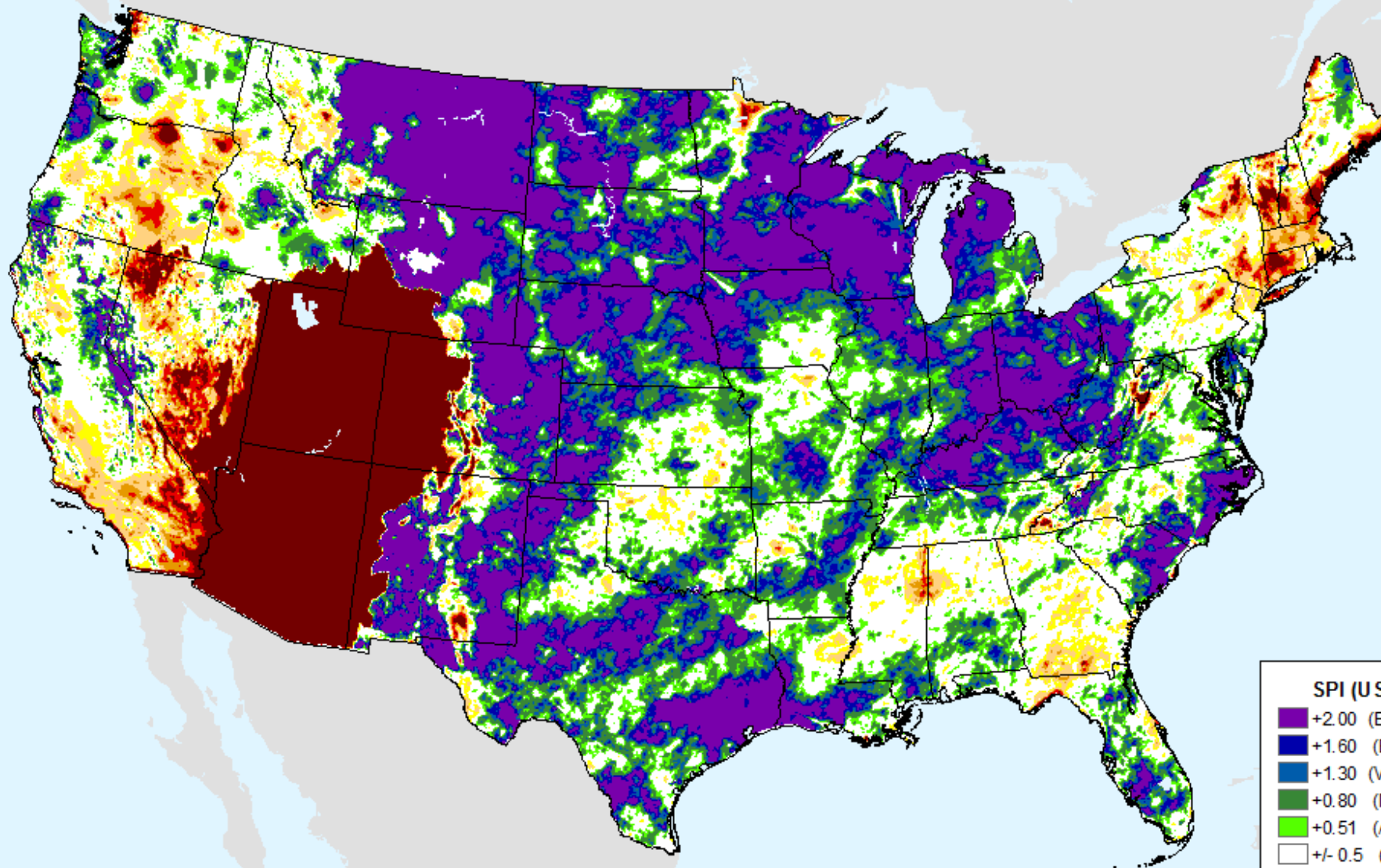
As of: Tuesday, May 8, 2018



USDM for: May. 1, 2018

AHPS 36-month SPI

As of: Tuesday, May 8, 2018

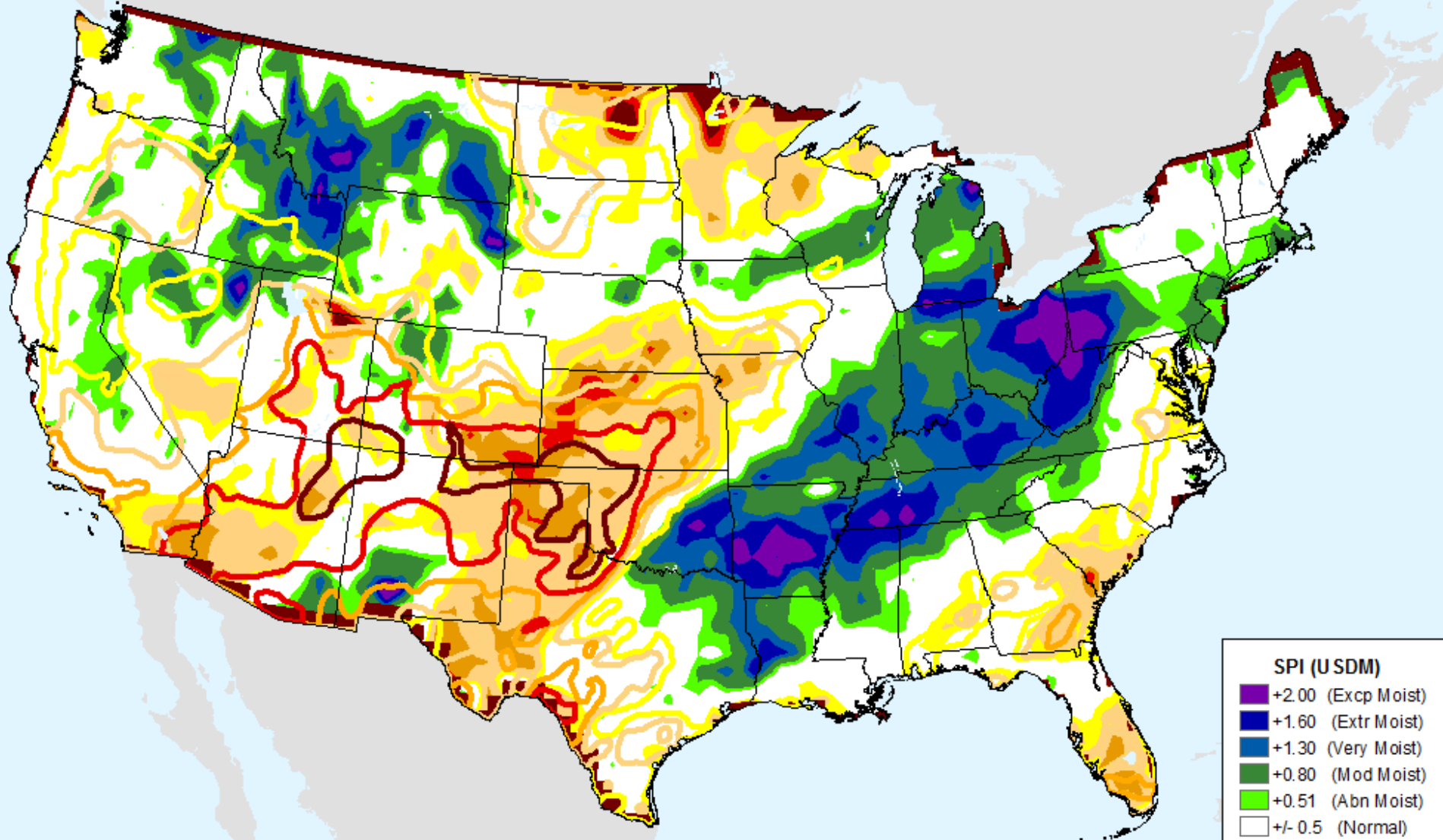


SPI (USDM)

- +2.00 (Excp Moist)
- +1.60 (Extr Moist)
- +1.30 (Very Moist)
- +0.80 (Mod Moist)
- +0.51 (Abn Moist)
- +/- 0.5 (Normal)
- 0.51 (D0)
- 0.80 (D1)
- 1.30 (D2)
- 1.60 (D3)
- 2.00+ (D4)

CPC 3-month SPI

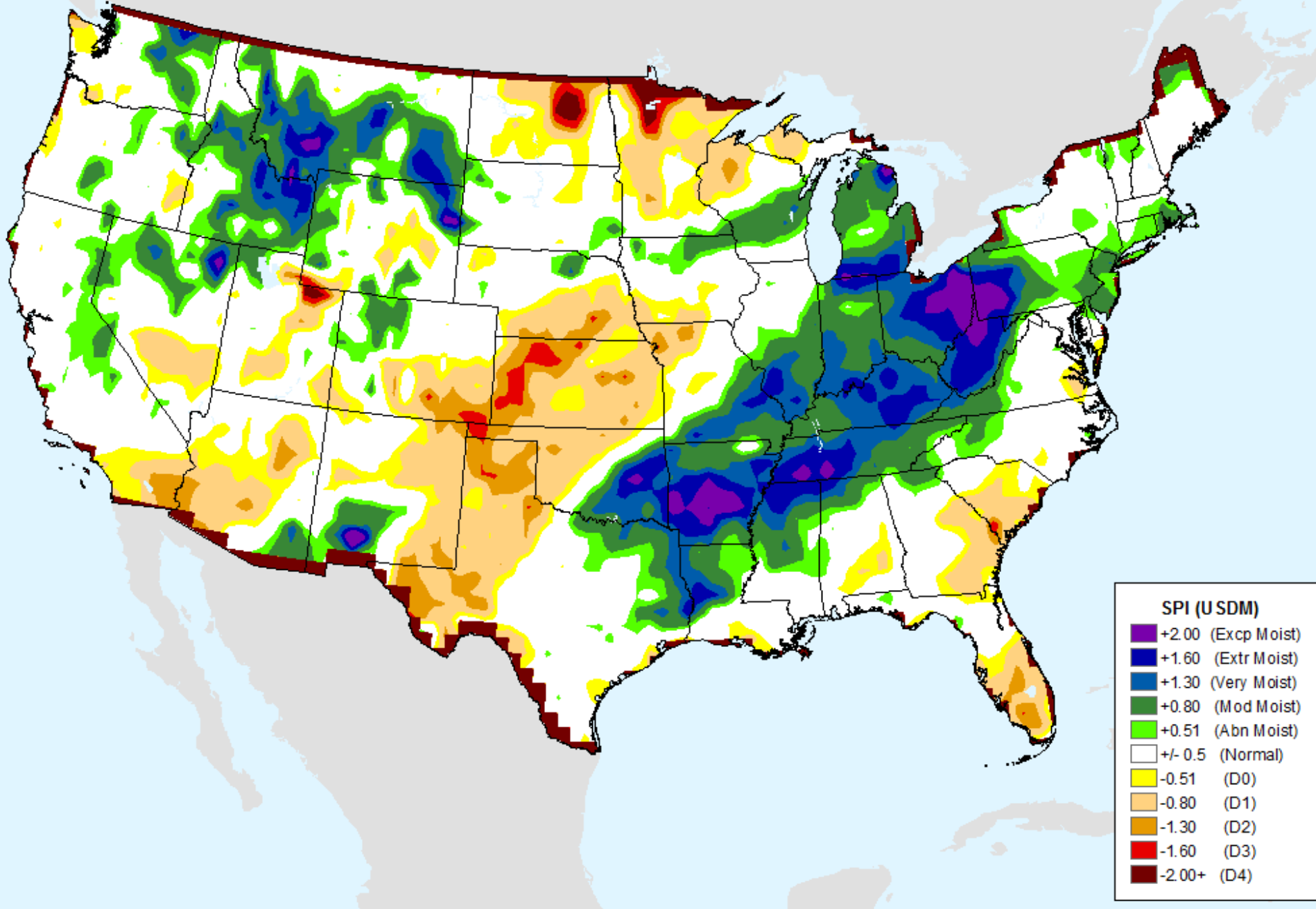
As of: Tuesday, May 8, 2018



USDM for: May. 1, 2018

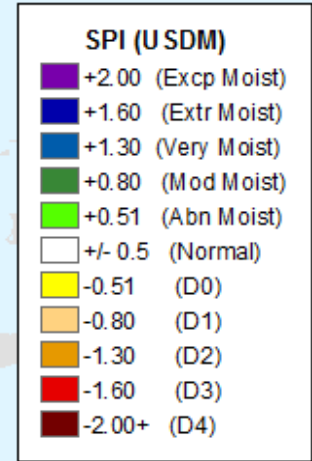
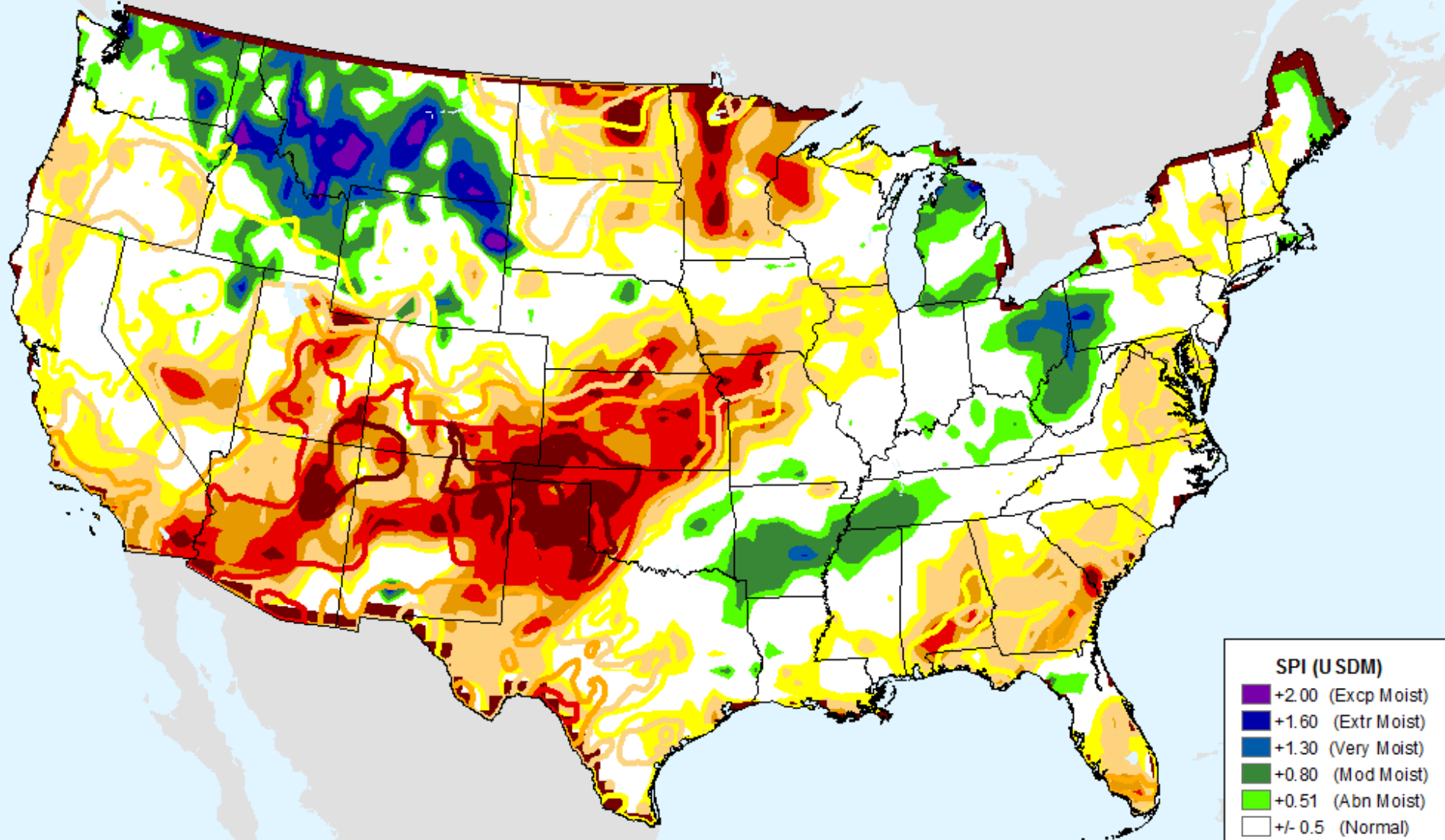
CPC 3-month SPI

As of: Tuesday, May 8, 2018



CPC 6-month SPI

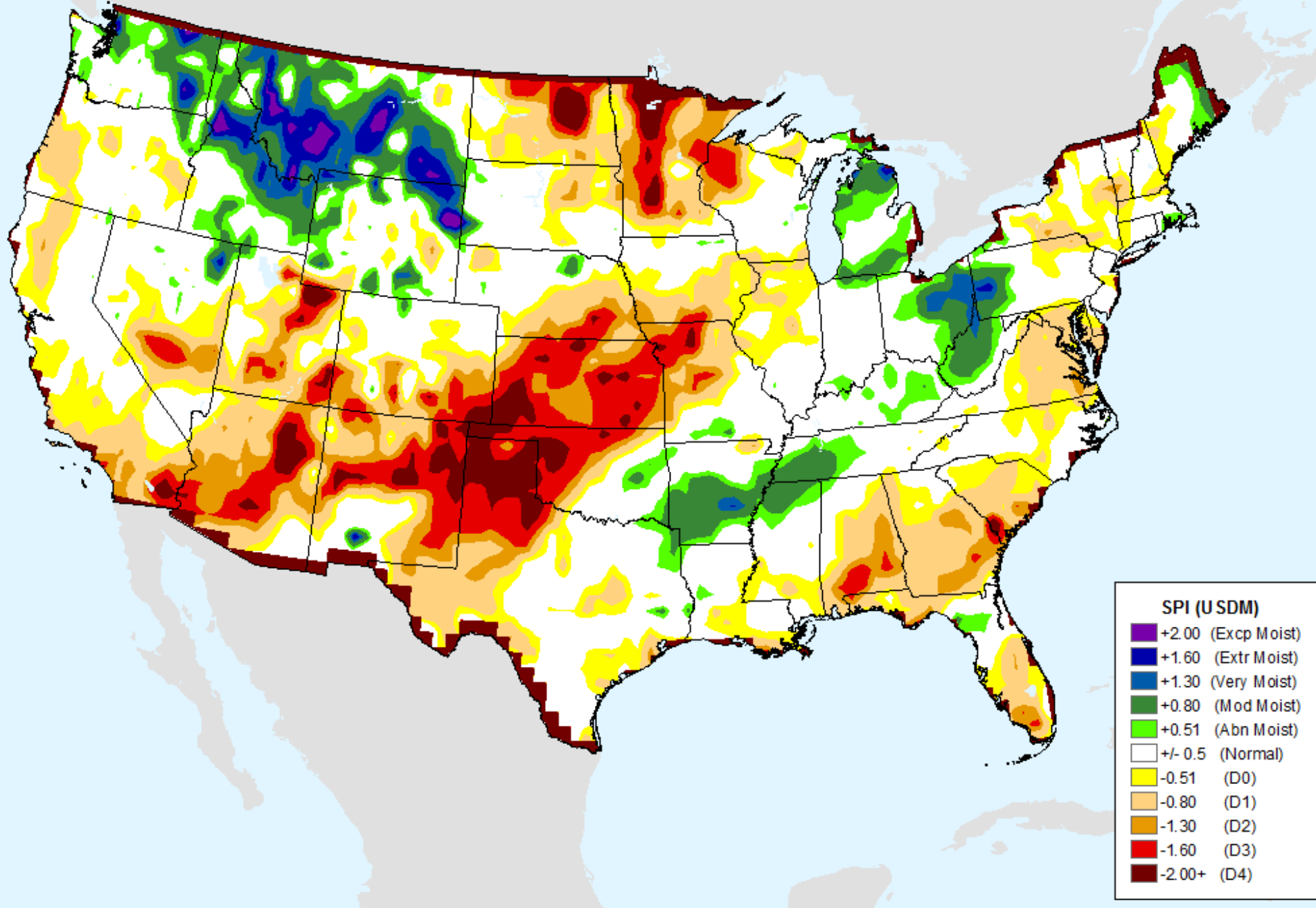
As of: Tuesday, May 8, 2018



USDM for: May. 1, 2018

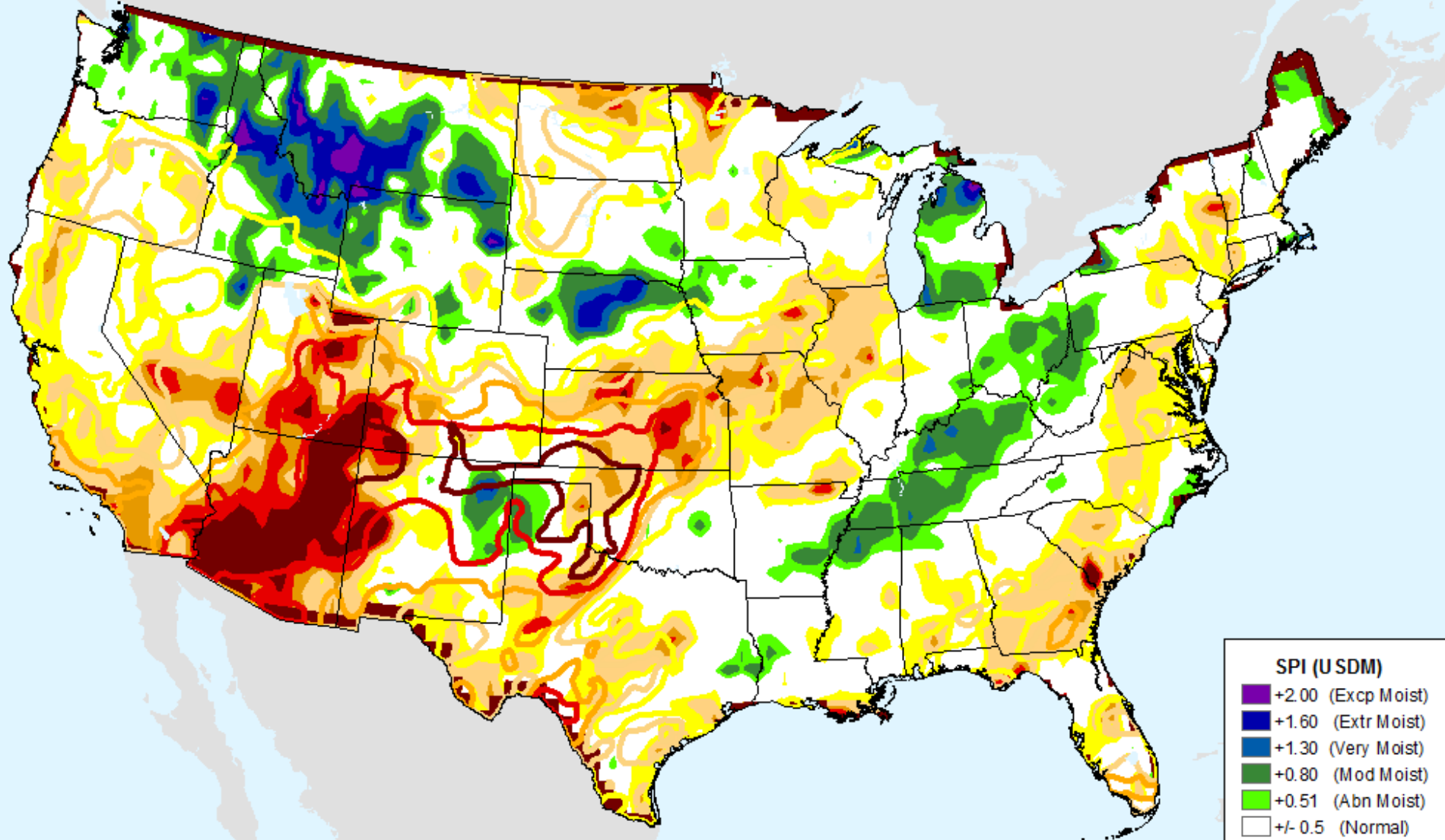
CPC 6-month SPI

As of: Tuesday, May 8, 2018



CPC 9-month SPI

As of: Tuesday, May 8, 2018

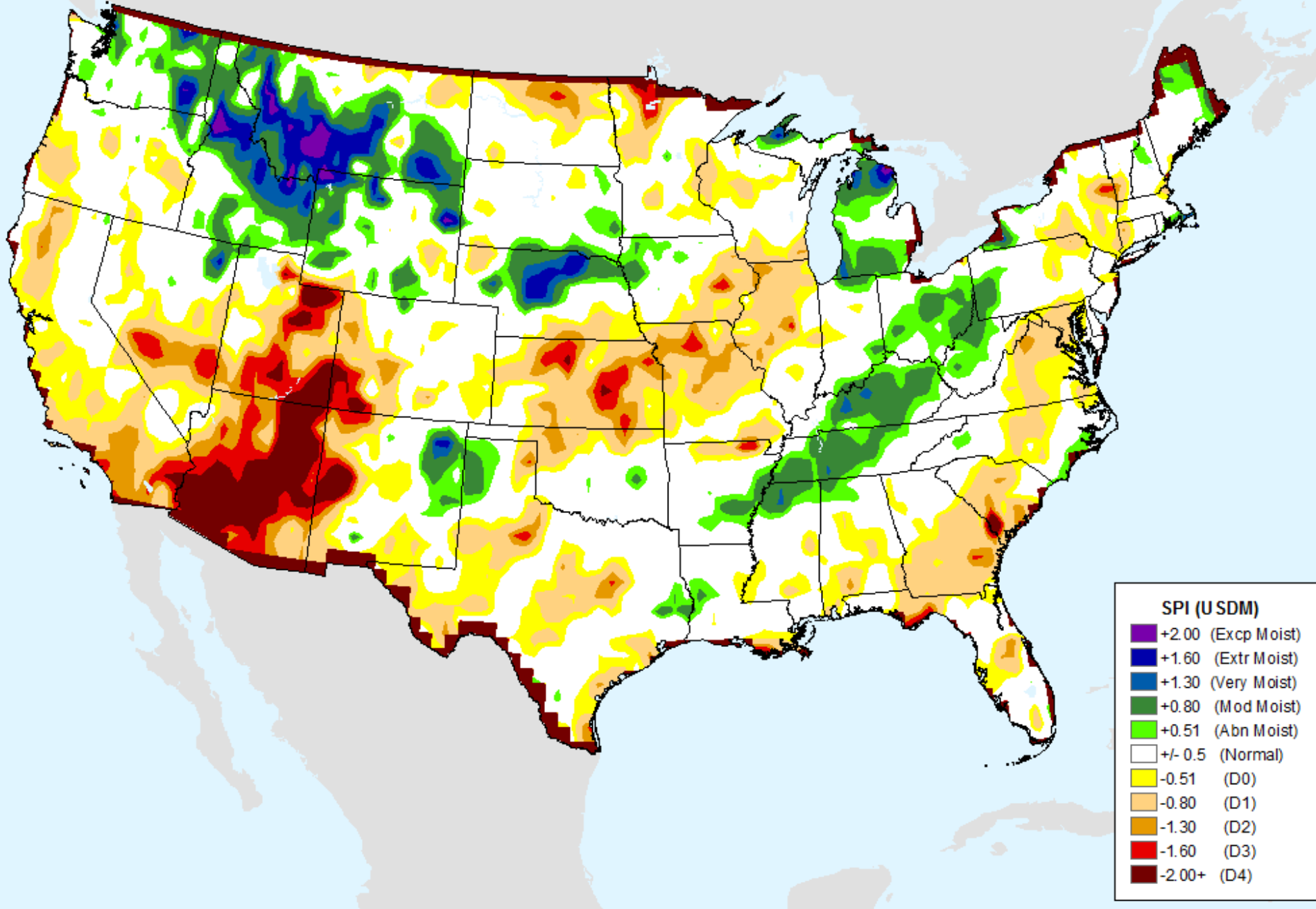


SPI (USDM)	
Dark Purple	+2.00 (Excp Moist)
Dark Blue	+1.60 (Extr Moist)
Blue	+1.30 (Very Moist)
Dark Green	+0.80 (Mod Moist)
Light Green	+0.51 (Abn Moist)
White	+/- 0.5 (Normal)
Yellow	-0.51 (D0)
Light Orange	-0.80 (D1)
Orange	-1.30 (D2)
Red	-1.60 (D3)
Dark Red	-2.00+ (D4)

USDM for: May. 1, 2018

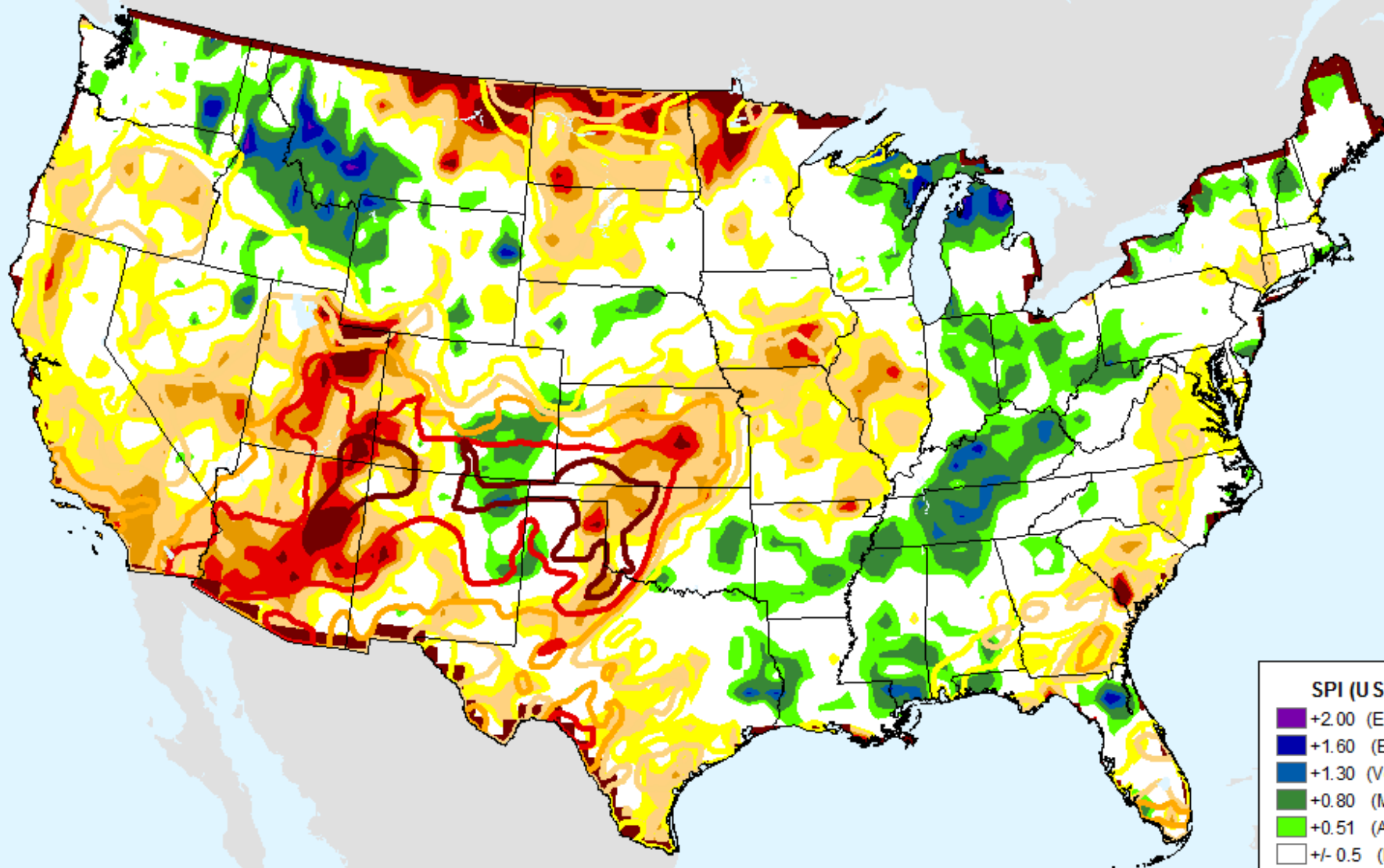
CPC 9-month SPI

As of: Tuesday, May 8, 2018



CPC 12-month SPI

As of: Tuesday, May 8, 2018



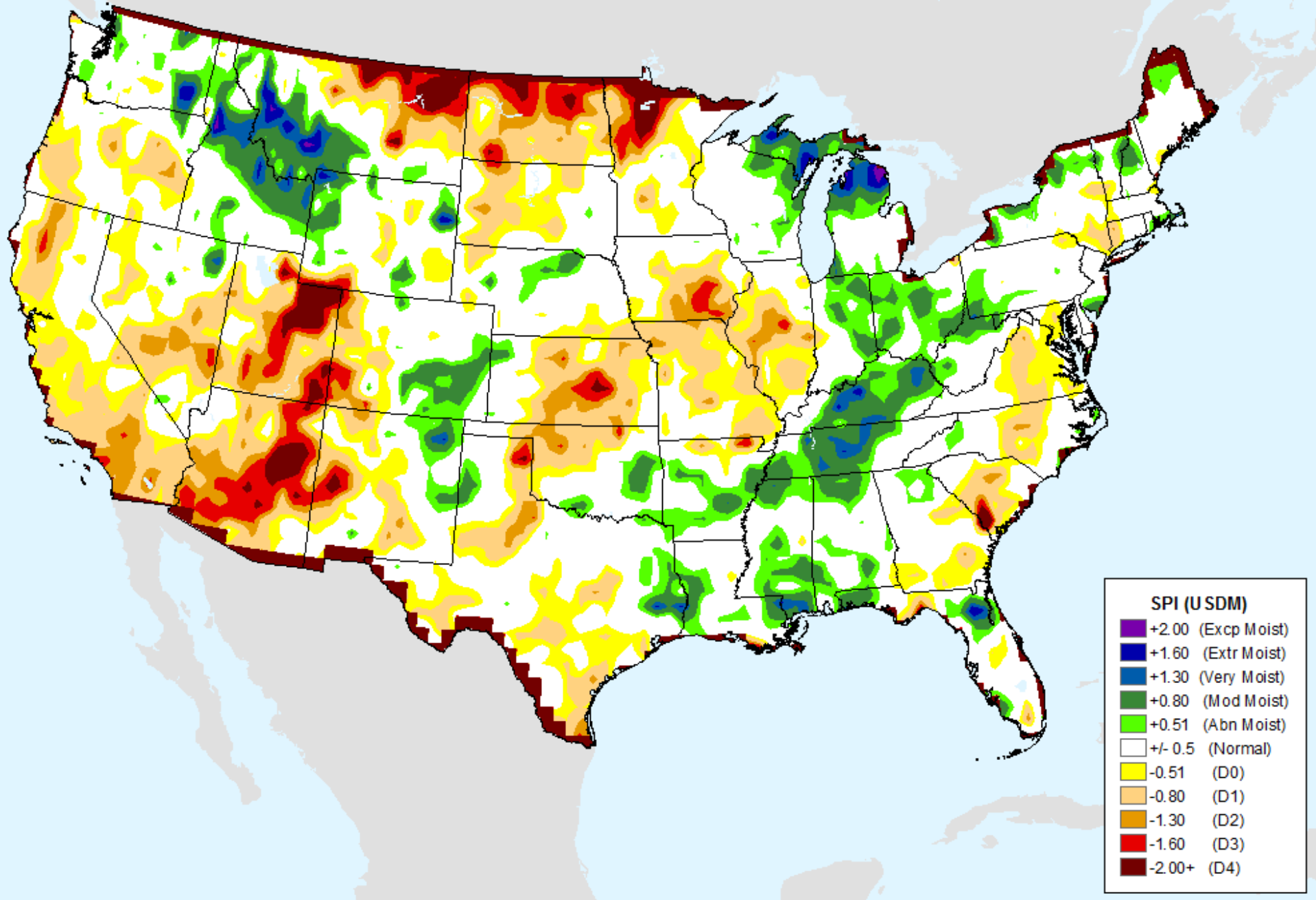
SPI (USDM)

- +2.00 (Excp Moist)
- +1.60 (Extr Moist)
- +1.30 (Very Moist)
- +0.80 (Mod Moist)
- +0.51 (Abn Moist)
- +/- 0.5 (Normal)
- 0.51 (D0)
- 0.80 (D1)
- 1.30 (D2)
- 1.60 (D3)
- 2.00+ (D4)

USDM for: May. 1, 2018

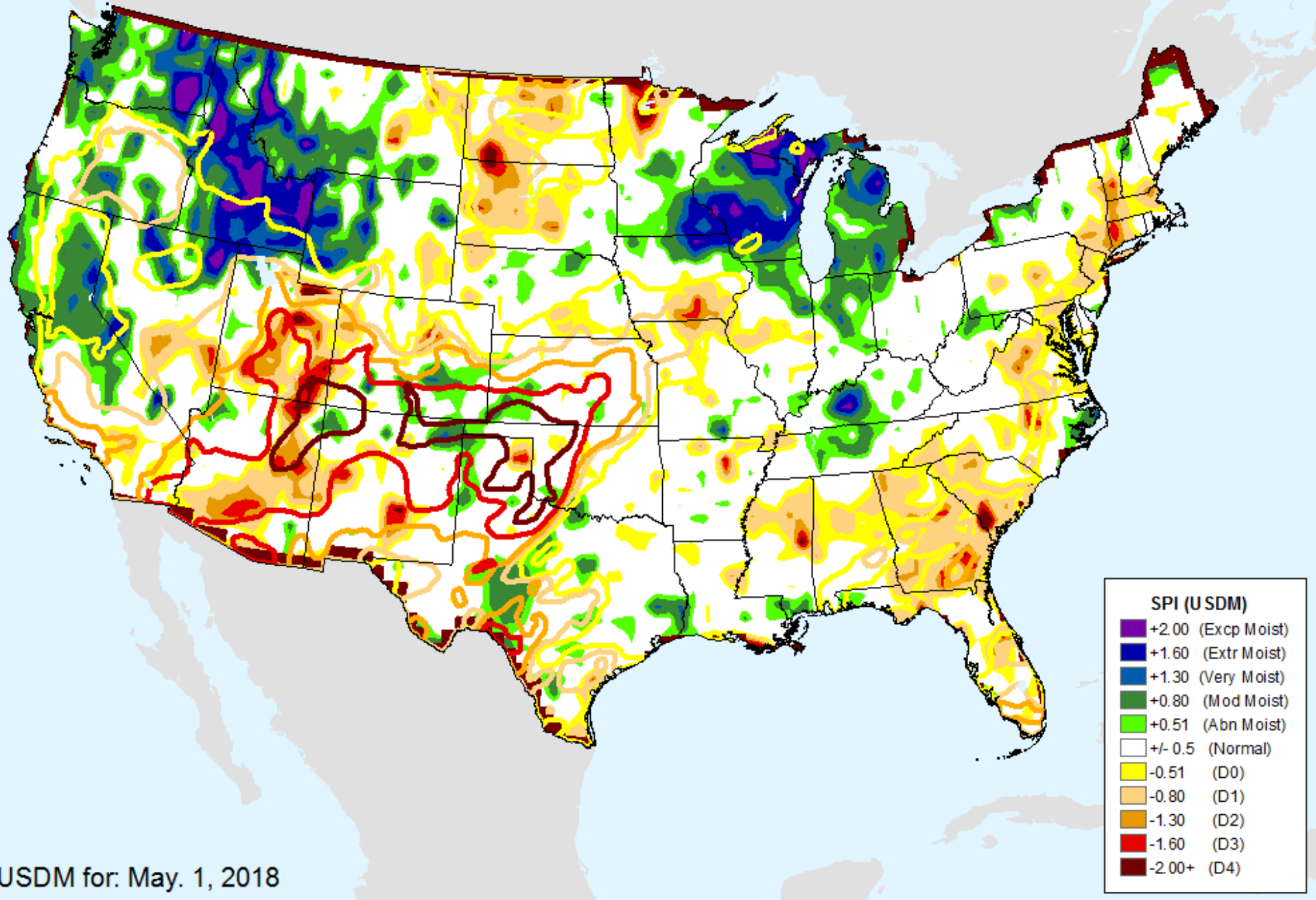
CPC 12-month SPI

As of: Tuesday, May 8, 2018



CPC 24-month SPI

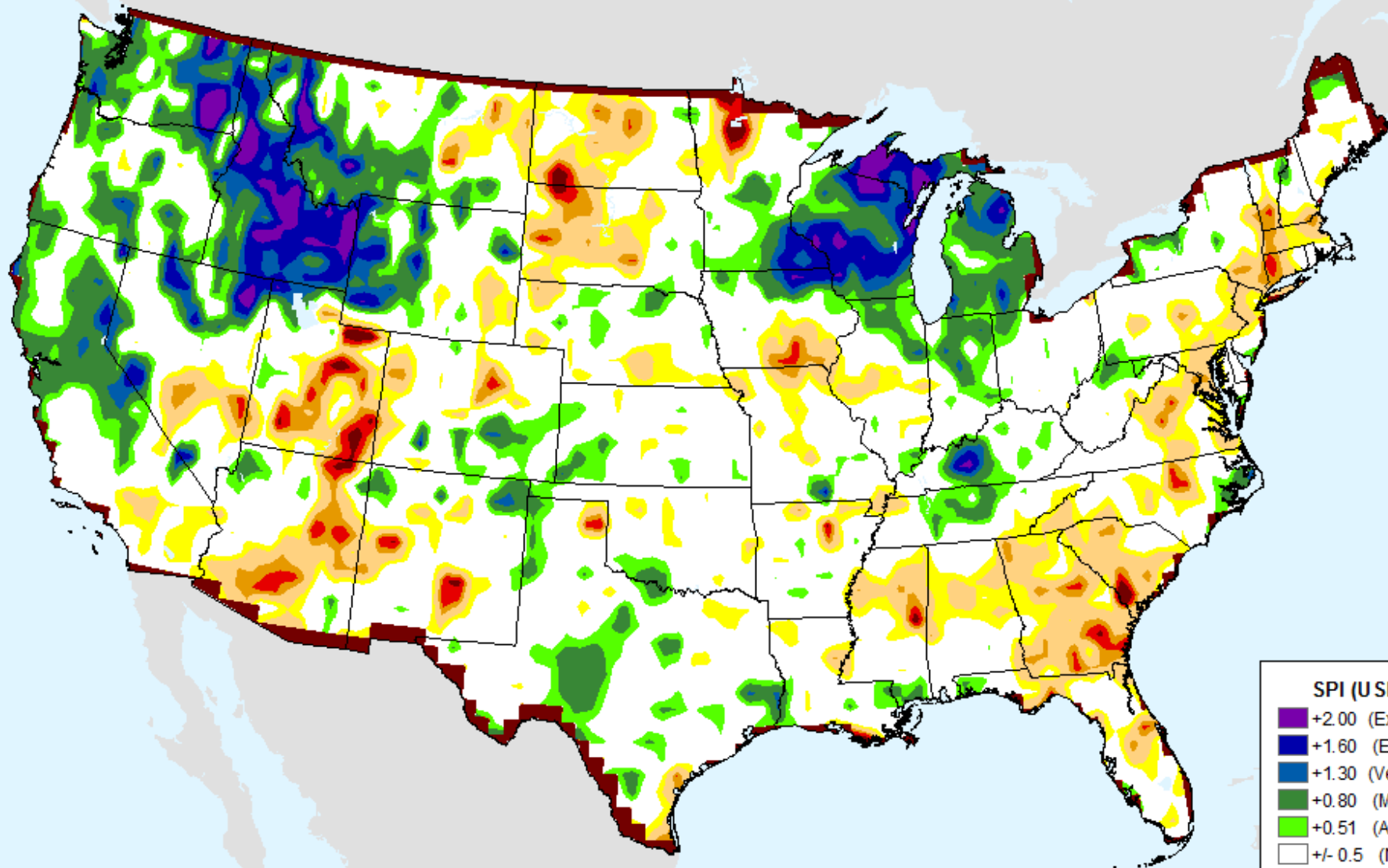
As of: Tuesday, May 8, 2018



USDM for: May. 1, 2018

CPC 24-month SPI

As of: Tuesday, May 8, 2018

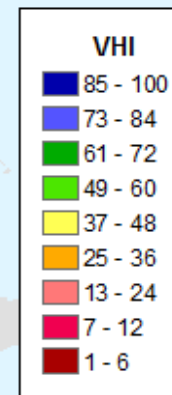
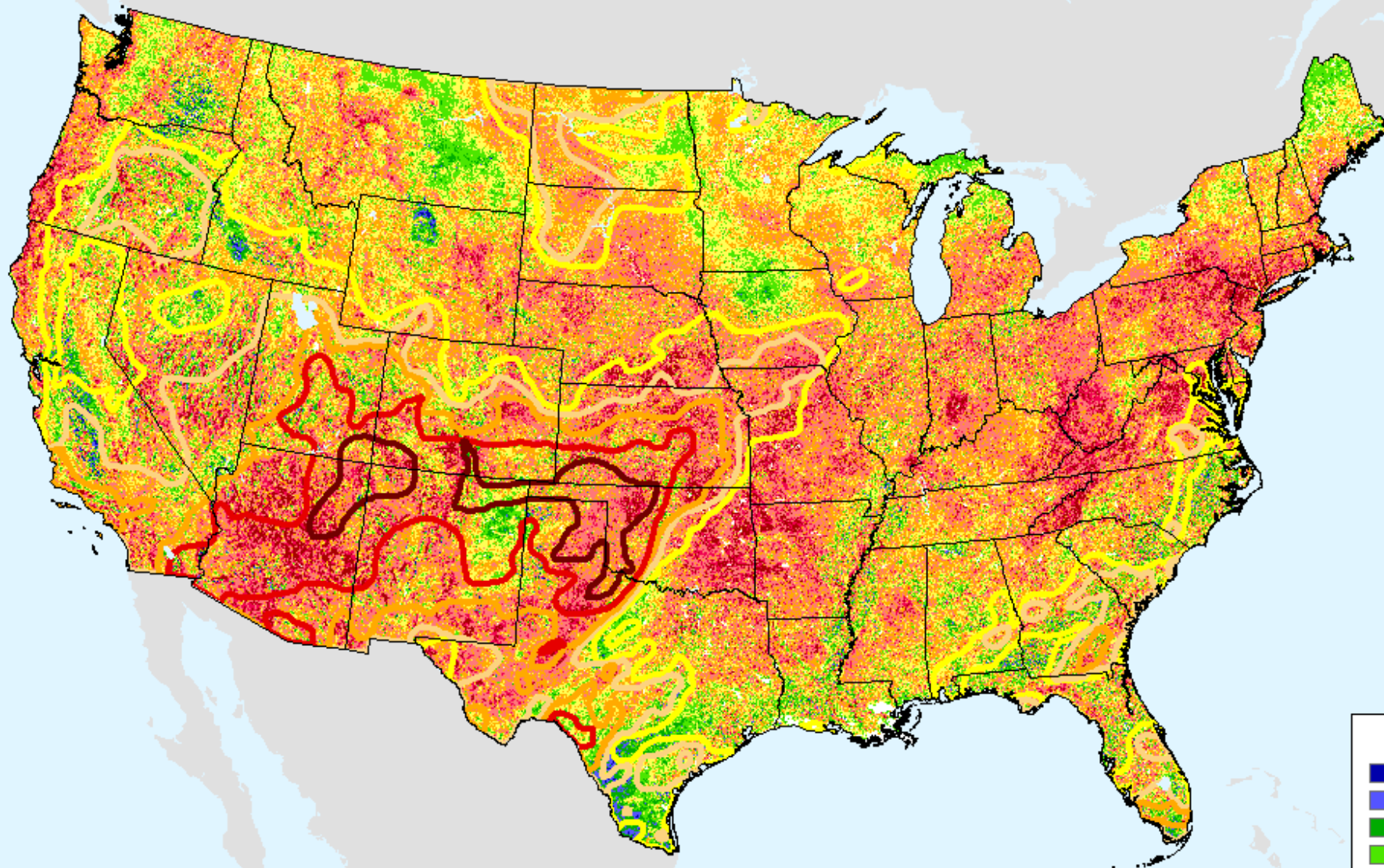


SPI (USDM)

- +2.00 (Excp Moist)
- +1.60 (Extr Moist)
- +1.30 (Very Moist)
- +0.80 (Mod Moist)
- +0.51 (Abn Moist)
- +/- 0.5 (Normal)
- 0.51 (D0)
- 0.80 (D1)
- 1.30 (D2)
- 1.60 (D3)
- 2.00+ (D4)

Vegetation Health Index

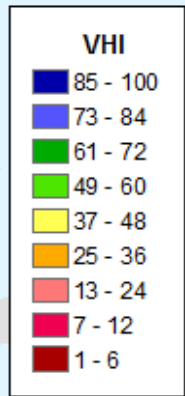
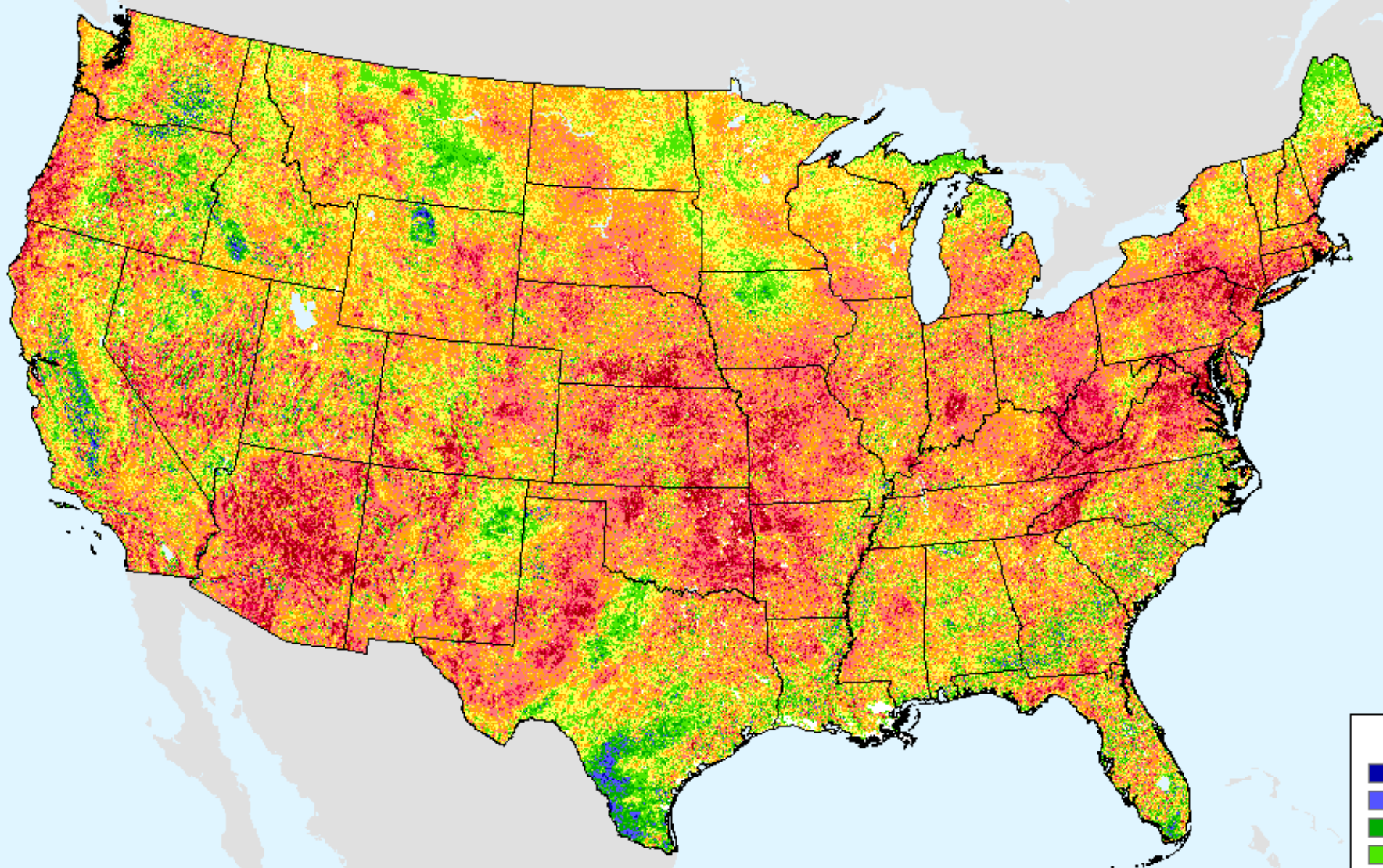
As of: Tuesday, May 8, 2018



USDM for: May. 1, 2018

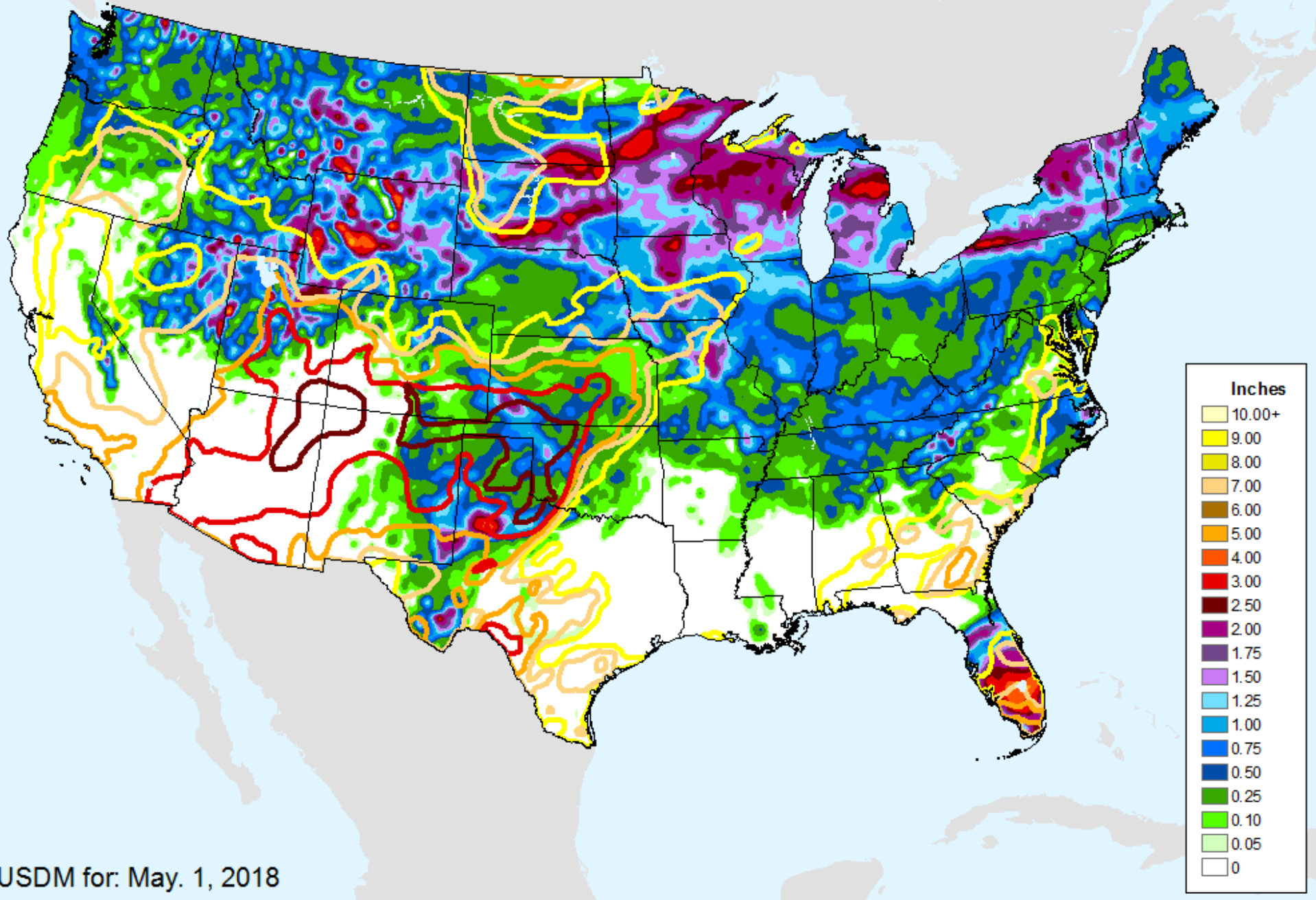
Vegetation Health Index

As of: Tuesday, May 8, 2018



GFS (00z) 7-Day Precip Forecast

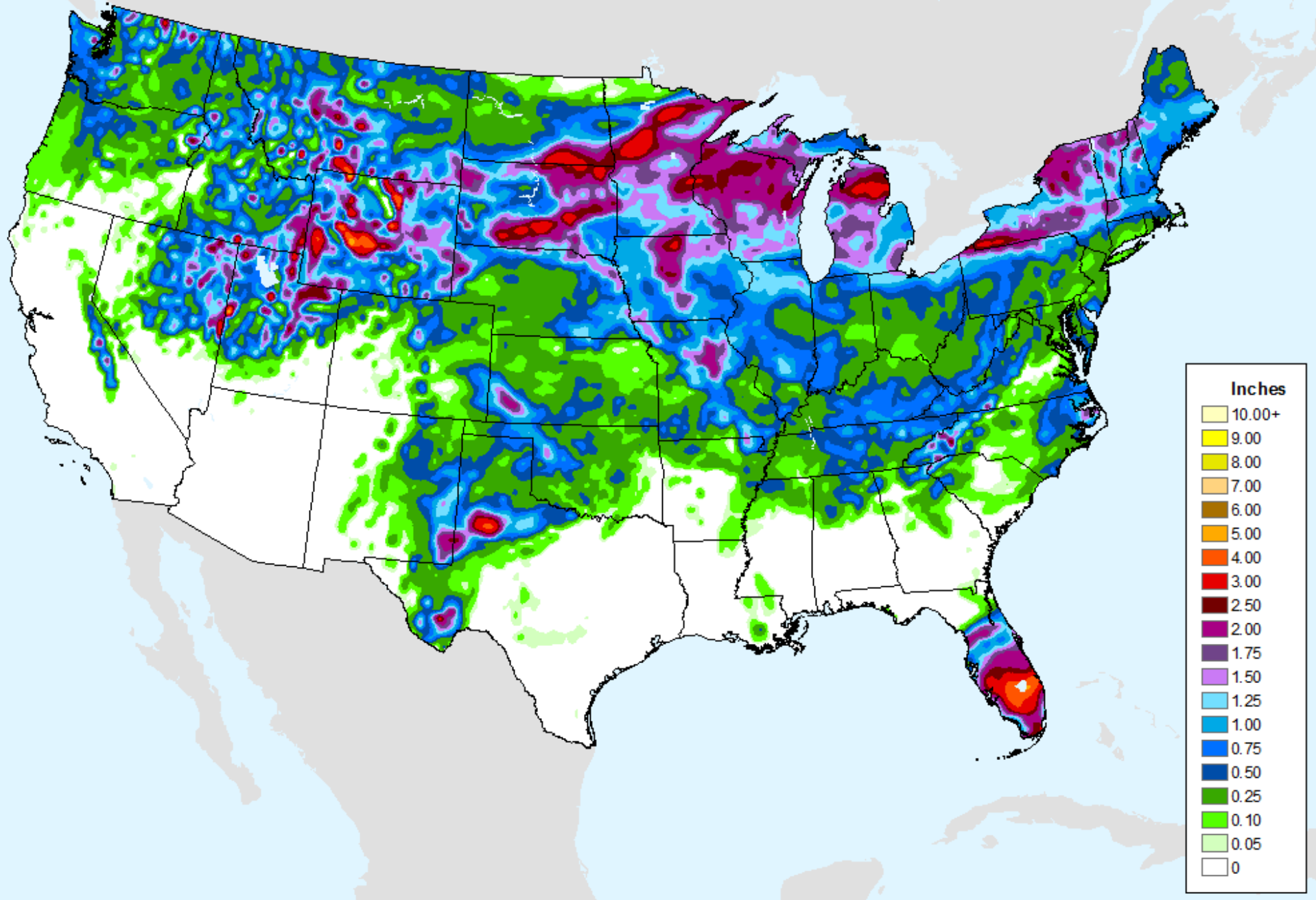
As of: Tuesday, May 8, 2018



USDM for: May. 1, 2018

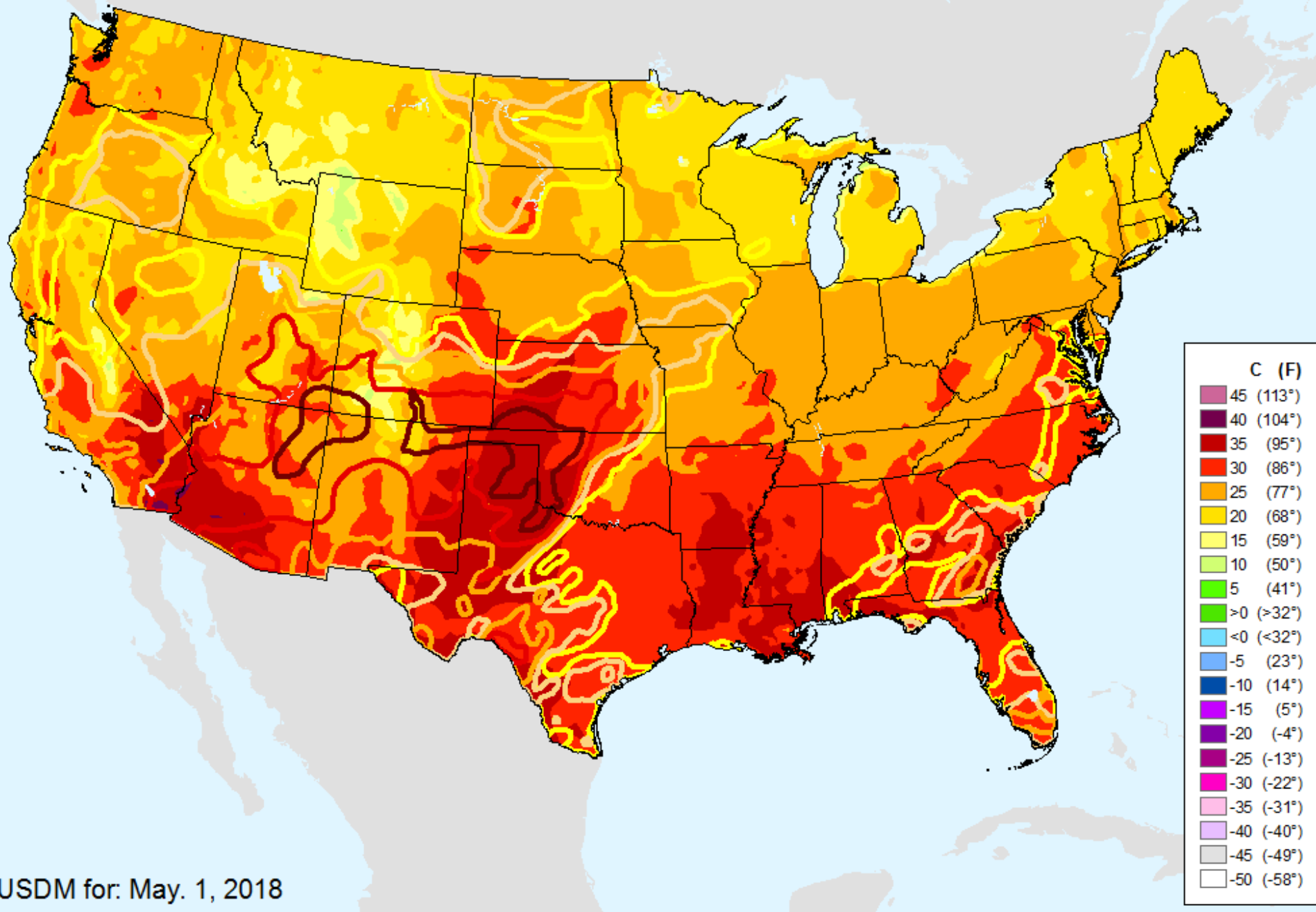
GFS (00z) 7-Day Precip Forecast

As of: Tuesday, May 8, 2018



GFS (00z) 7-Day Max Temp Forecast

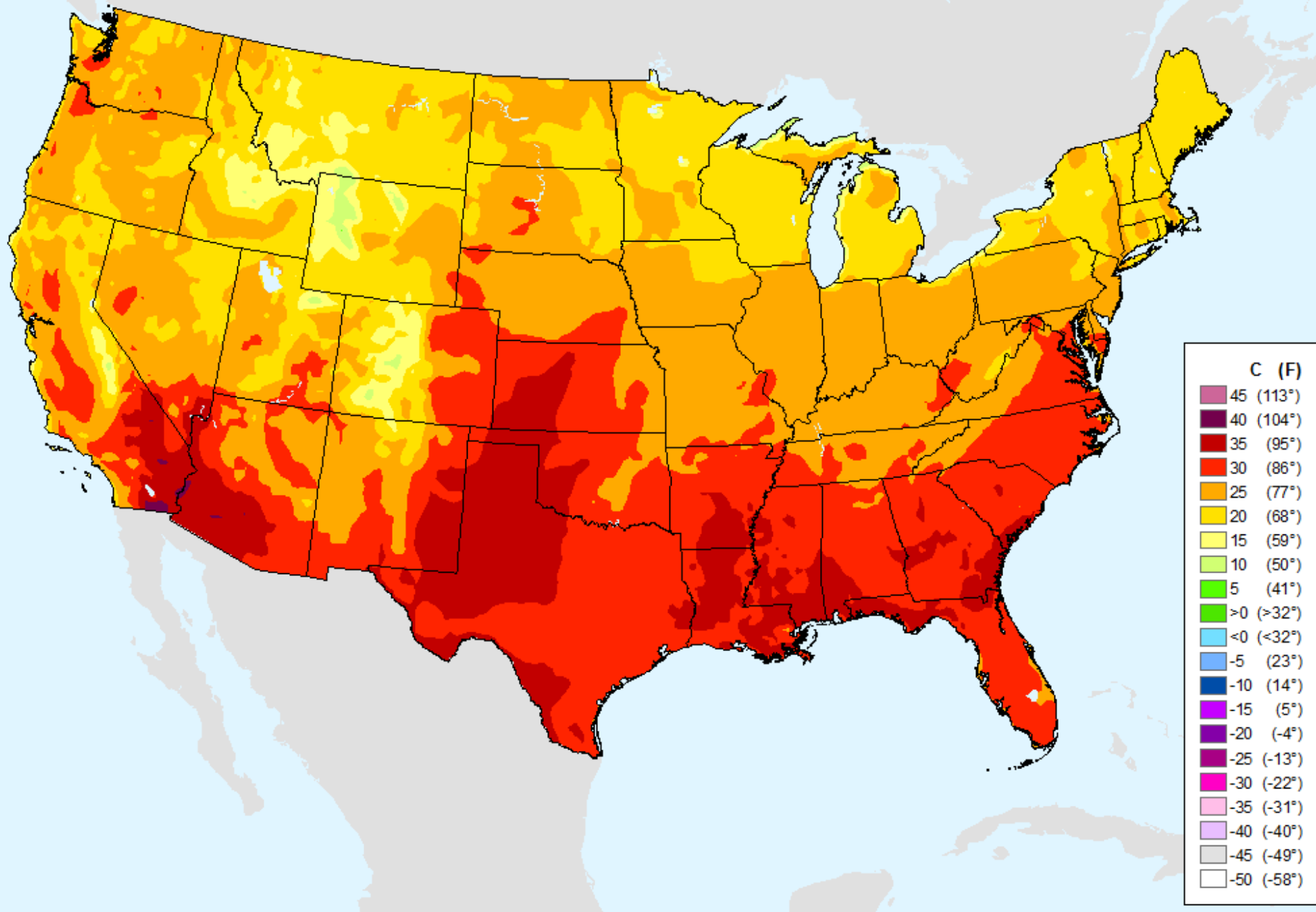
As of: Tuesday, May 8, 2018



USDM for: May. 1, 2018

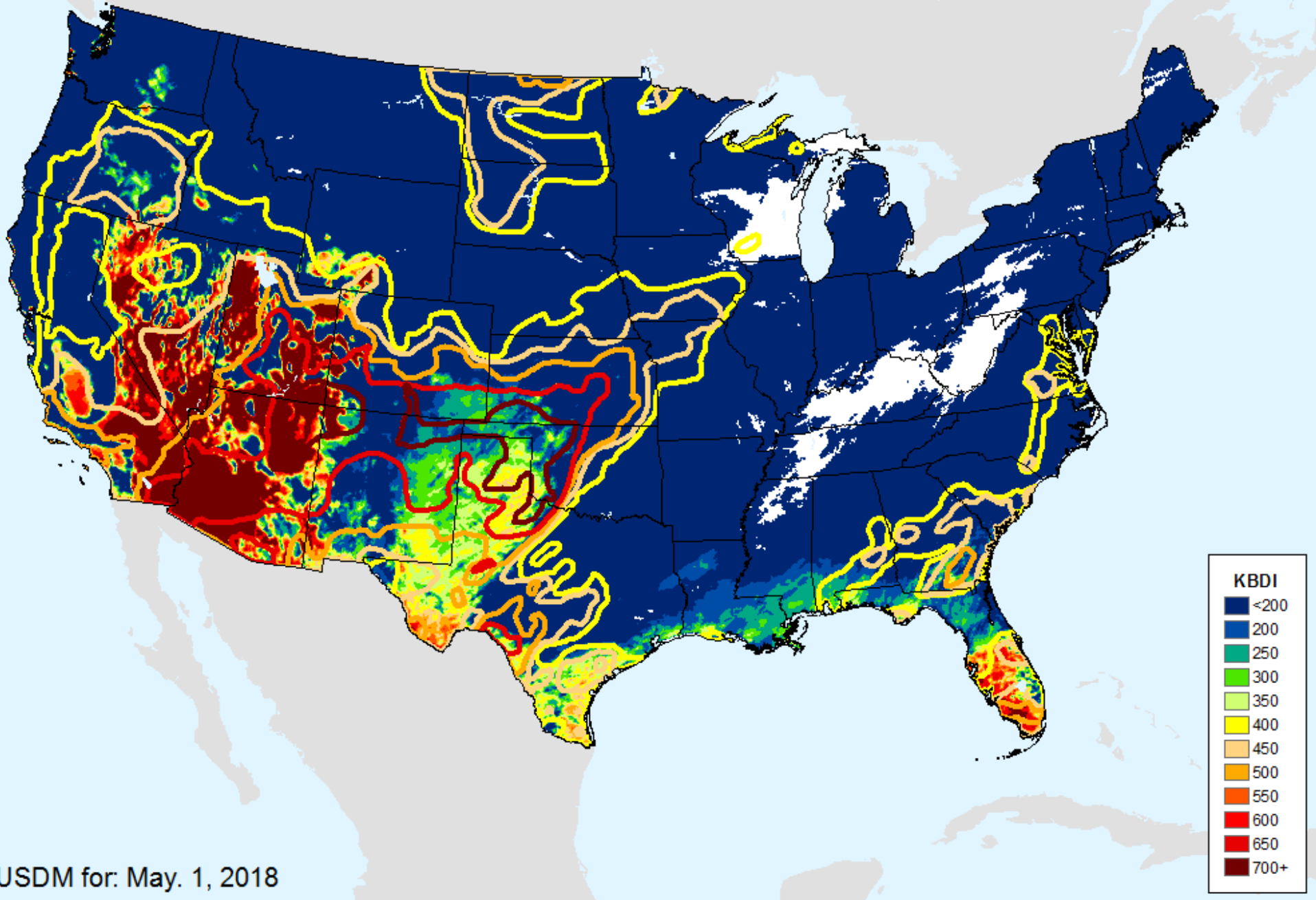
GFS (00z) 7-Day Max Temp Forecast

As of: Tuesday, May 8, 2018



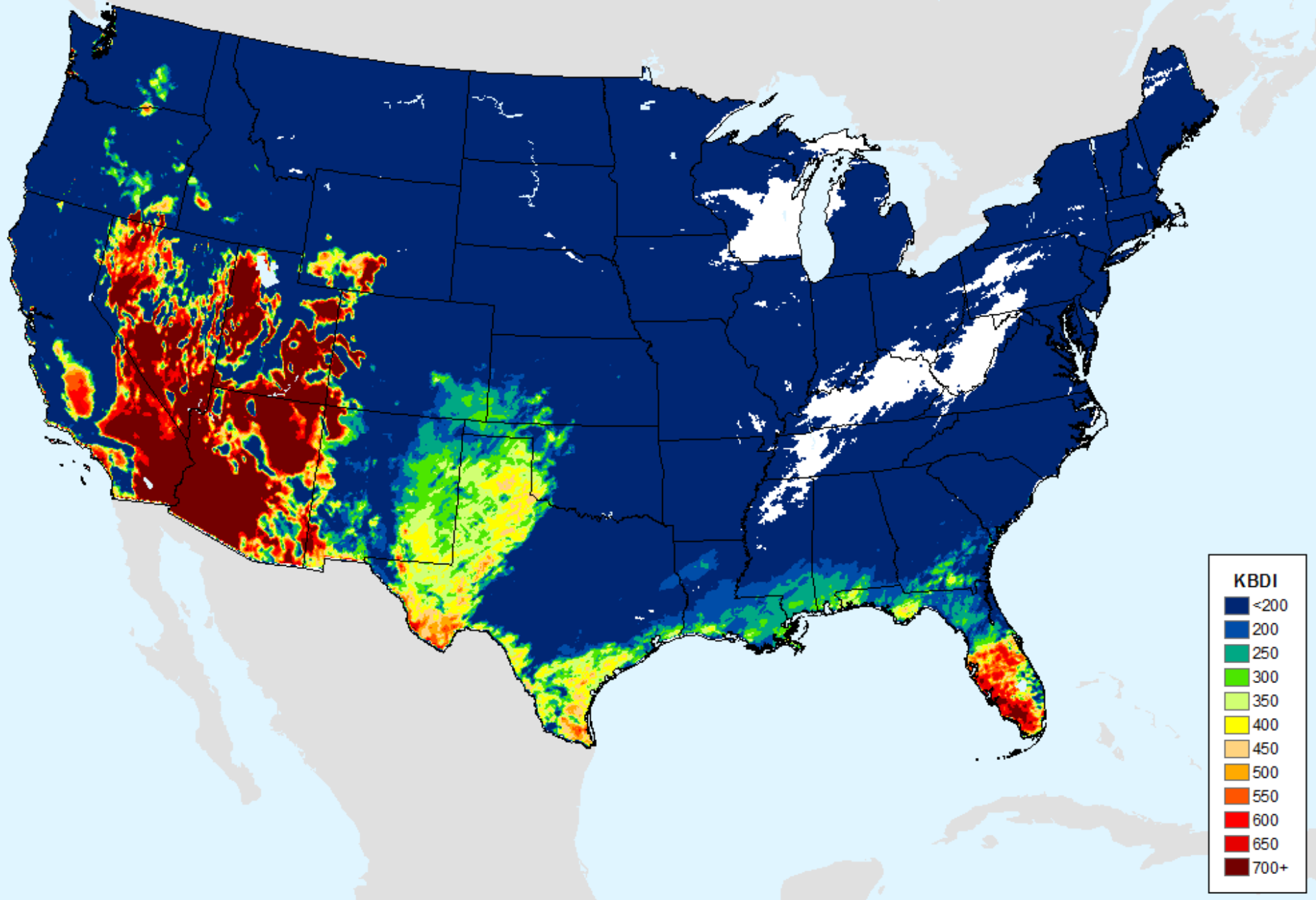
Keetch-Byram Drought Index (KBDI)

As of: Tuesday, May 8, 2018



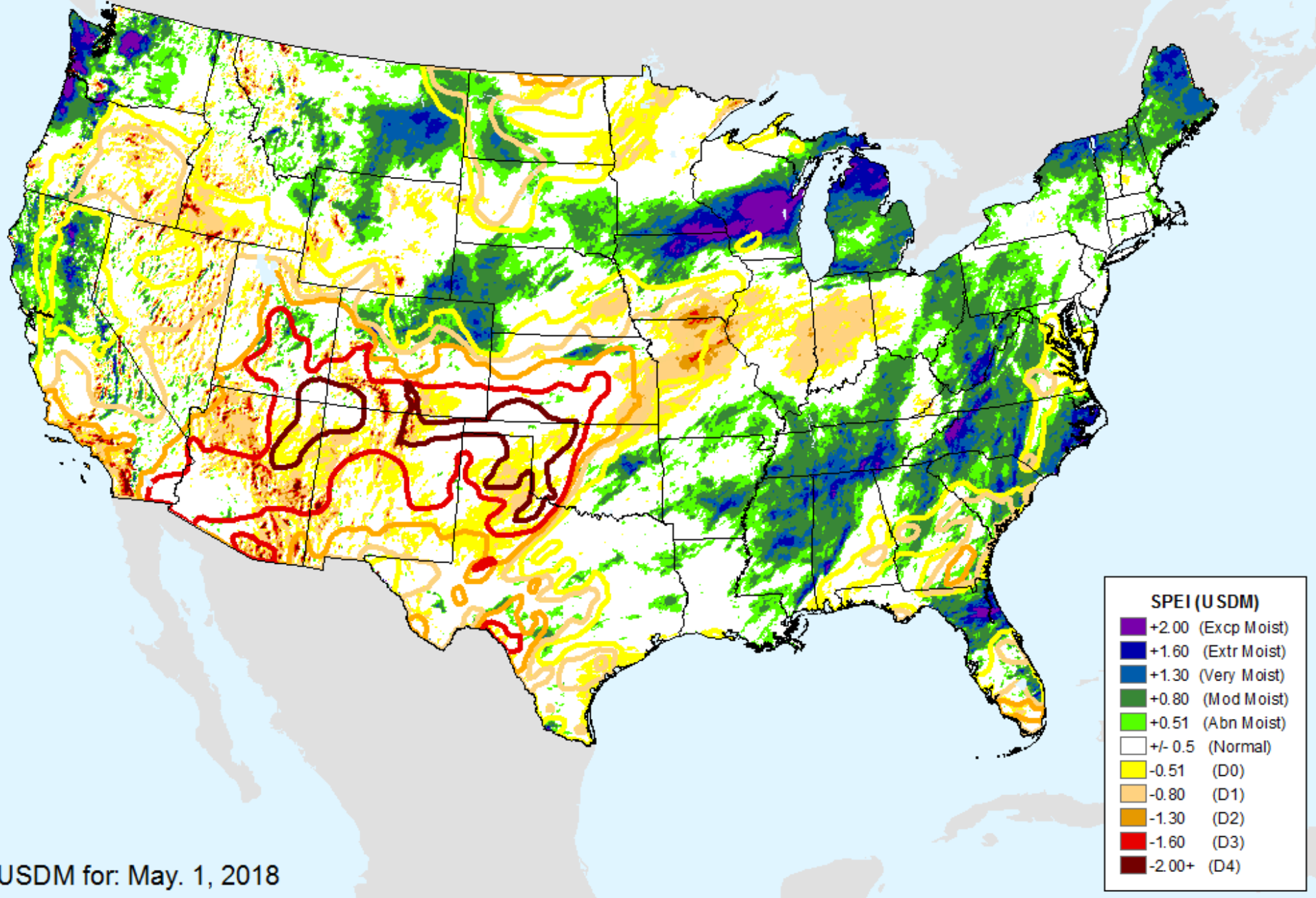
Keetch-Byram Drought Index (KBDI)

As of: Tuesday, May 8, 2018



AHPS 1-month SPEI

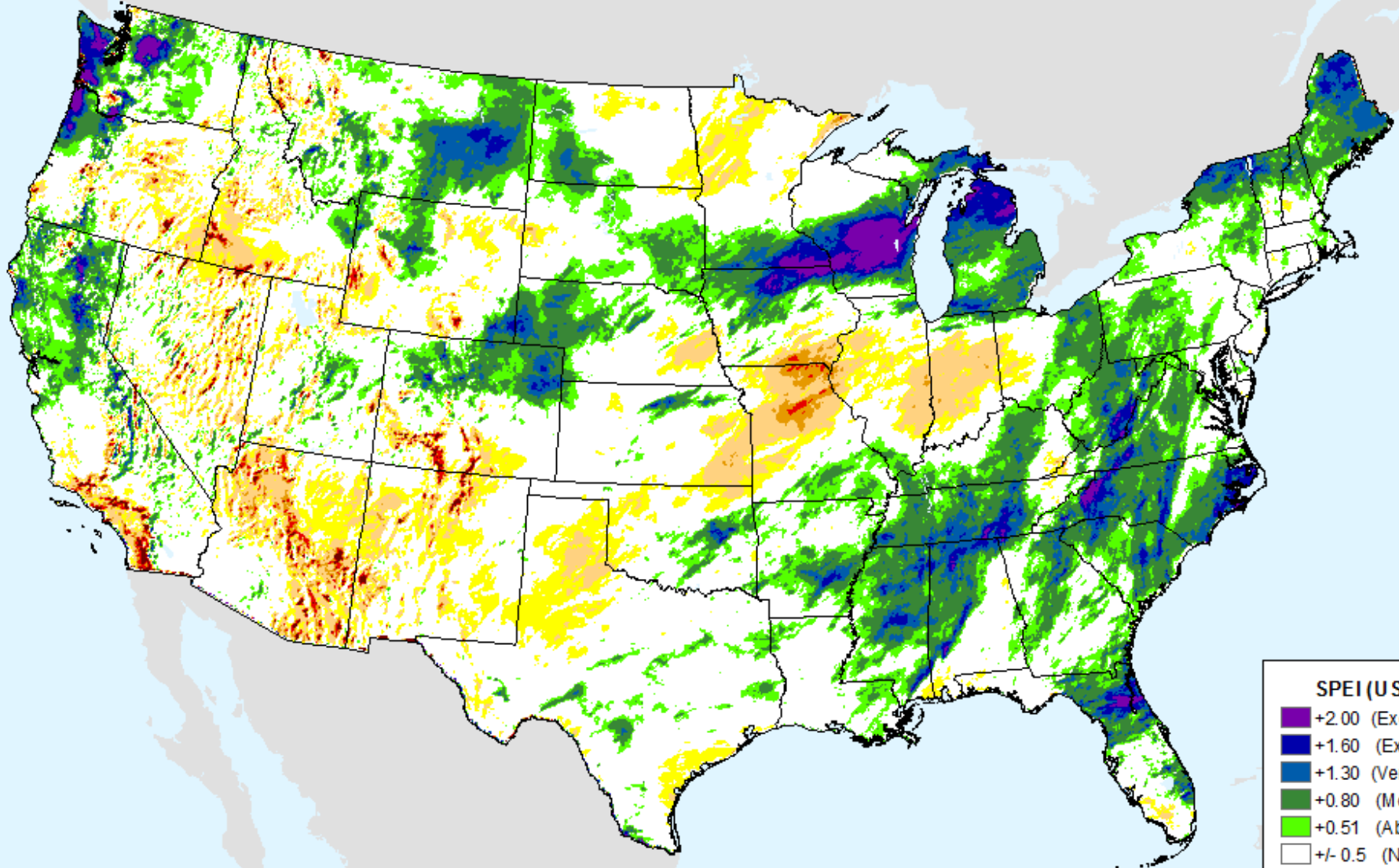
As of: Tuesday, May 8, 2018



USDM for: May. 1, 2018

AHPS 1-month SPEI

As of: Tuesday, May 8, 2018

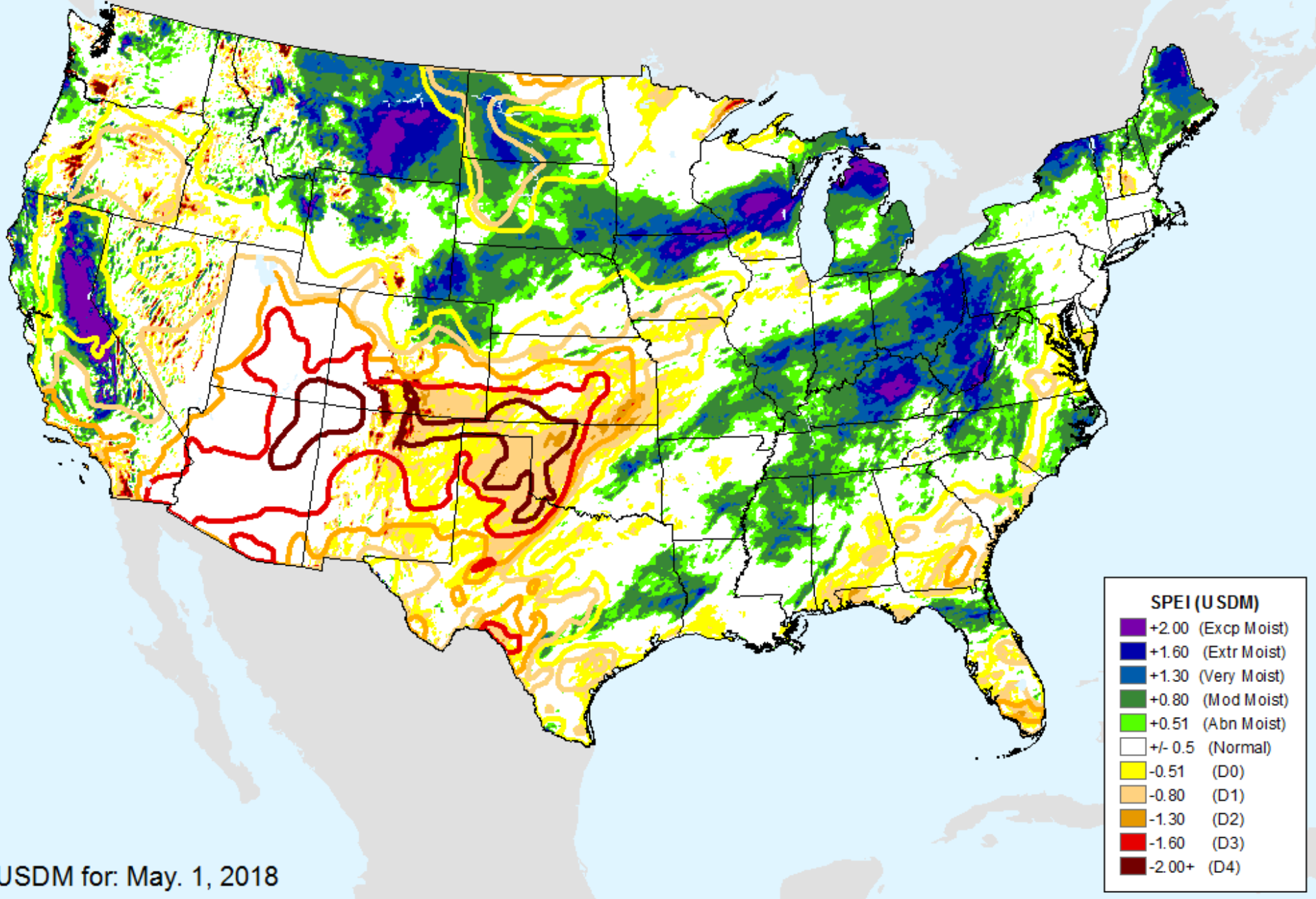


SPEI (USDM)

- +2.00 (Excp Moist)
- +1.60 (Extr Moist)
- +1.30 (Very Moist)
- +0.80 (Mod Moist)
- +0.51 (Abn Moist)
- +/- 0.5 (Normal)
- 0.51 (D0)
- 0.80 (D1)
- 1.30 (D2)
- 1.60 (D3)
- 2.00+ (D4)

AHPS 2-month SPEI

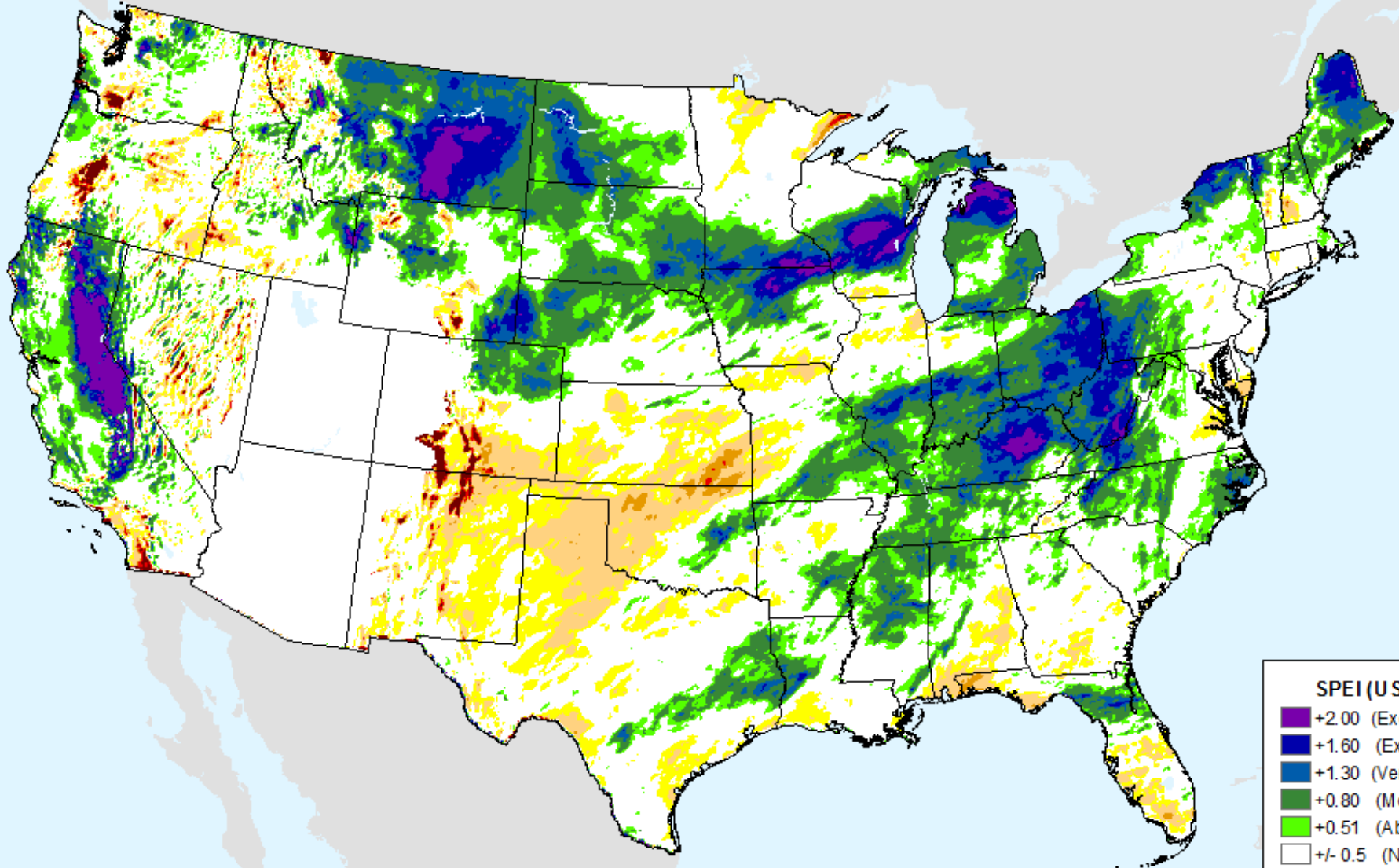
As of: Tuesday, May 8, 2018



USDM for: May. 1, 2018

AHPS 2-month SPEI

As of: Tuesday, May 8, 2018

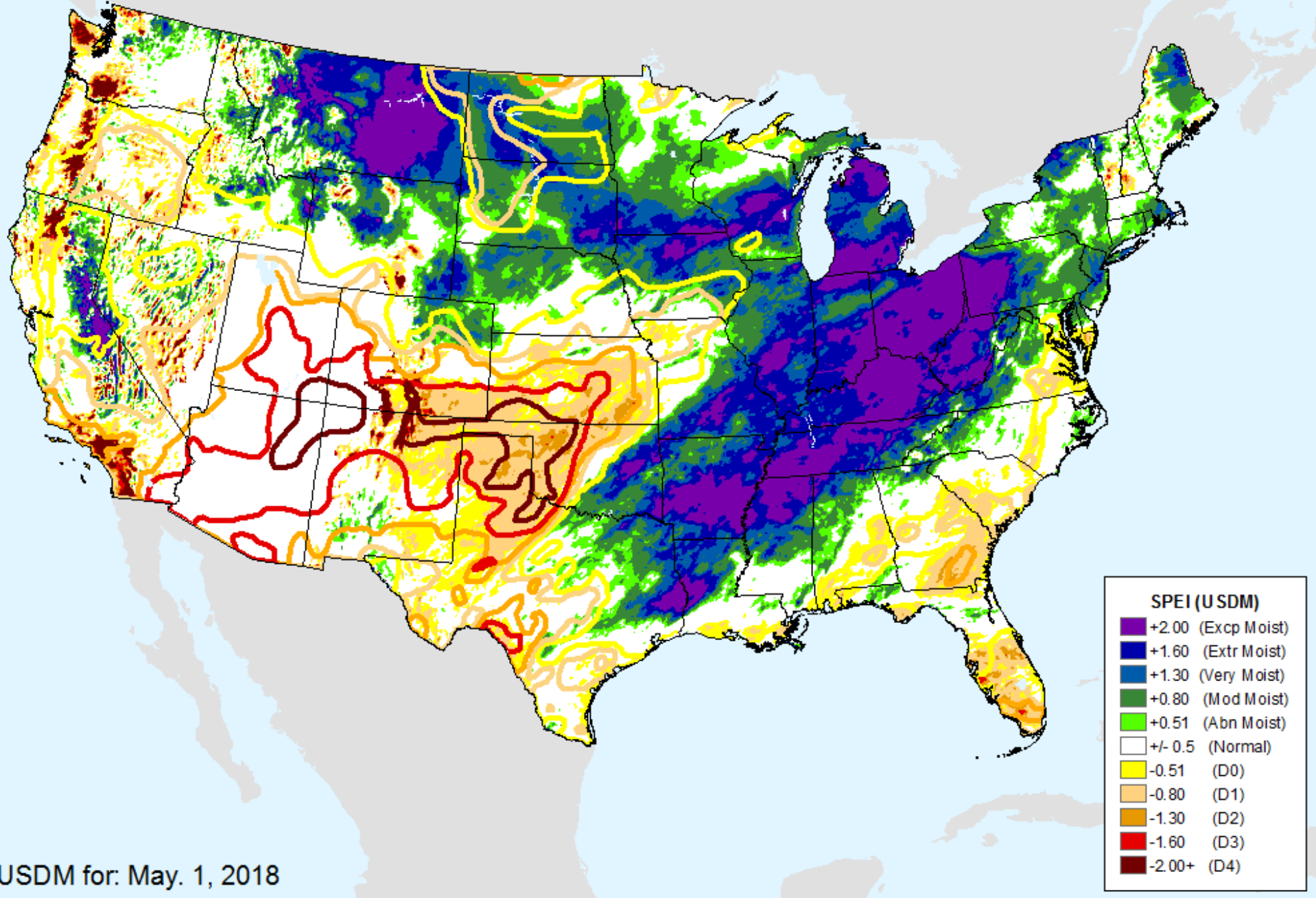


SPEI (USDM)

- +2.00 (Excp Moist)
- +1.60 (Extr Moist)
- +1.30 (Very Moist)
- +0.80 (Mod Moist)
- +0.51 (Abn Moist)
- +/- 0.5 (Normal)
- 0.51 (D0)
- 0.80 (D1)
- 1.30 (D2)
- 1.60 (D3)
- 2.00+ (D4)

AHPS 3-month SPEI

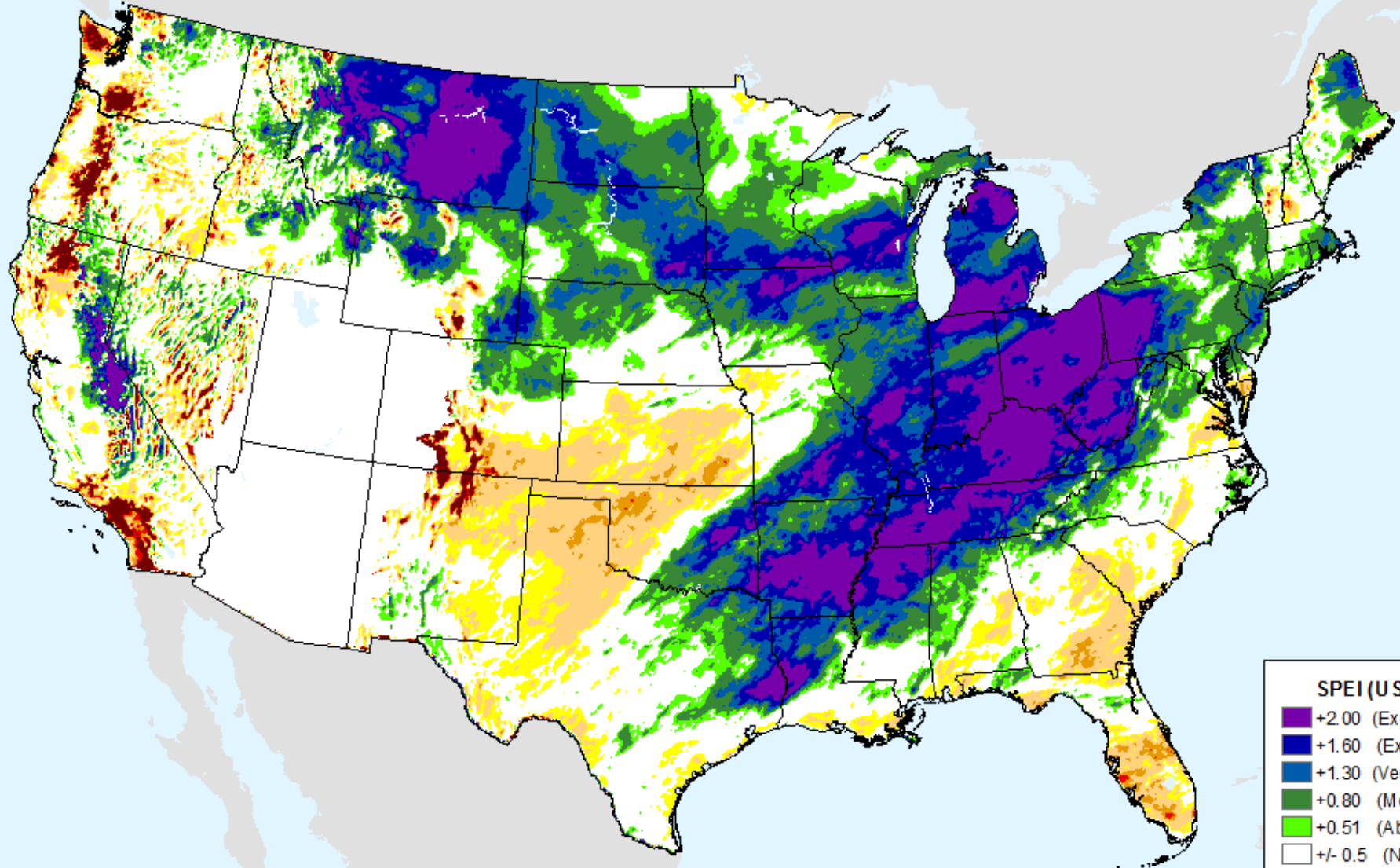
As of: Tuesday, May 8, 2018



USDM for: May. 1, 2018

AHPS 3-month SPEI

As of: Tuesday, May 8, 2018

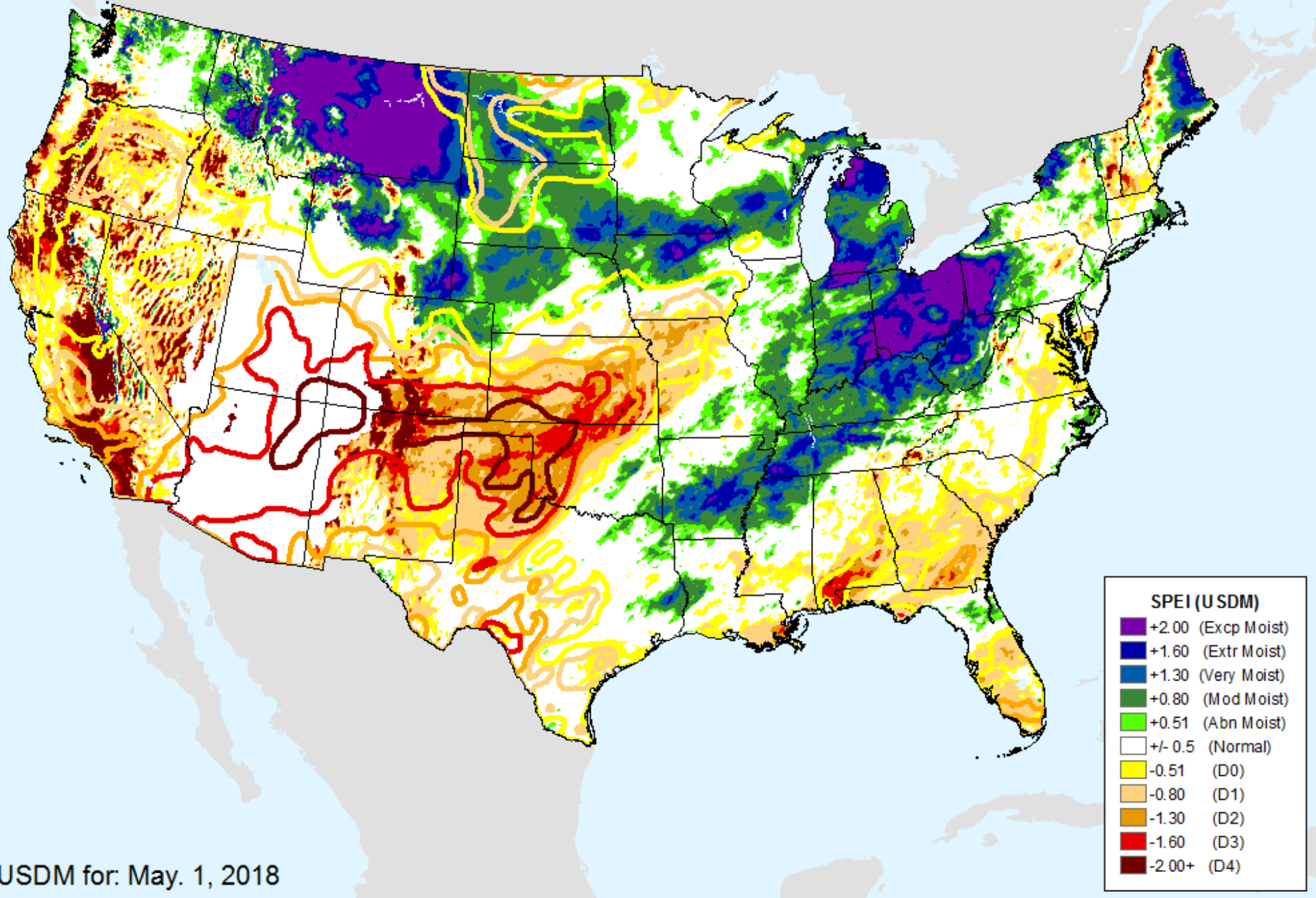


SPEI (USDM)

- +2.00 (Excp Moist)
- +1.60 (Extr Moist)
- +1.30 (Very Moist)
- +0.80 (Mod Moist)
- +0.51 (Abn Moist)
- +/- 0.5 (Normal)
- 0.51 (D0)
- 0.80 (D1)
- 1.30 (D2)
- 1.60 (D3)
- 2.00+ (D4)

AHPS 6-month SPEI

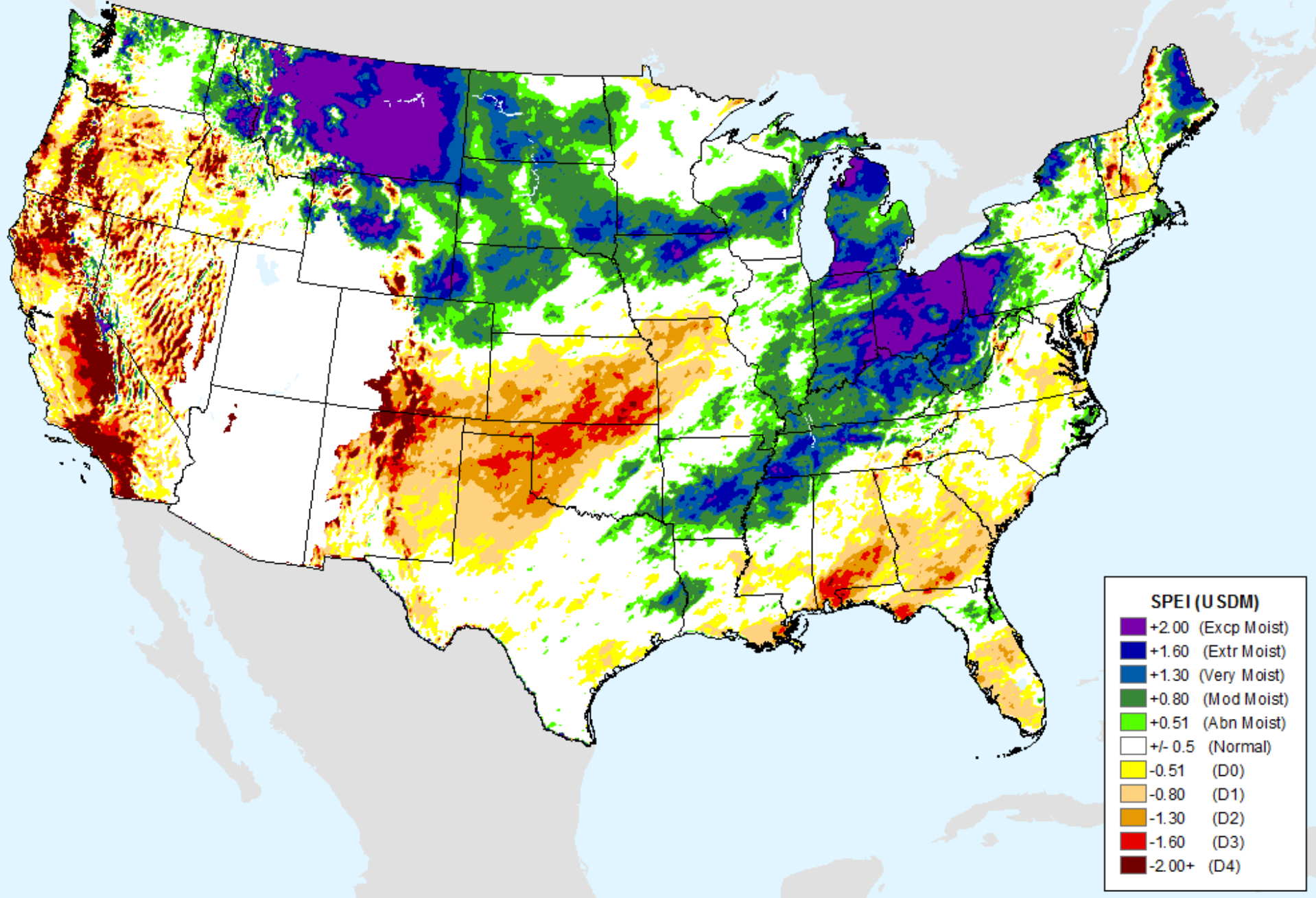
As of: Tuesday, May 8, 2018



USDM for: May. 1, 2018

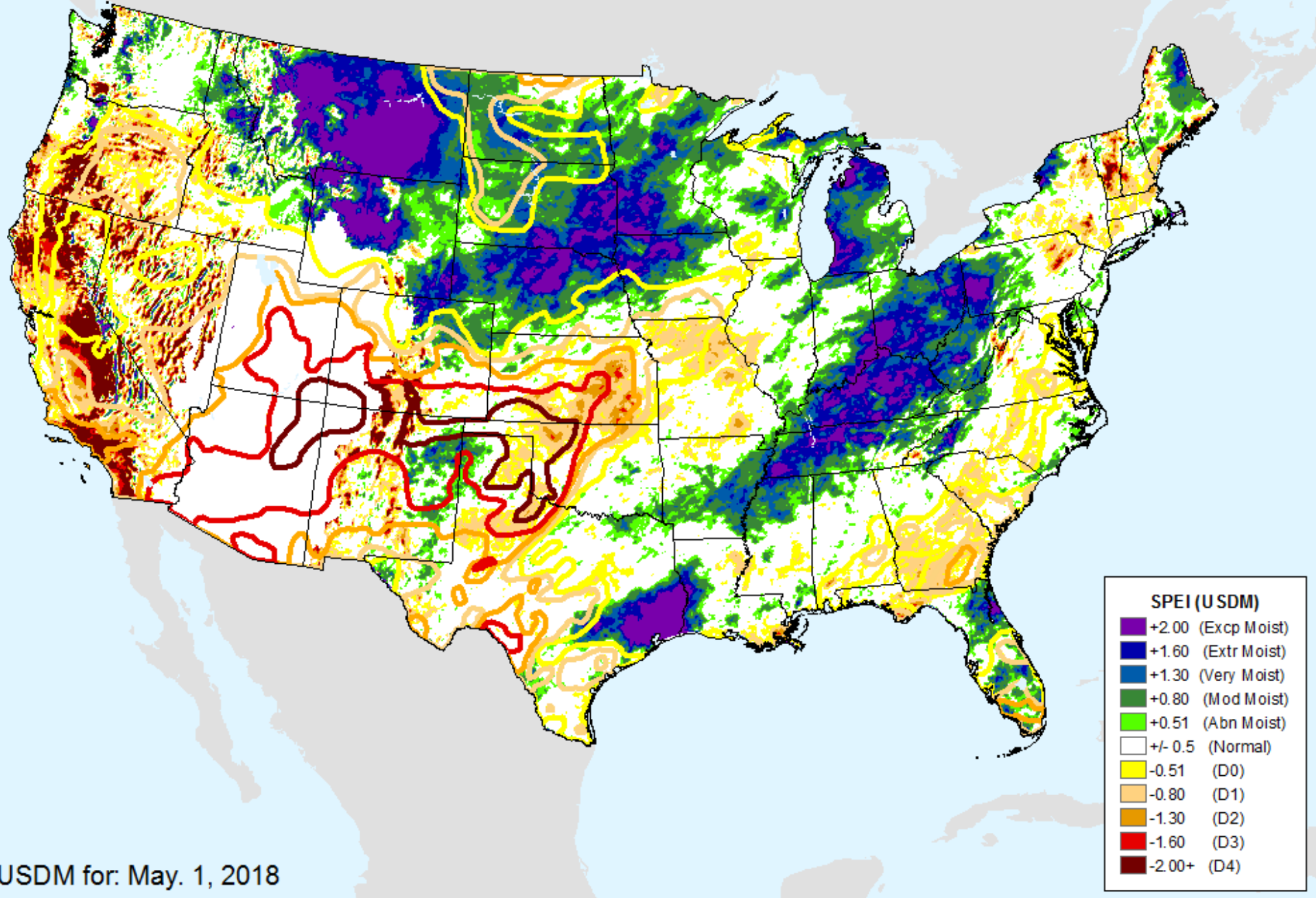
AHPS 6-month SPEI

As of: Tuesday, May 8, 2018



AHPS 9-month SPEI

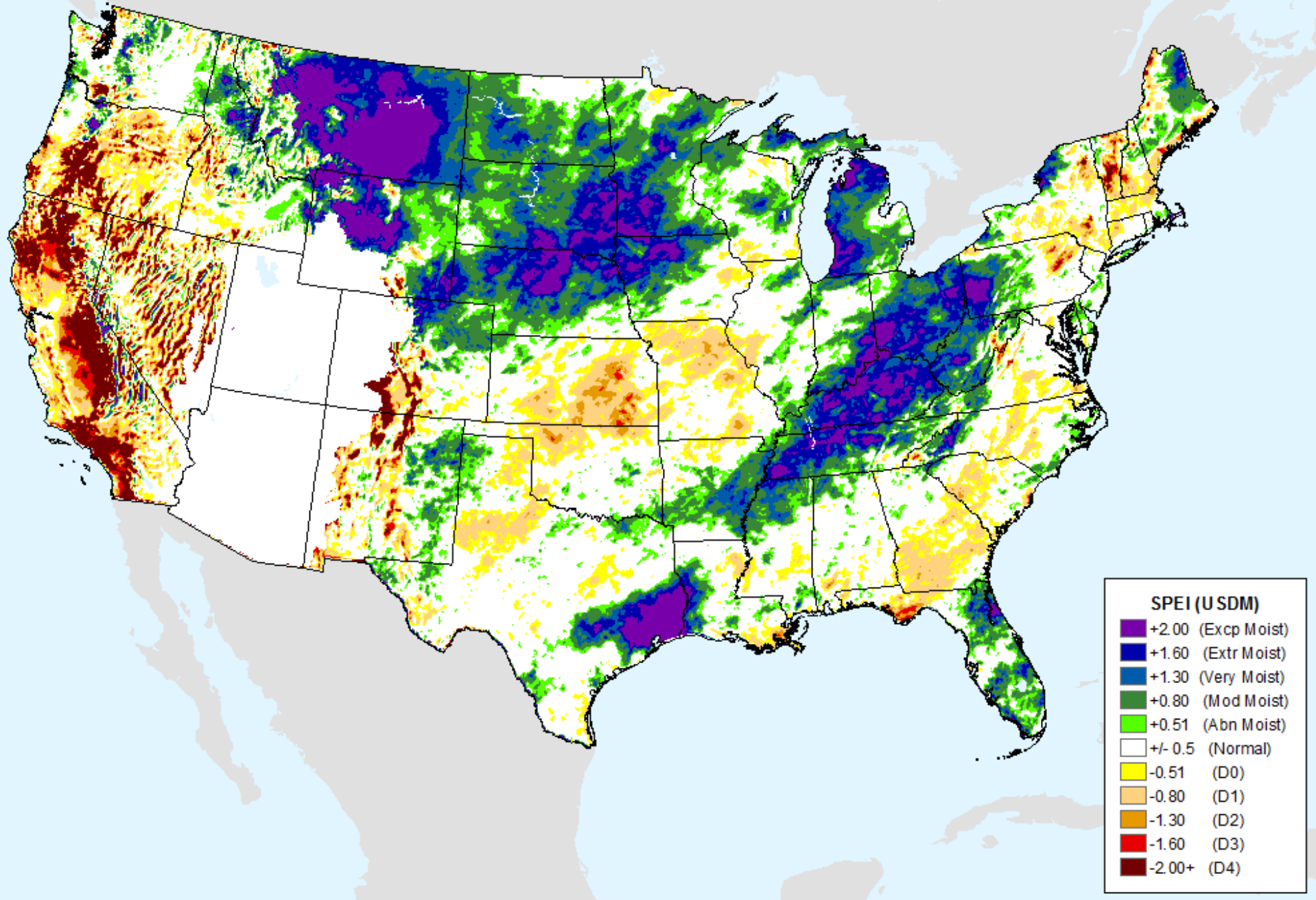
As of: Tuesday, May 8, 2018



USDM for: May. 1, 2018

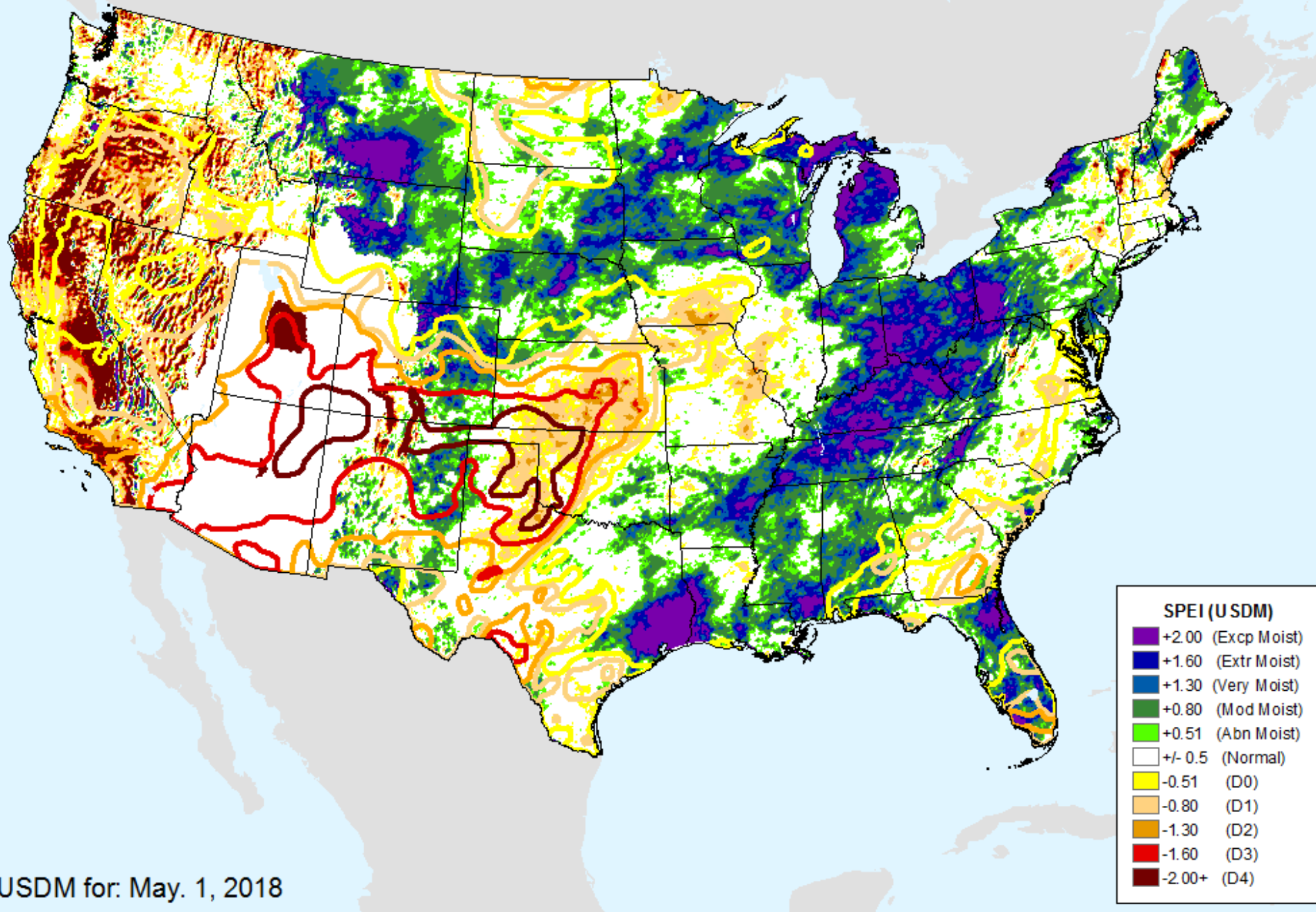
AHPS 9-month SPEI

As of: Tuesday, May 8, 2018



AHPS 12-month SPEI

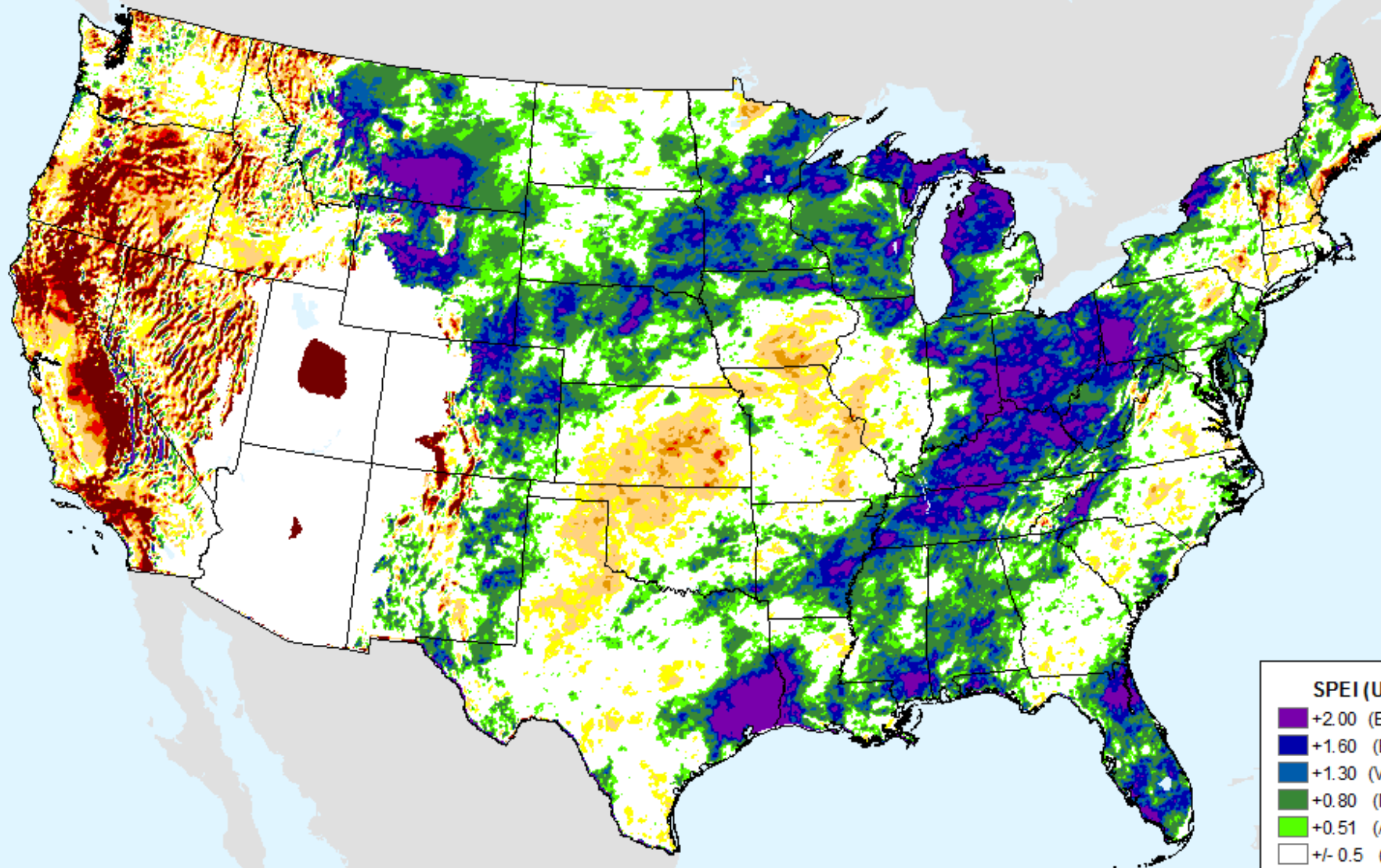
As of: Tuesday, May 8, 2018



USDM for: May. 1, 2018

AHPS 12-month SPEI

As of: Tuesday, May 8, 2018

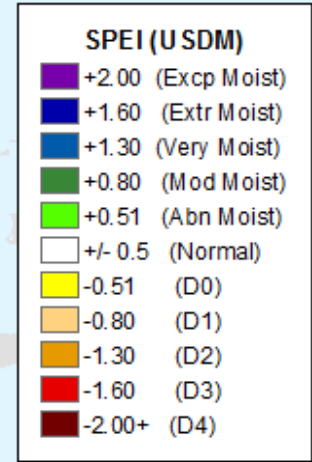
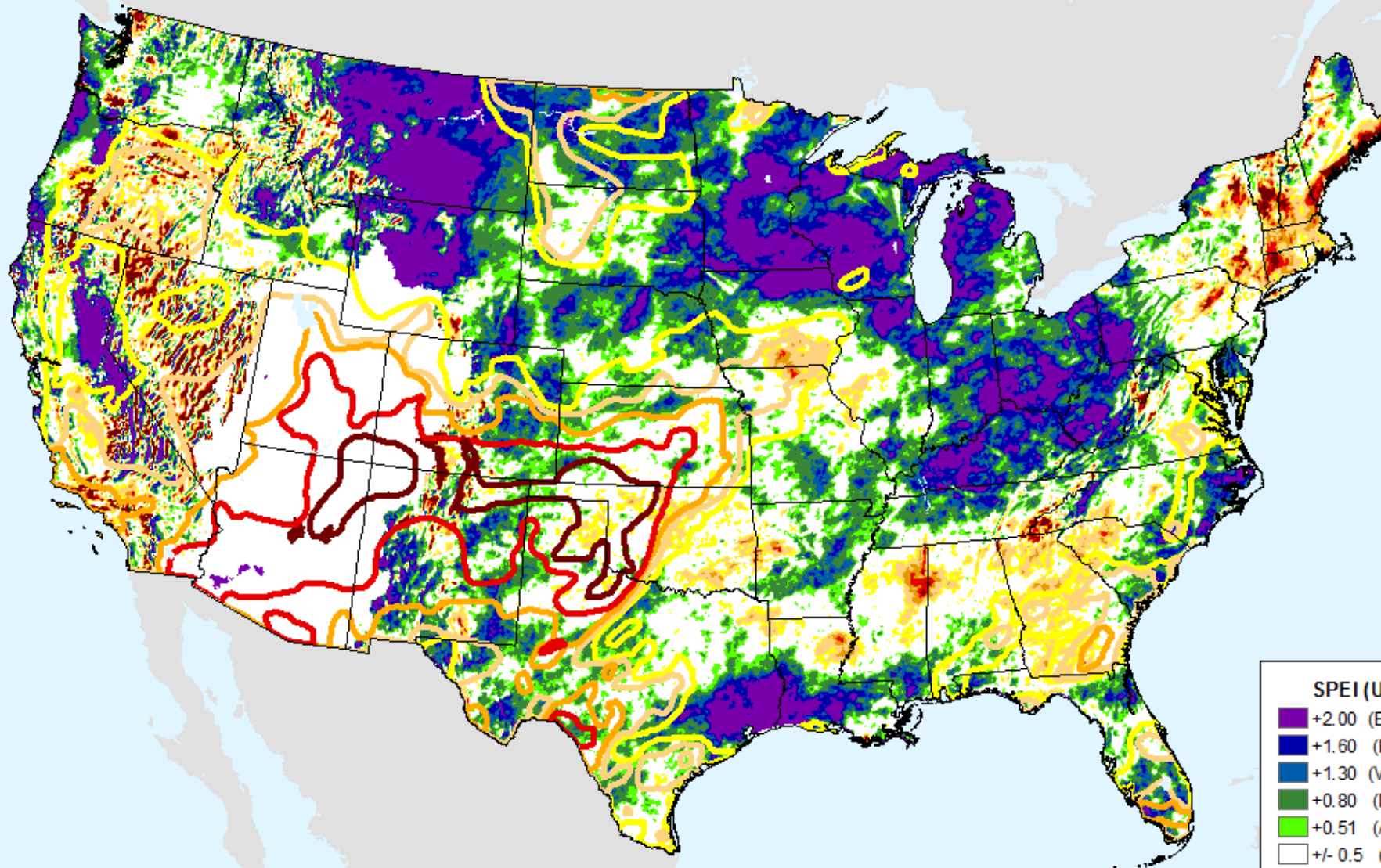


SPEI (USDM)

- +2.00 (Excp Moist)
- +1.60 (Extr Moist)
- +1.30 (Very Moist)
- +0.80 (Mod Moist)
- +0.51 (Abn Moist)
- +/- 0.5 (Normal)
- 0.51 (D0)
- 0.80 (D1)
- 1.30 (D2)
- 1.60 (D3)
- 2.00+ (D4)

AHPS 24-month SPEI

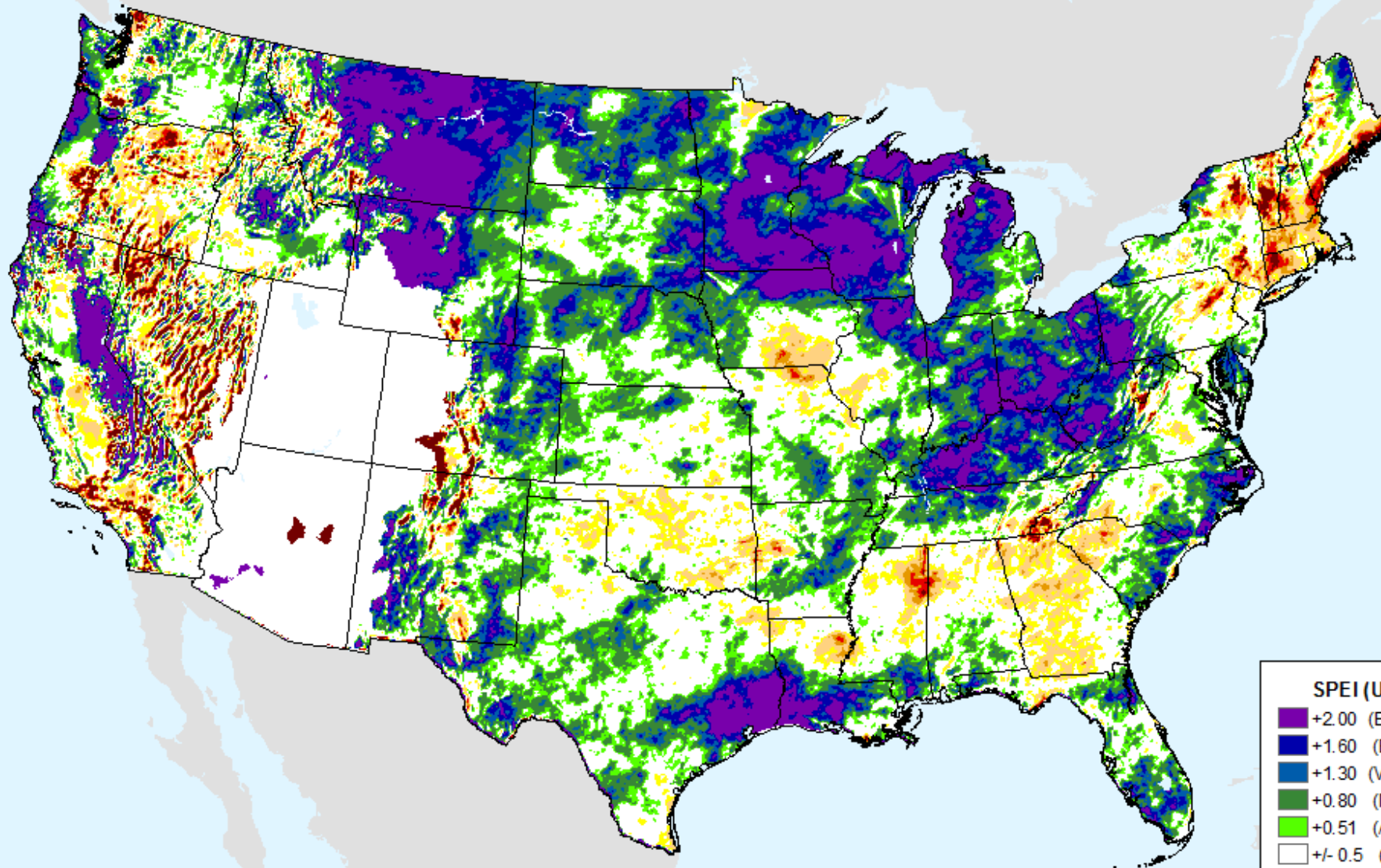
As of: Tuesday, May 8, 2018



USDM for: May. 1, 2018

AHPS 24-month SPEI

As of: Tuesday, May 8, 2018

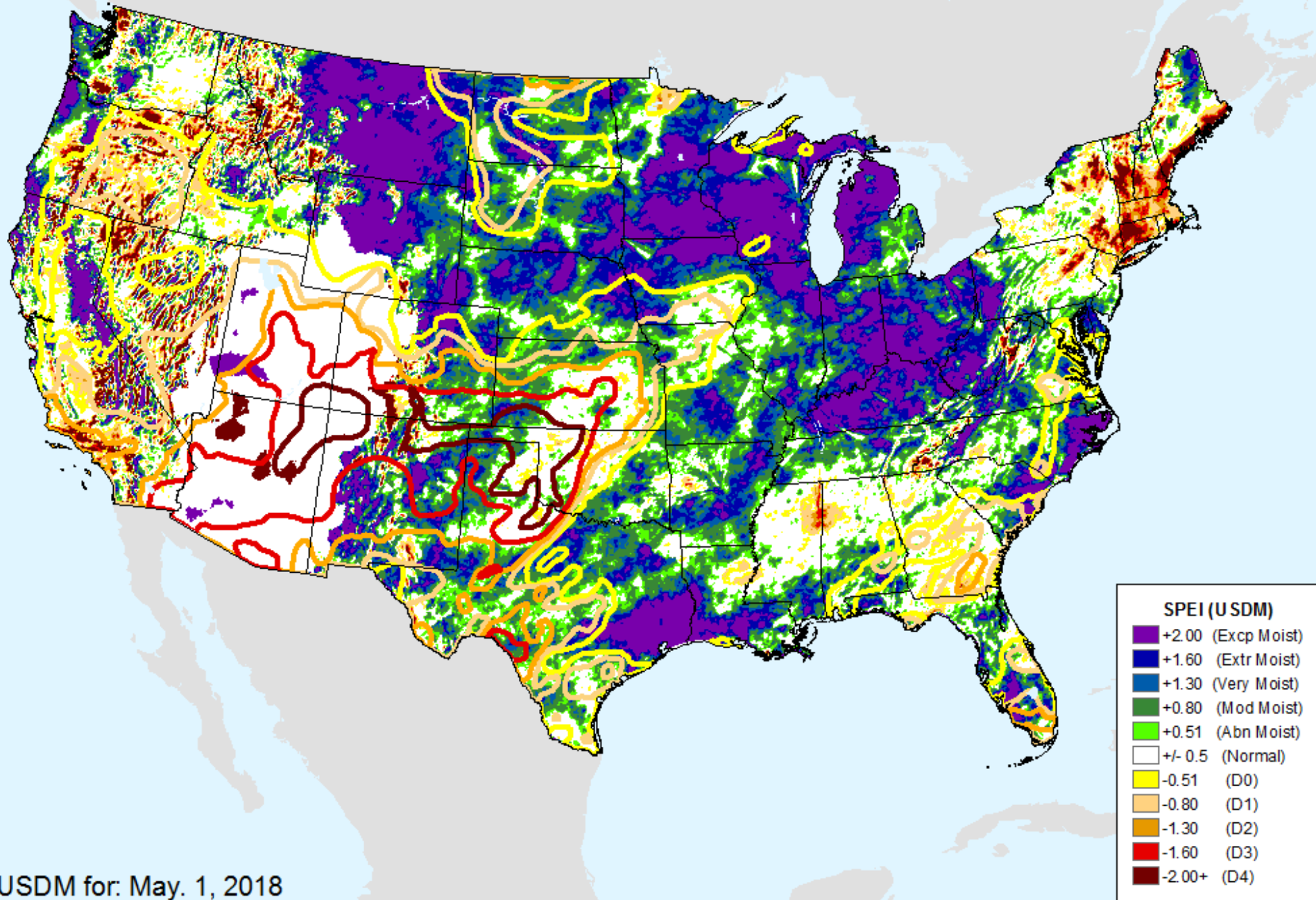


SPEI (USDM)

- +2.00 (Excp Moist)
- +1.60 (Extr Moist)
- +1.30 (Very Moist)
- +0.80 (Mod Moist)
- +0.51 (Abn Moist)
- +/- 0.5 (Normal)
- 0.51 (D0)
- 0.80 (D1)
- 1.30 (D2)
- 1.60 (D3)
- 2.00+ (D4)

AHPS 36-month SPEI

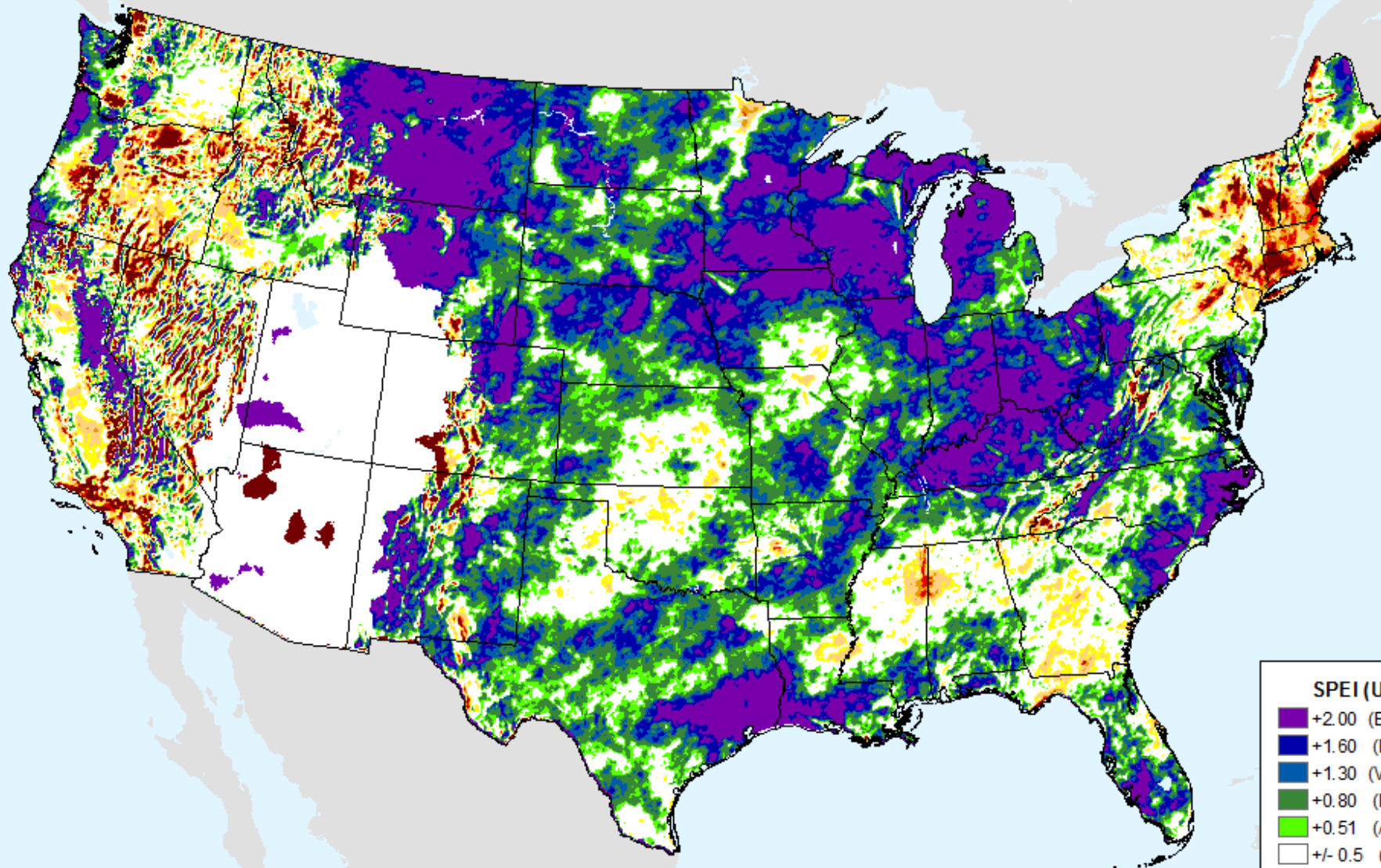
As of: Tuesday, May 8, 2018



USDM for: May. 1, 2018

AHPS 36-month SPEI

As of: Tuesday, May 8, 2018

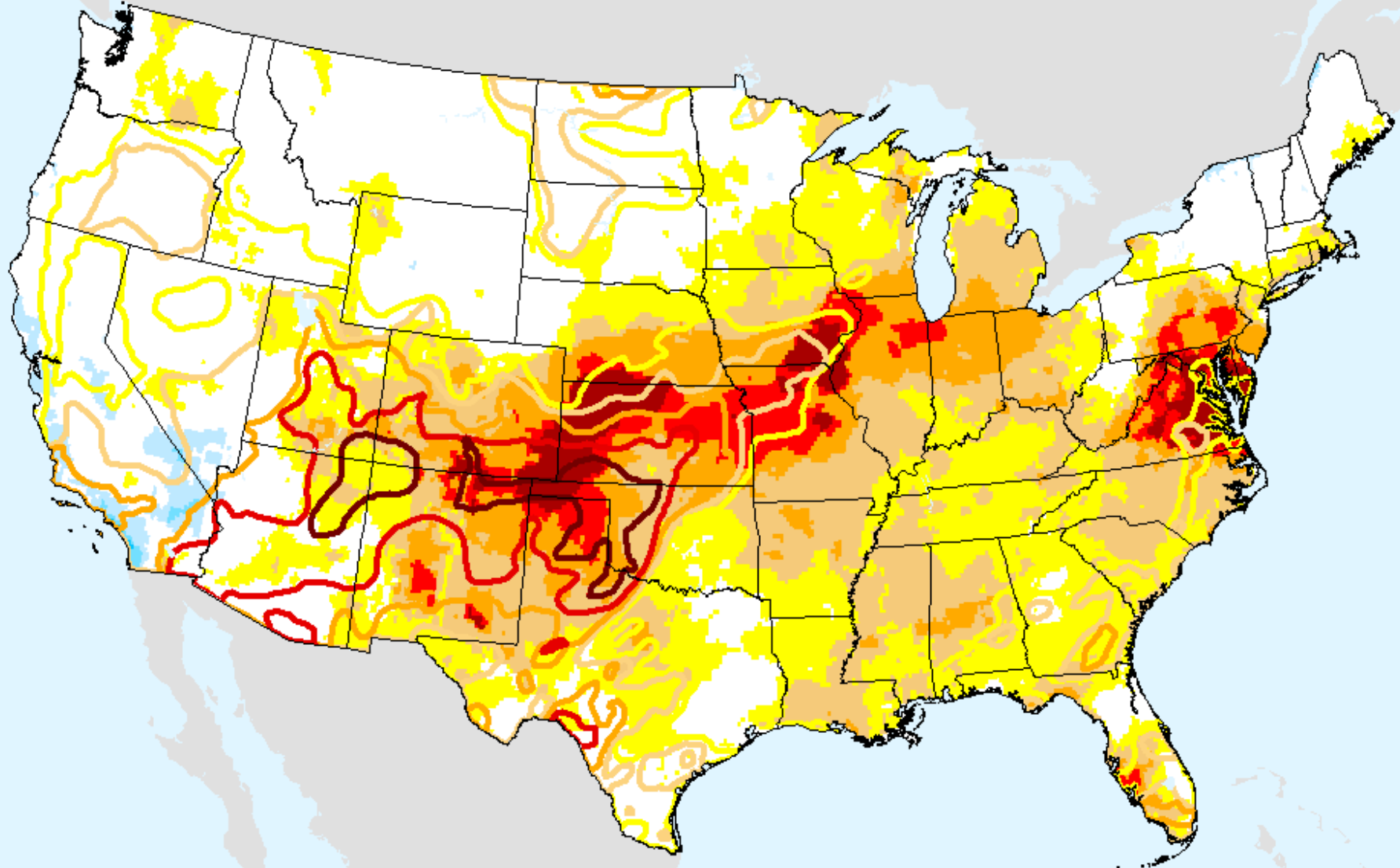


SPEI (USDM)

- +2.00 (Excp Moist)
- +1.60 (Extr Moist)
- +1.30 (Very Moist)
- +0.80 (Mod Moist)
- +0.51 (Abn Moist)
- +/- 0.5 (Normal)
- 0.51 (D0)
- 0.80 (D1)
- 1.30 (D2)
- 1.60 (D3)
- 2.00+ (D4)

EDDI 1-week

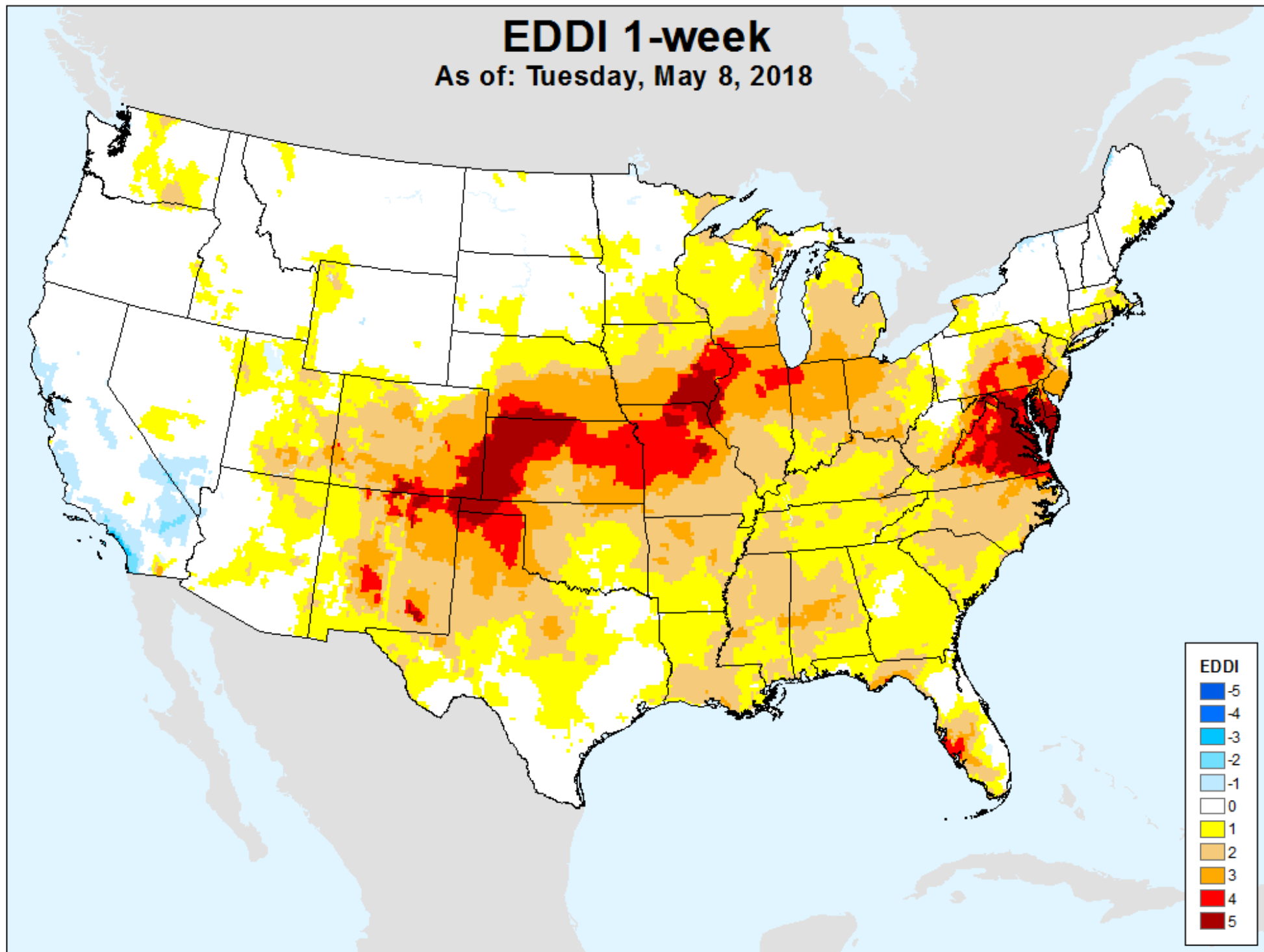
As of: Tuesday, May 8, 2018



USDM for: May. 1, 2018

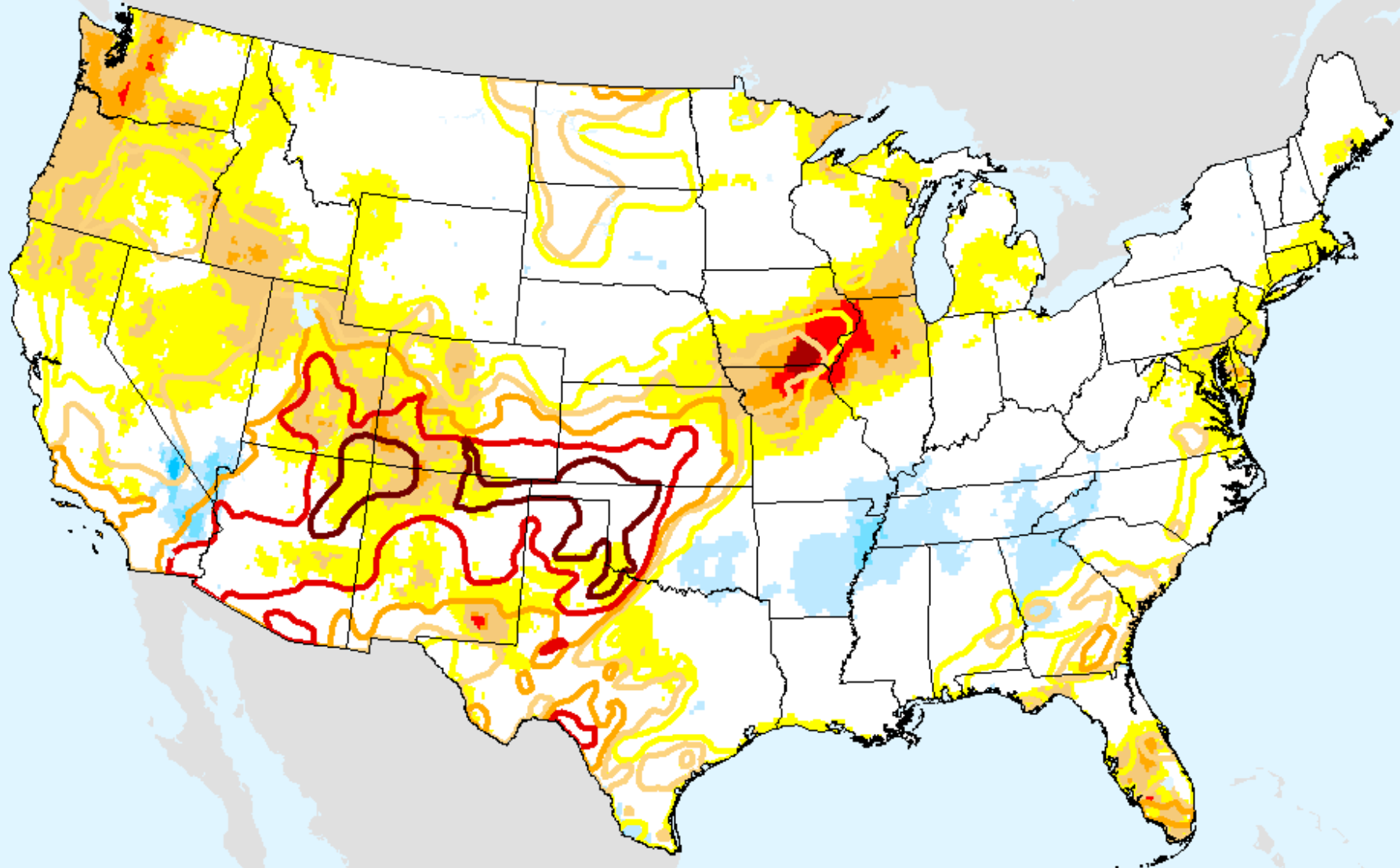
EDDI 1-week

As of: Tuesday, May 8, 2018



EDDI 2-week

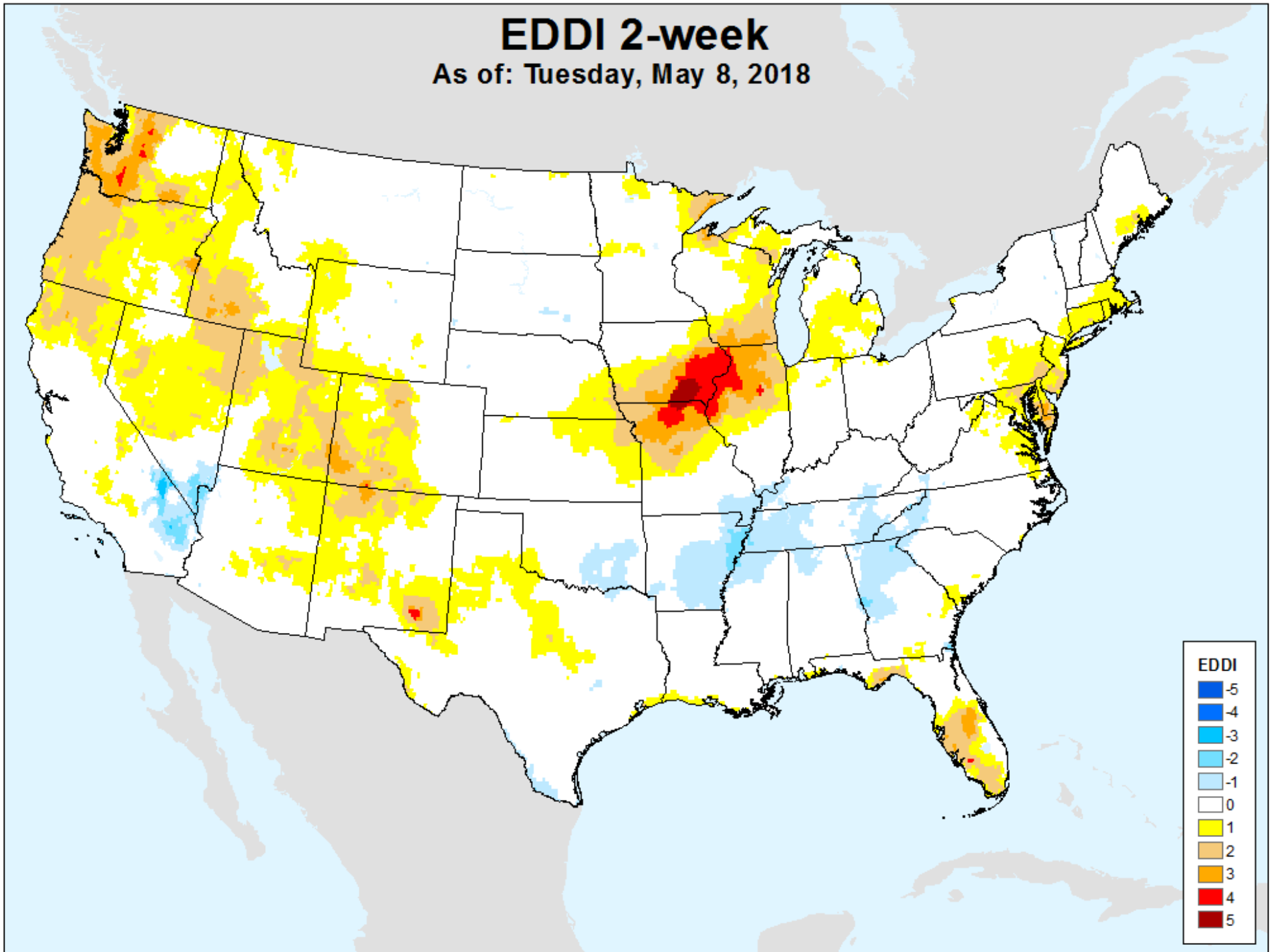
As of: Tuesday, May 8, 2018



USDM for: May. 1, 2018

EDDI 2-week

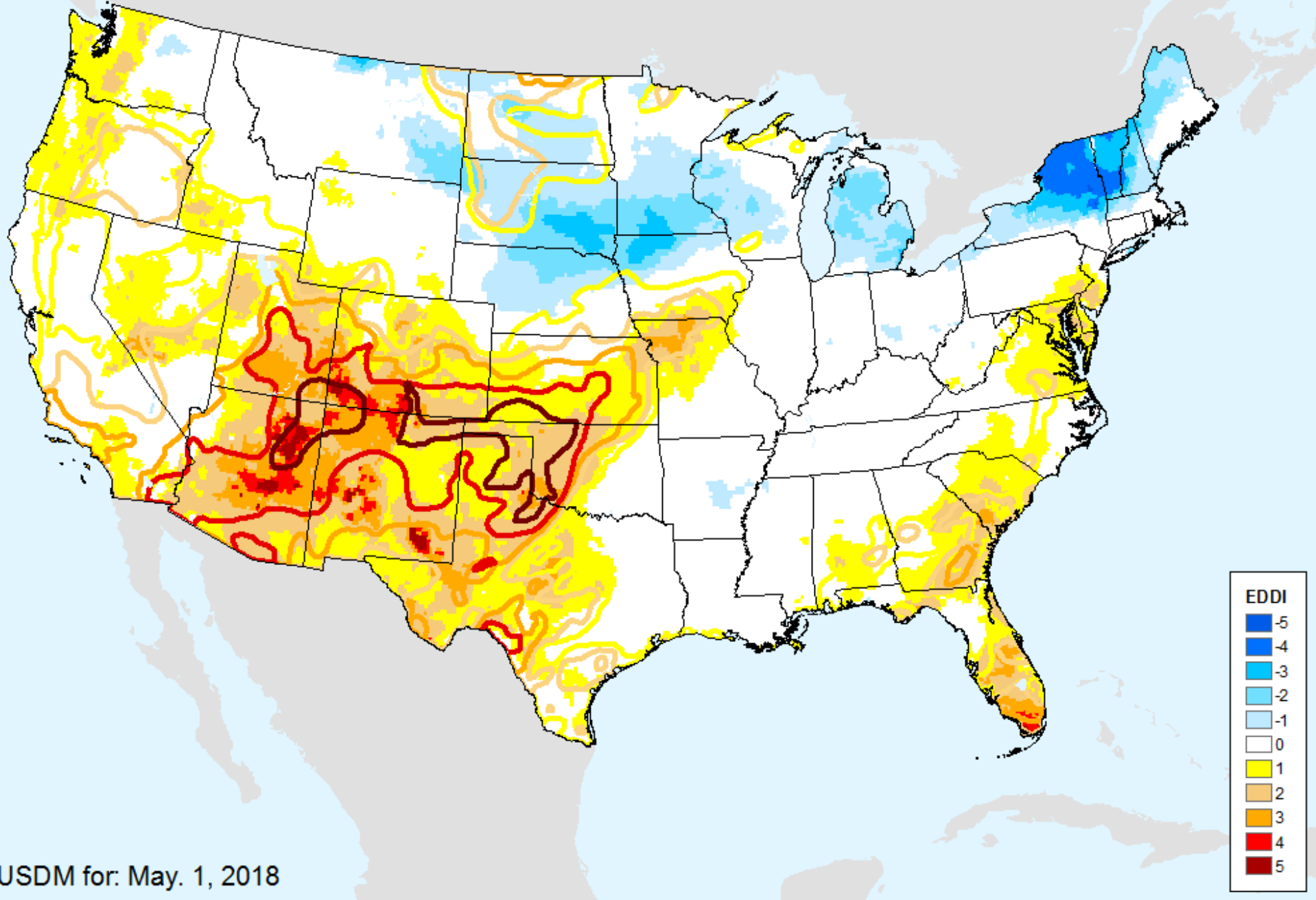
As of: Tuesday, May 8, 2018



EDDI	
Dark Blue	-5
Blue	-4
Light Blue	-3
Very Light Blue	-2
White	-1
White	0
Yellow	1
Orange	2
Dark Orange	3
Red	4
Dark Red	5

EDDI 3-week

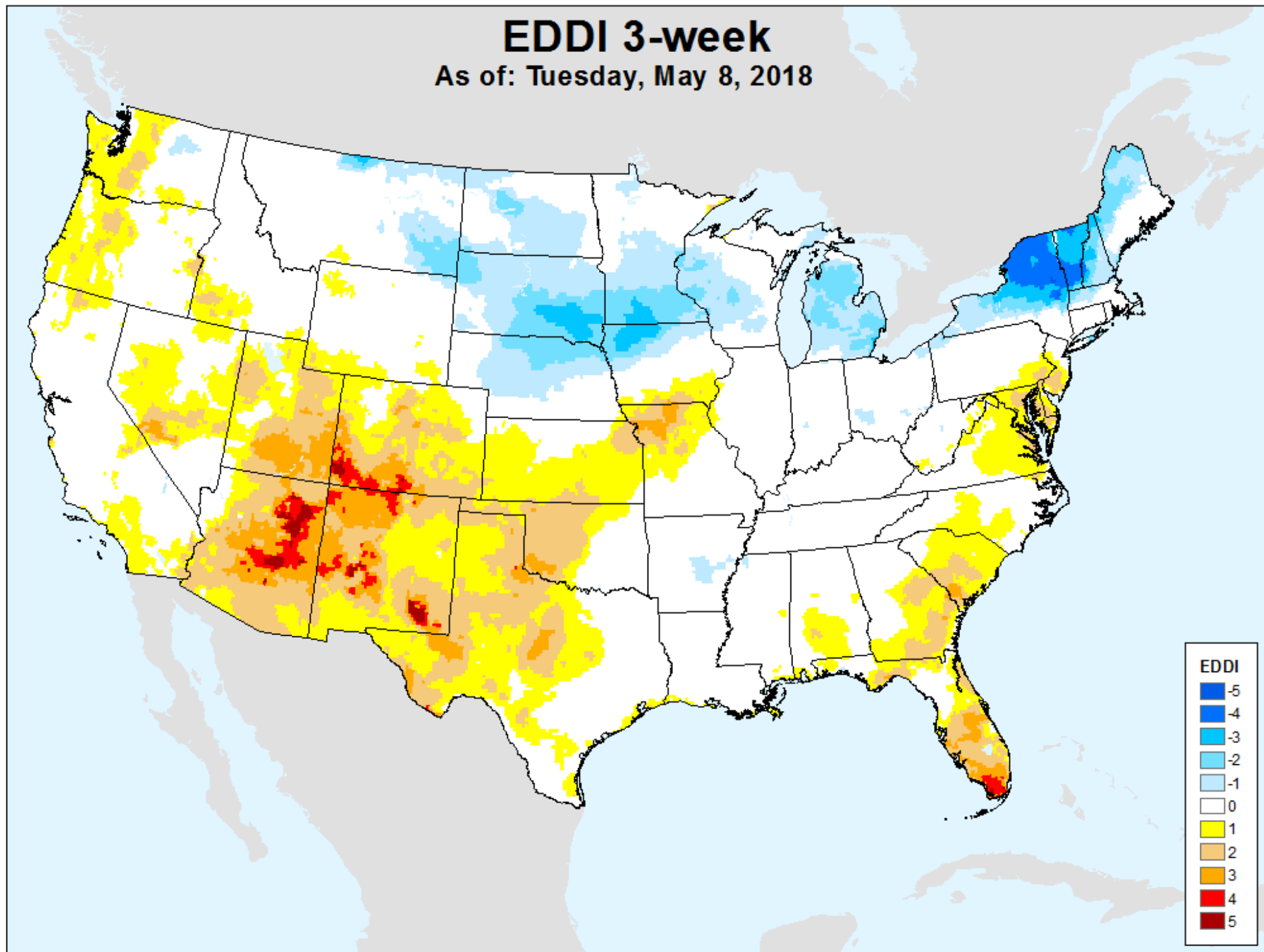
As of: Tuesday, May 8, 2018



USDM for: May. 1, 2018

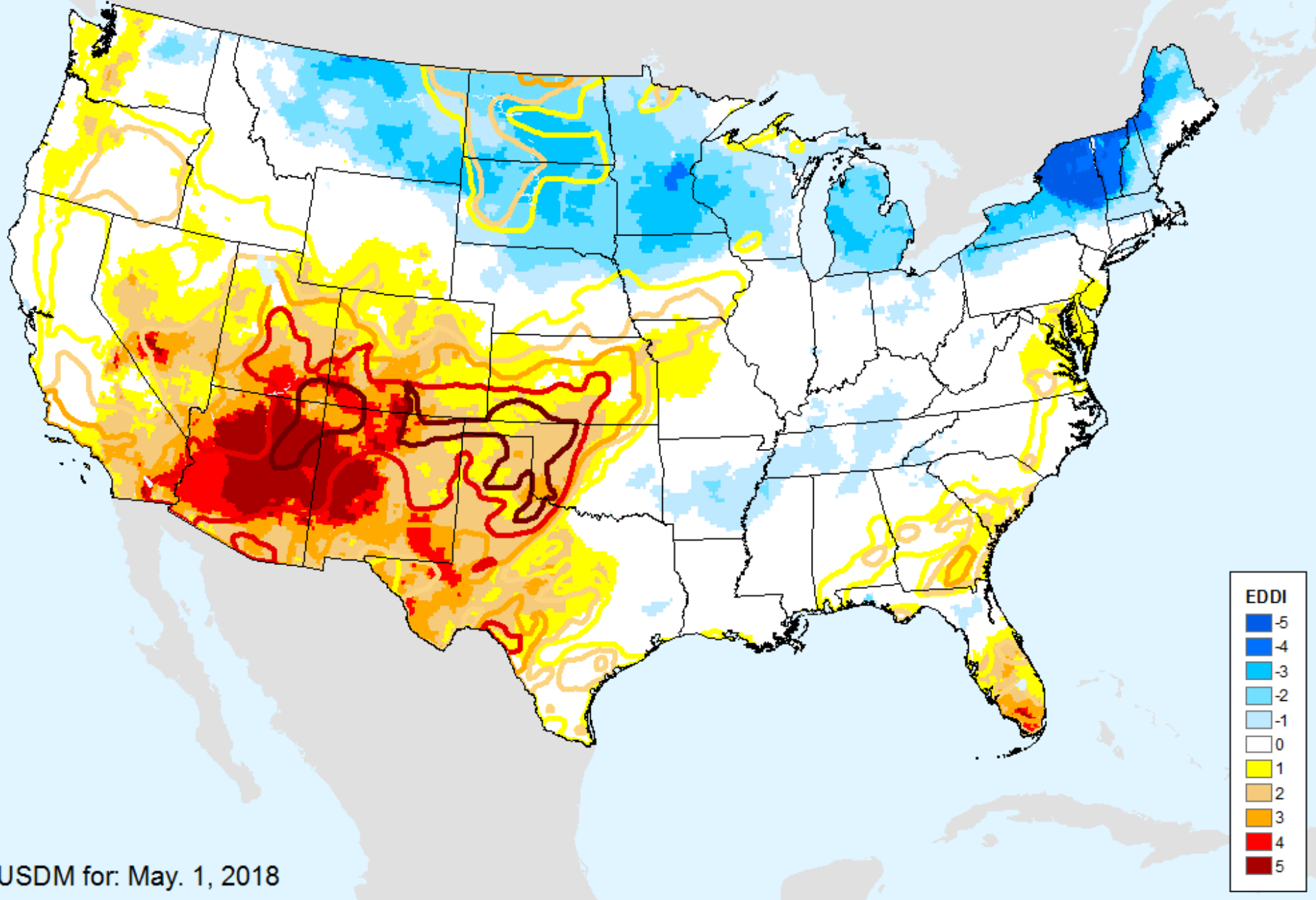
EDDI 3-week

As of: Tuesday, May 8, 2018



EDDI 4-week

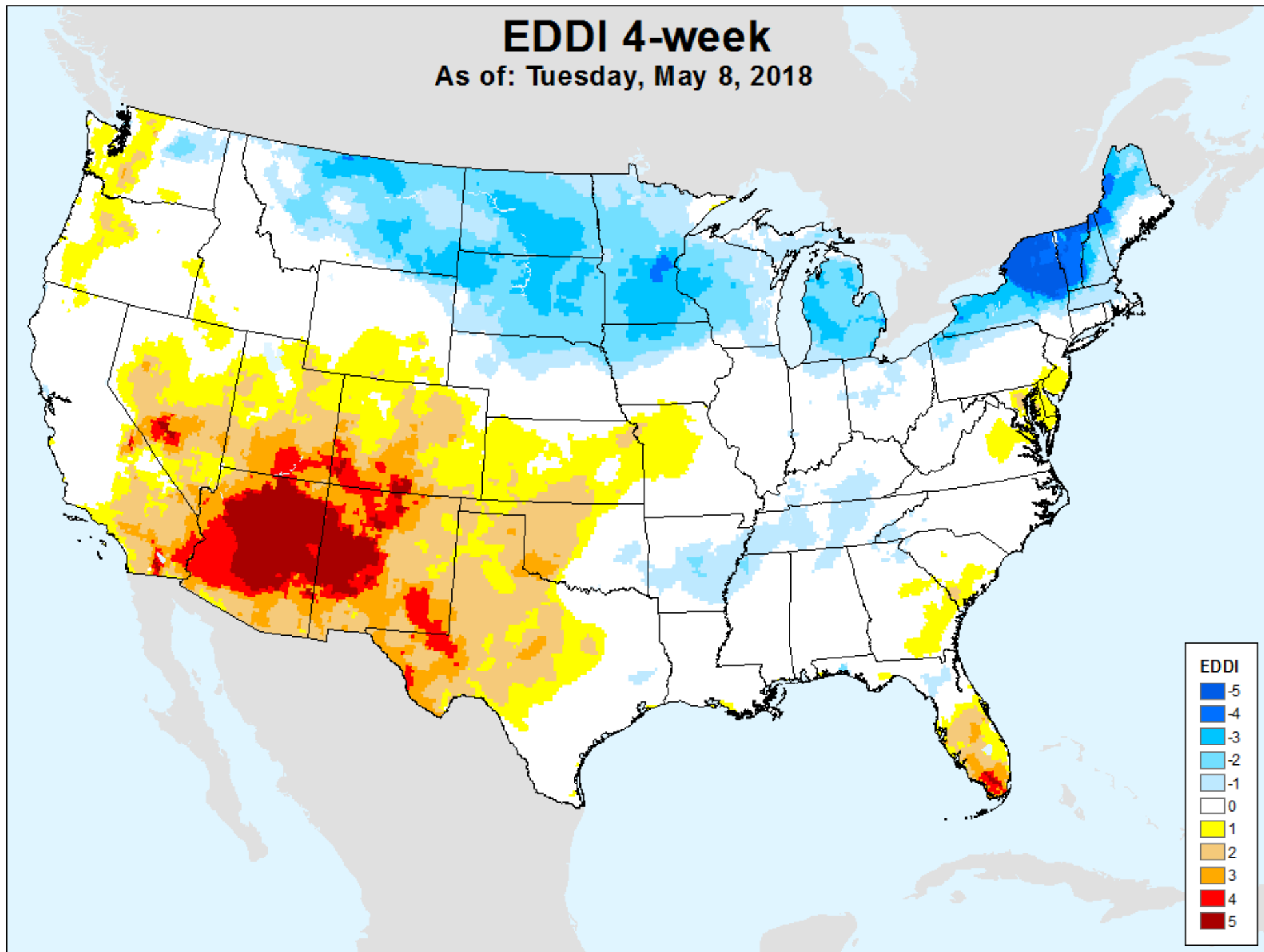
As of: Tuesday, May 8, 2018



USDM for: May. 1, 2018

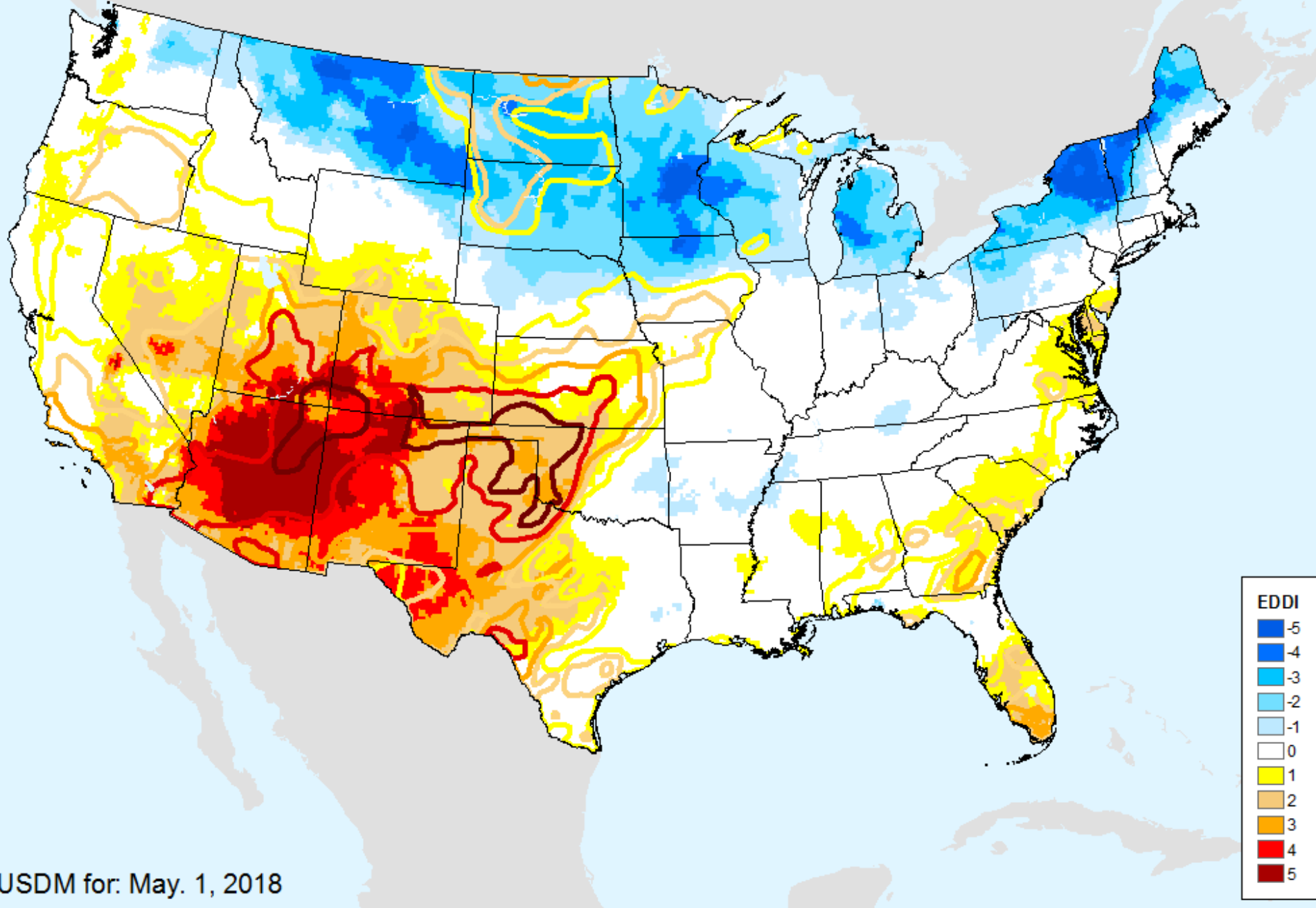
EDDI 4-week

As of: Tuesday, May 8, 2018



EDDI 5-week

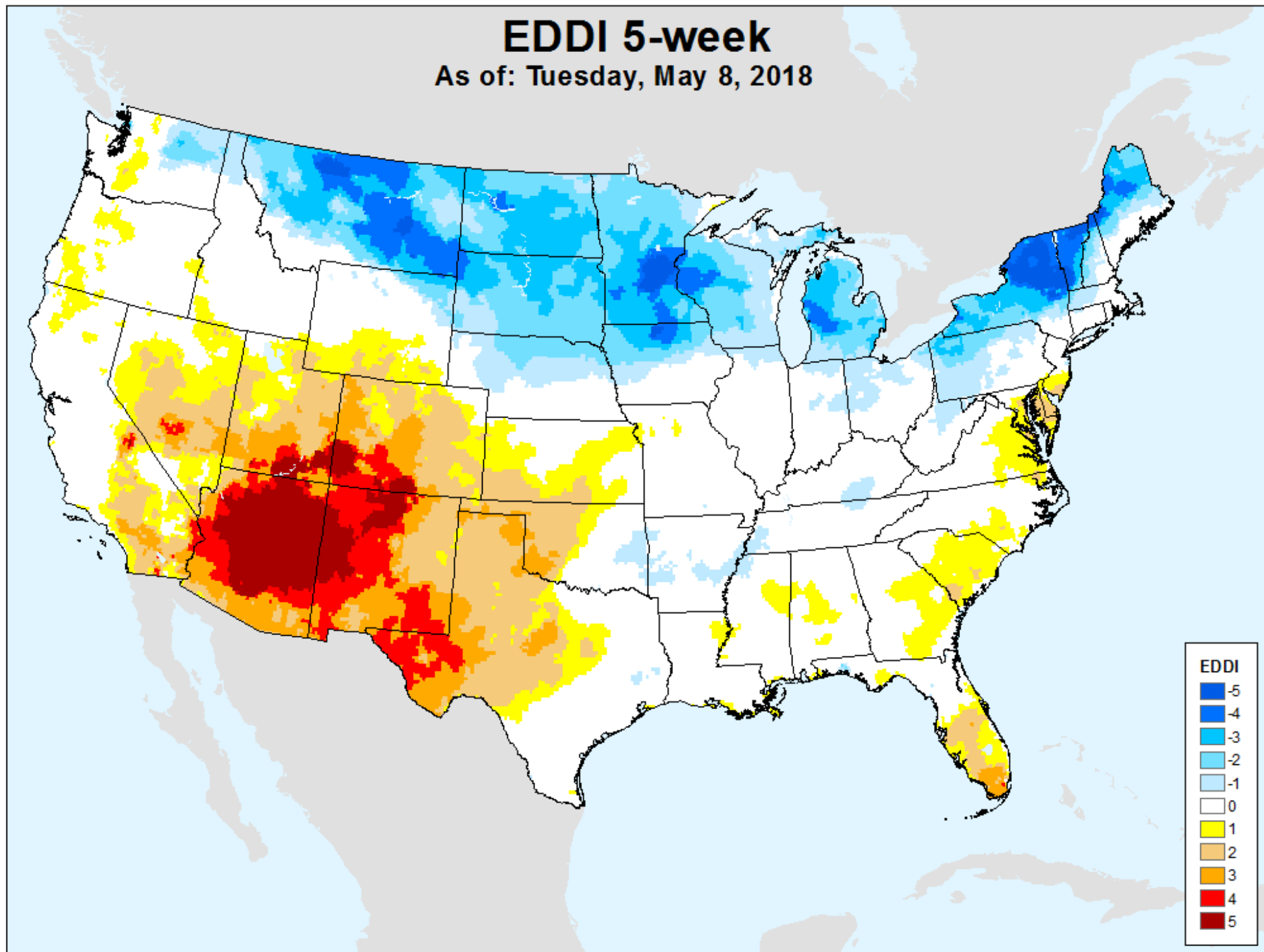
As of: Tuesday, May 8, 2018



USDM for: May. 1, 2018

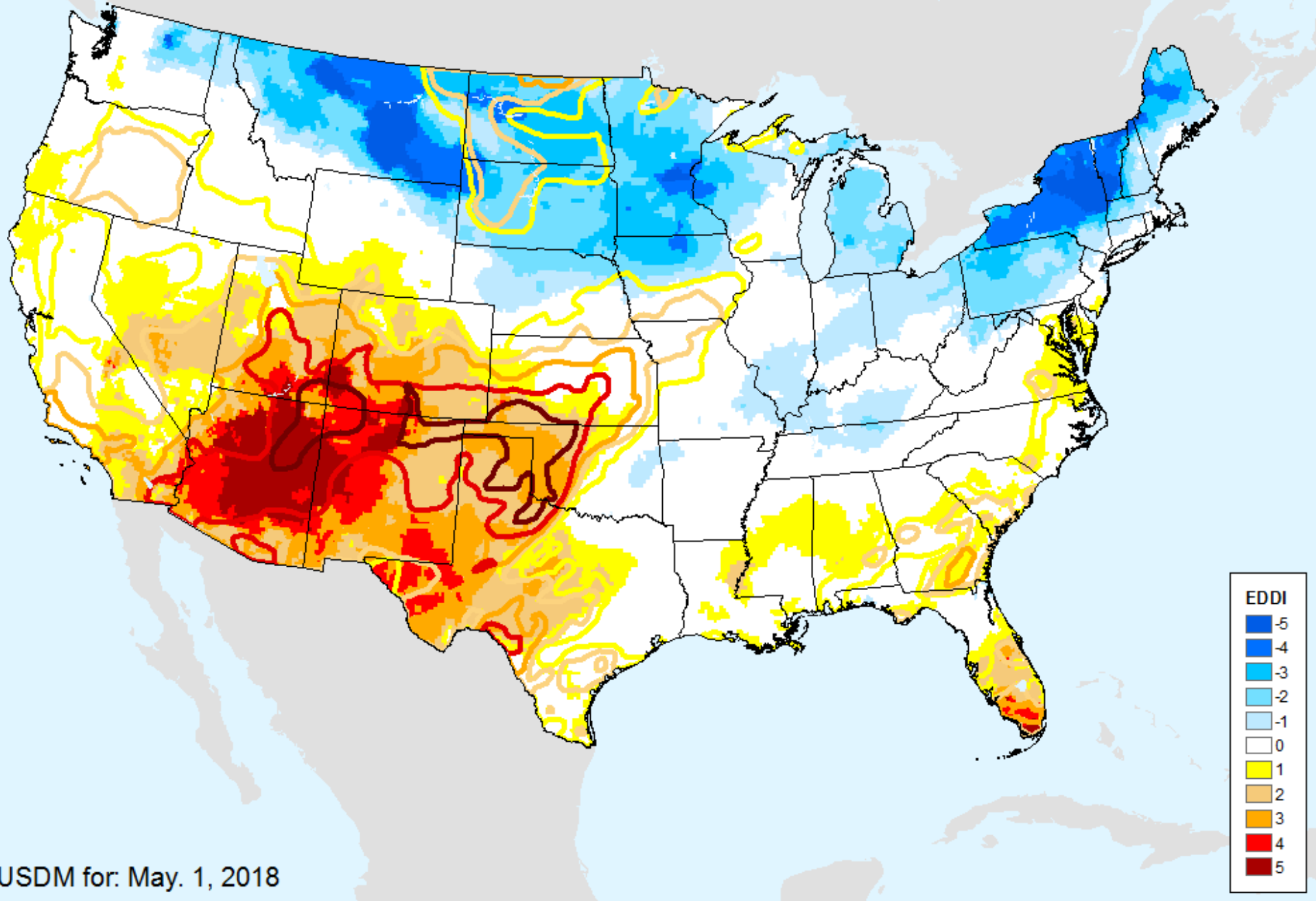
EDDI 5-week

As of: Tuesday, May 8, 2018



EDDI 6-week

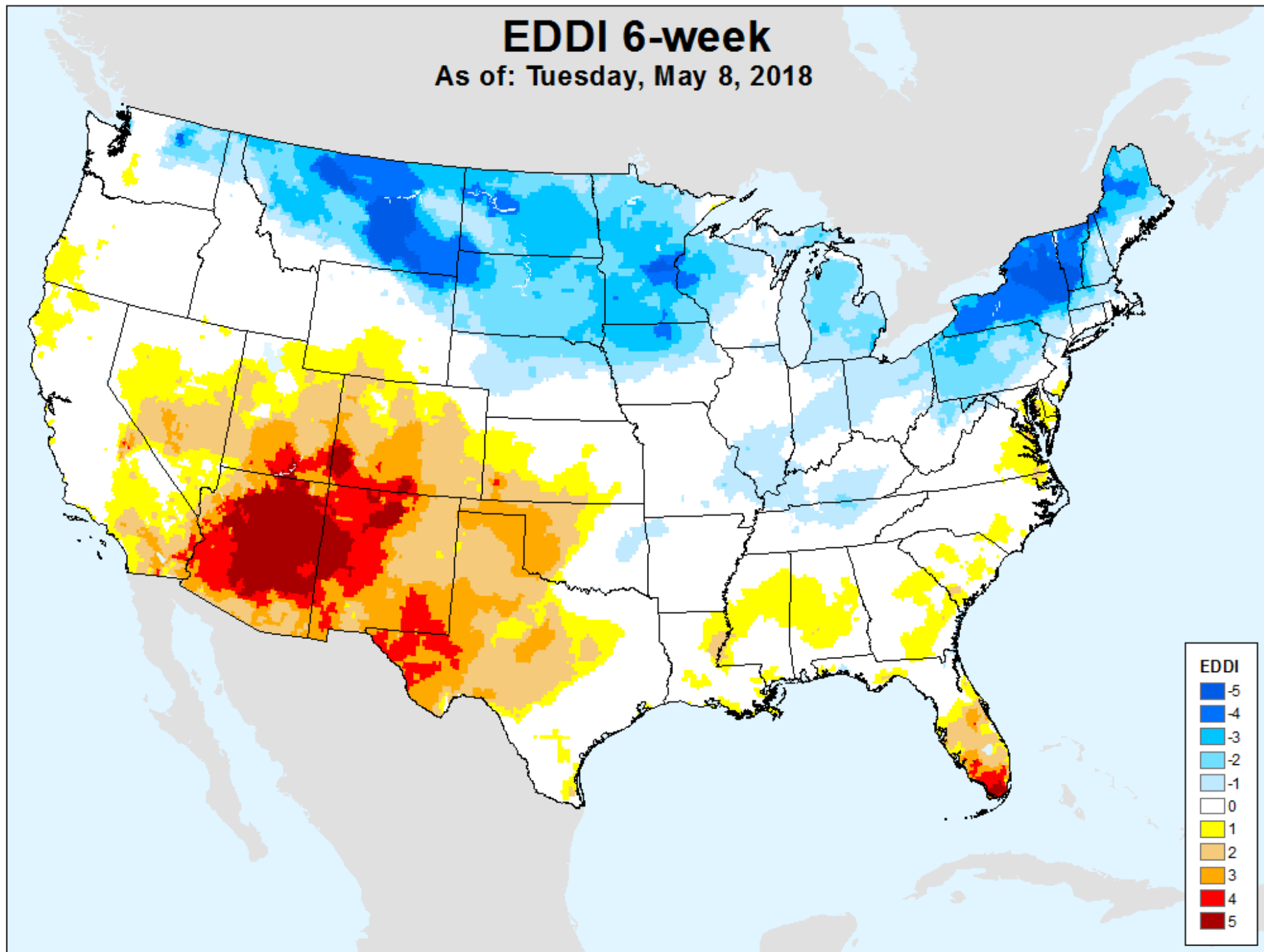
As of: Tuesday, May 8, 2018



USDM for: May. 1, 2018

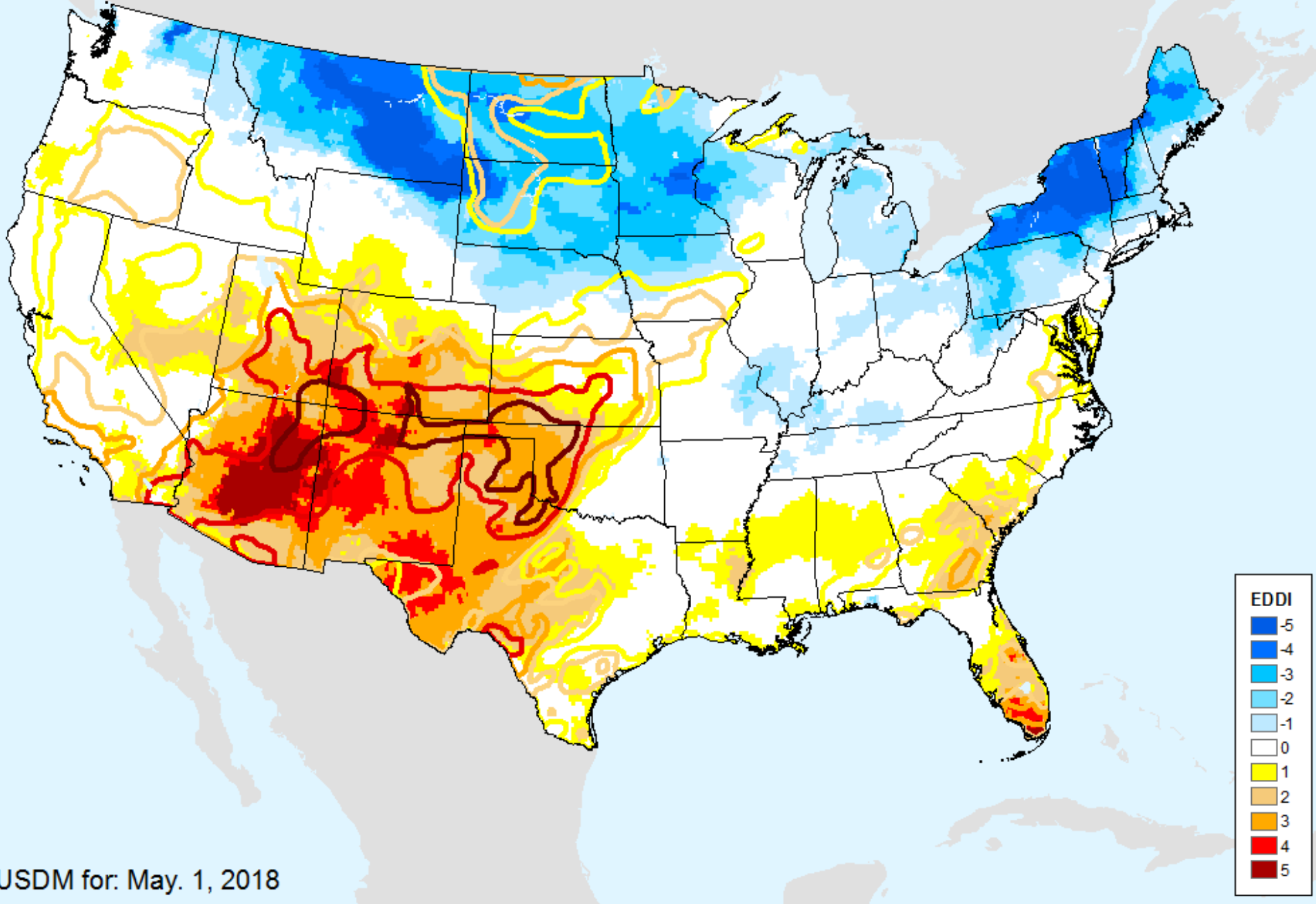
EDDI 6-week

As of: Tuesday, May 8, 2018



EDDI 7-week

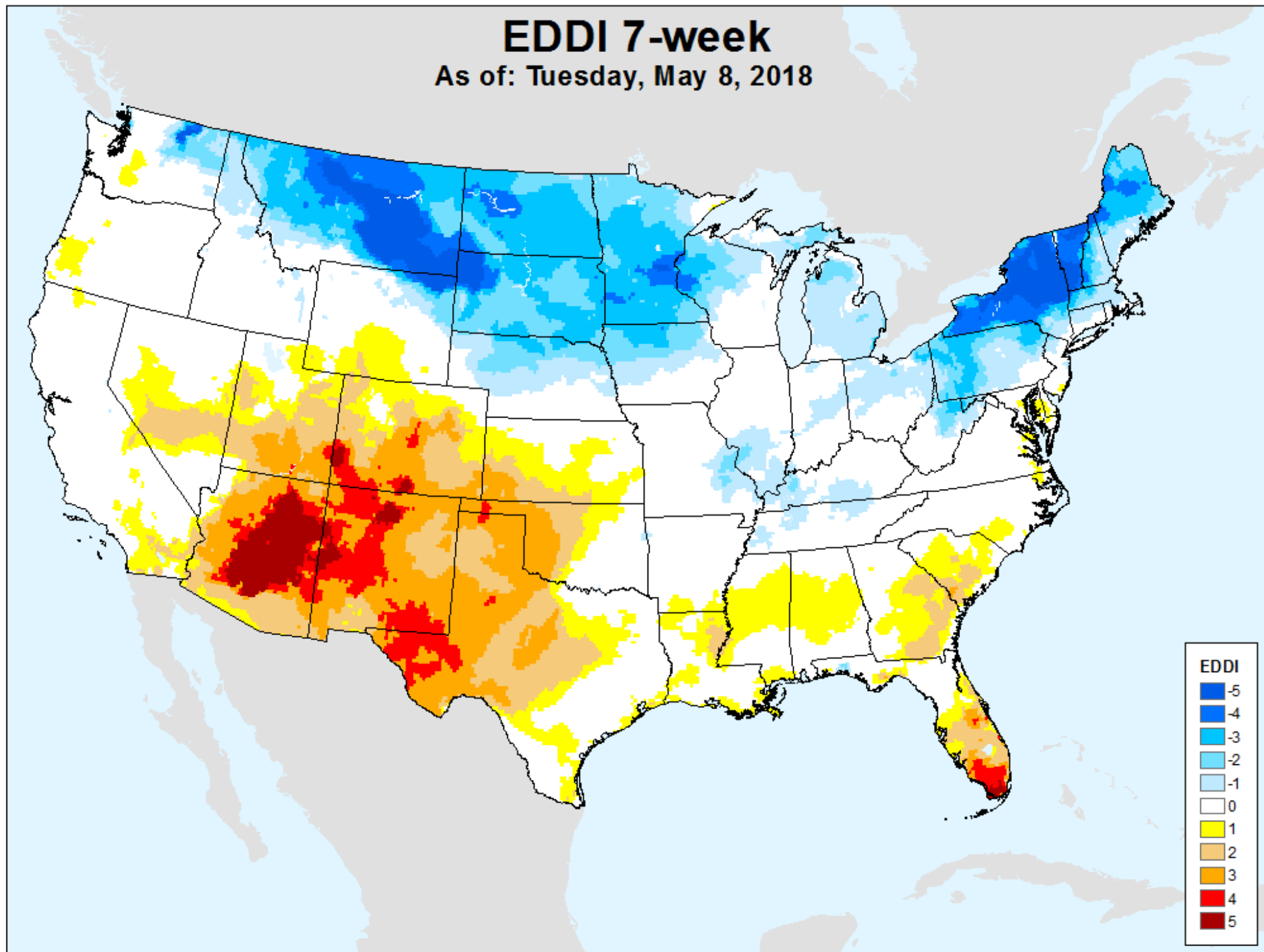
As of: Tuesday, May 8, 2018



USDM for: May. 1, 2018

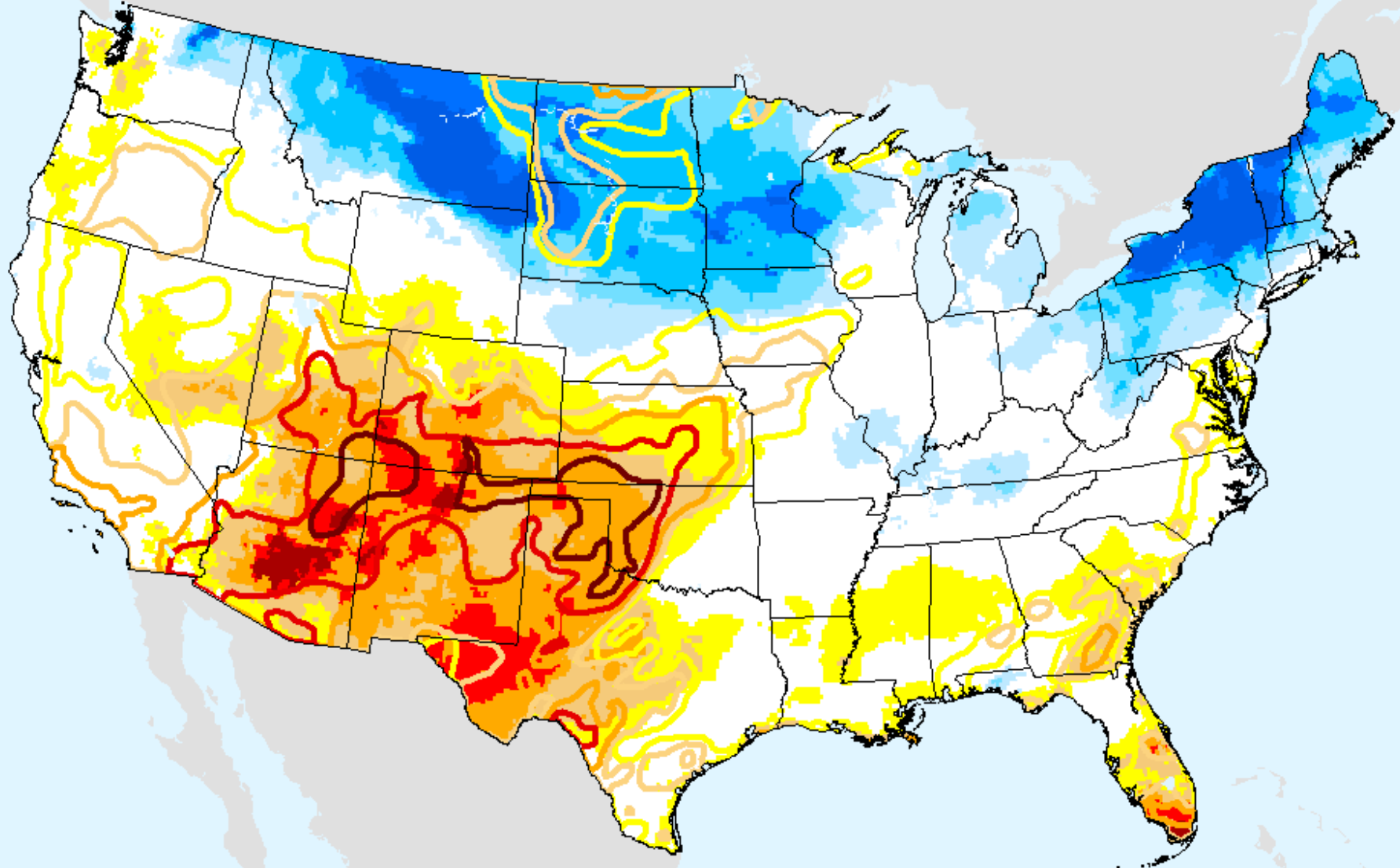
EDDI 7-week

As of: Tuesday, May 8, 2018



EDDI 8-week

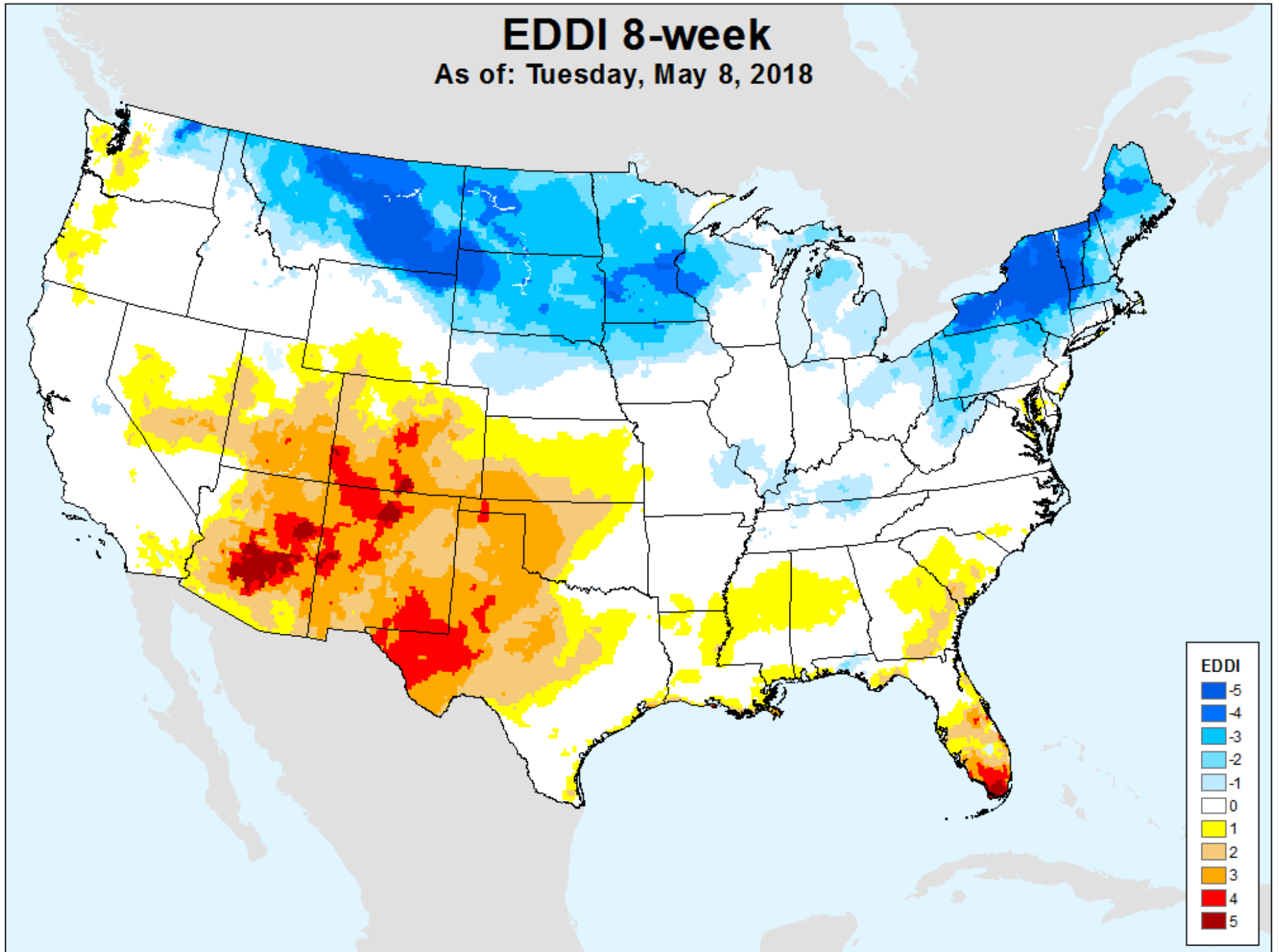
As of: Tuesday, May 8, 2018



USDM for: May. 1, 2018

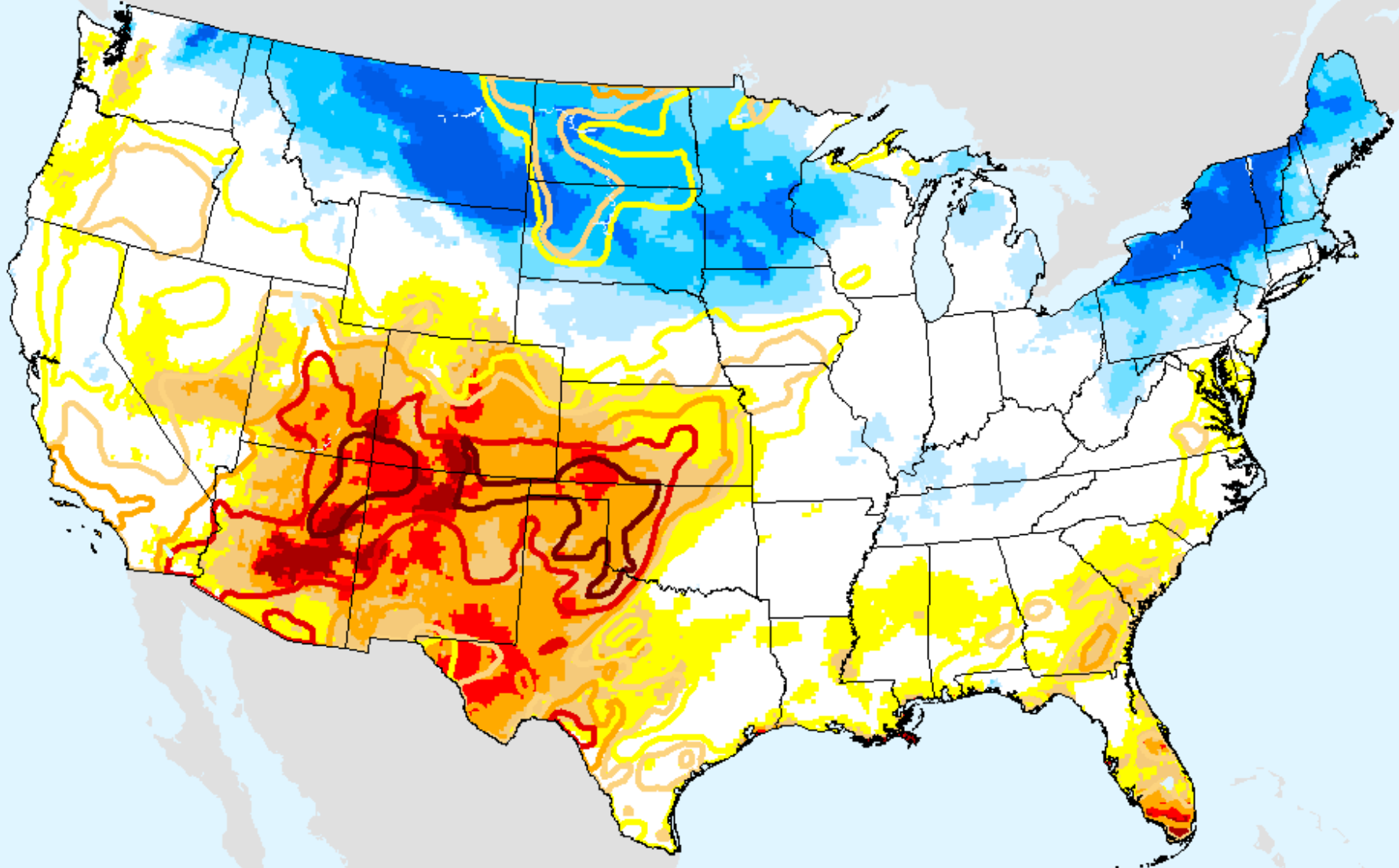
EDDI 8-week

As of: Tuesday, May 8, 2018



EDDI 9-week

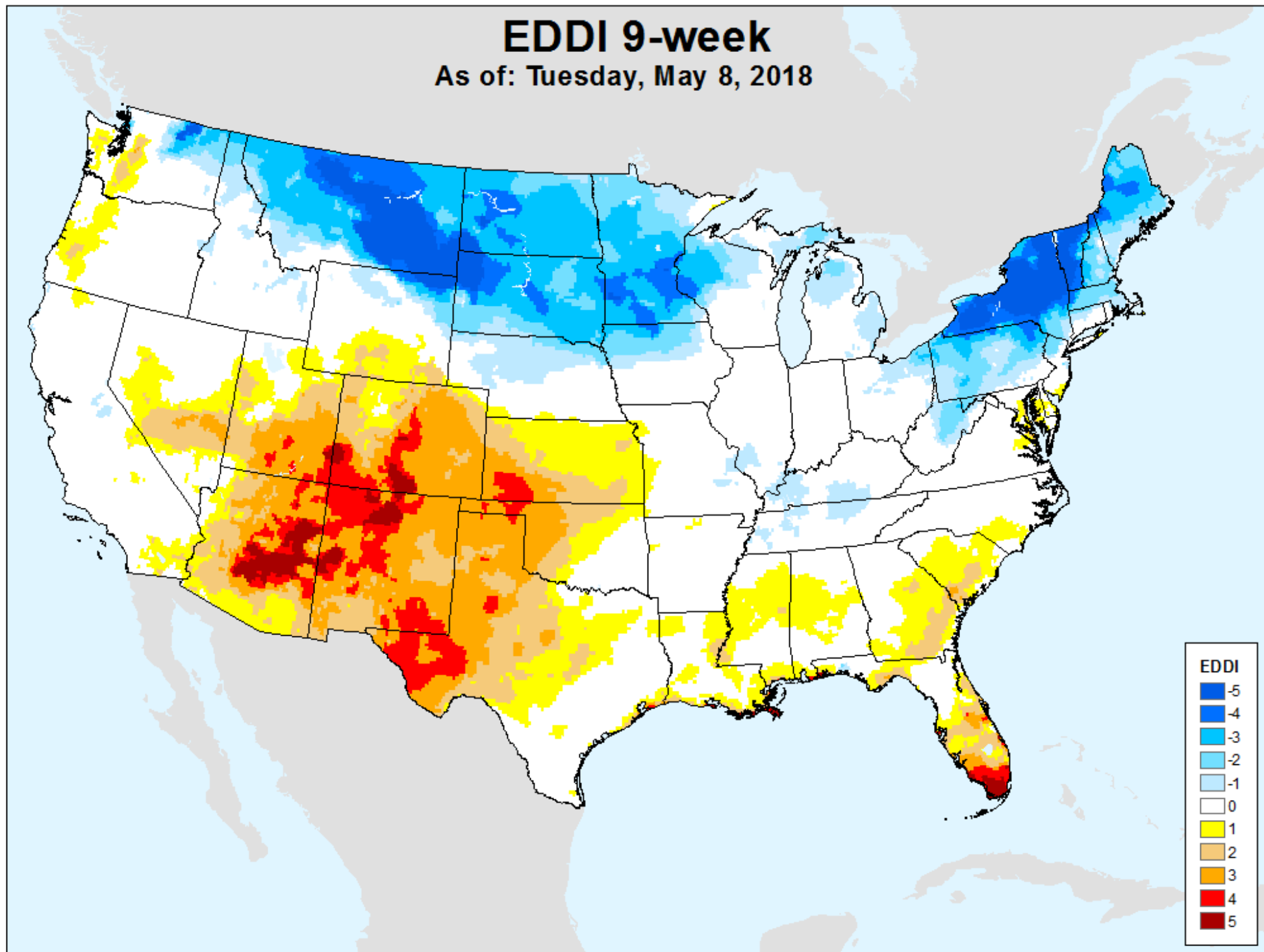
As of: Tuesday, May 8, 2018



USDM for: May. 1, 2018

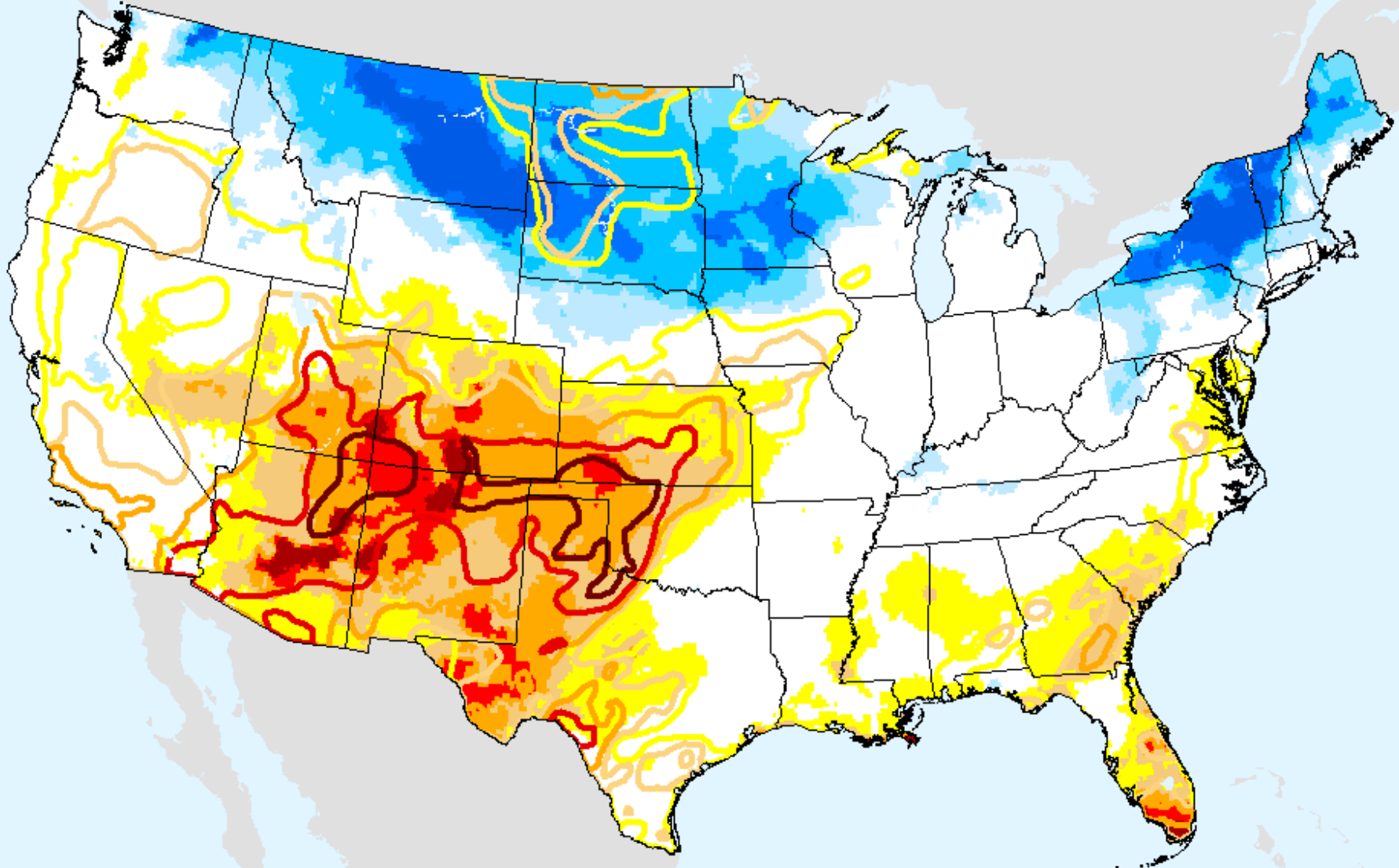
EDDI 9-week

As of: Tuesday, May 8, 2018



EDDI 10-week

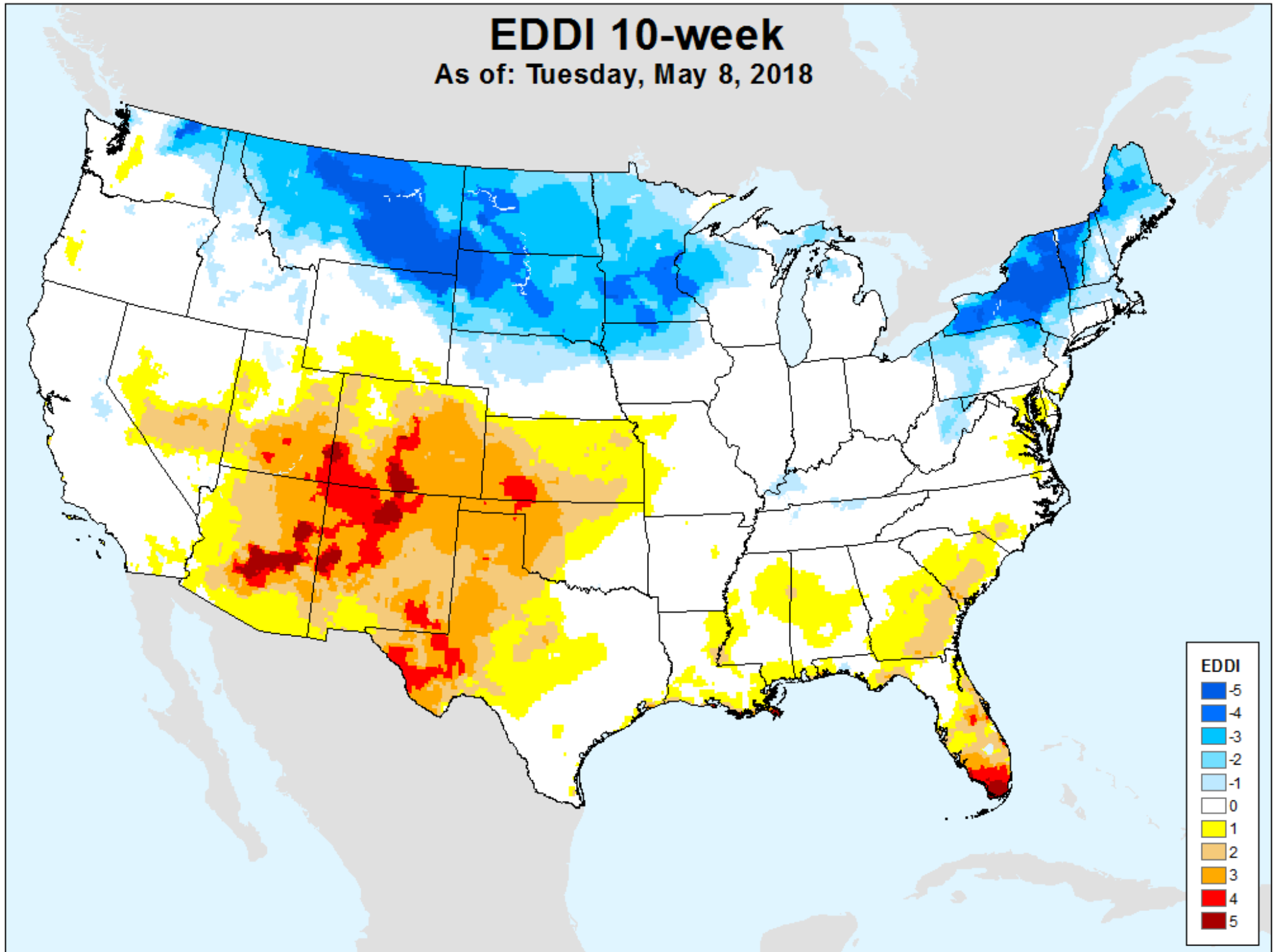
As of: Tuesday, May 8, 2018



USDM for: May. 1, 2018

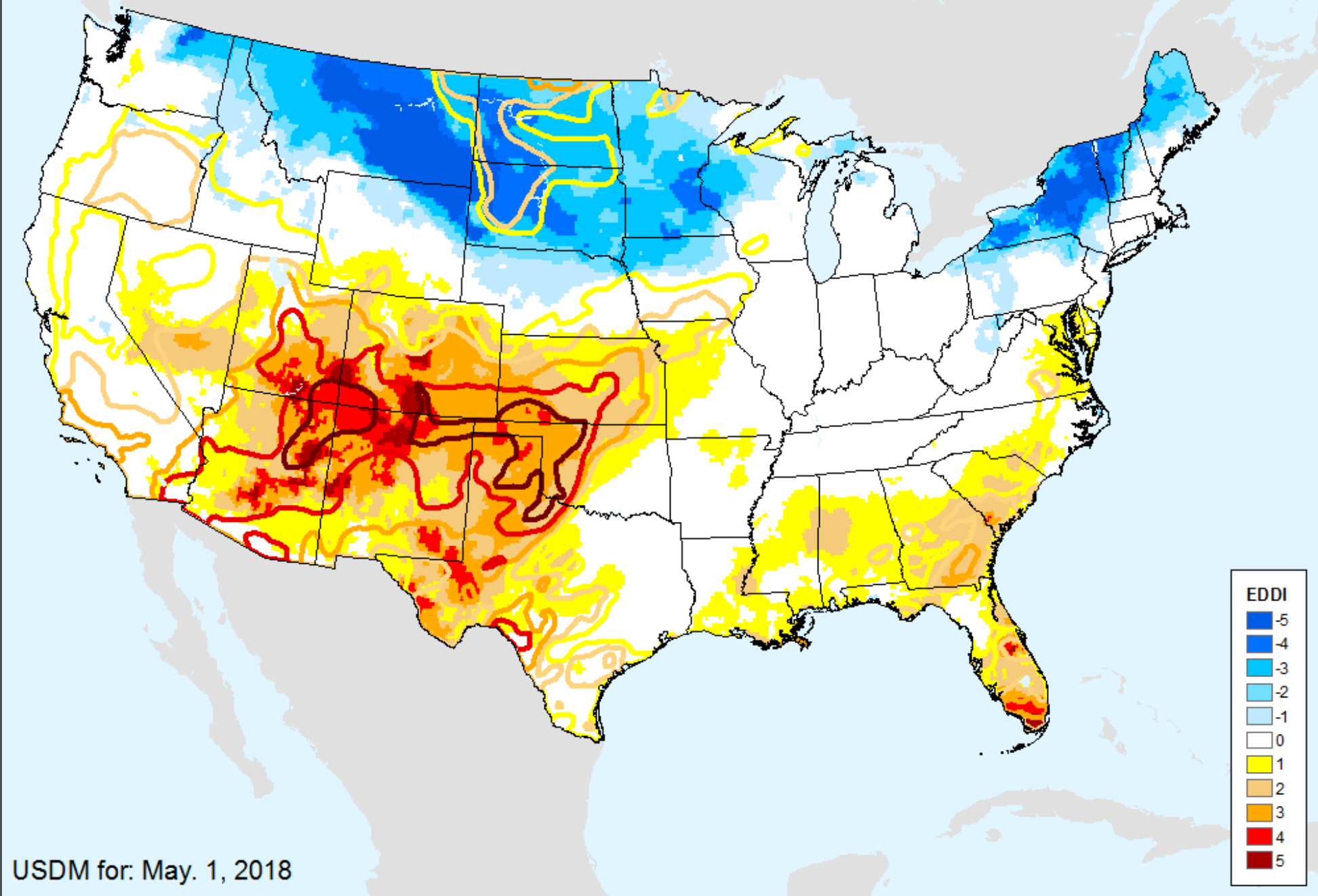
EDDI 10-week

As of: Tuesday, May 8, 2018



EDDI 11-week

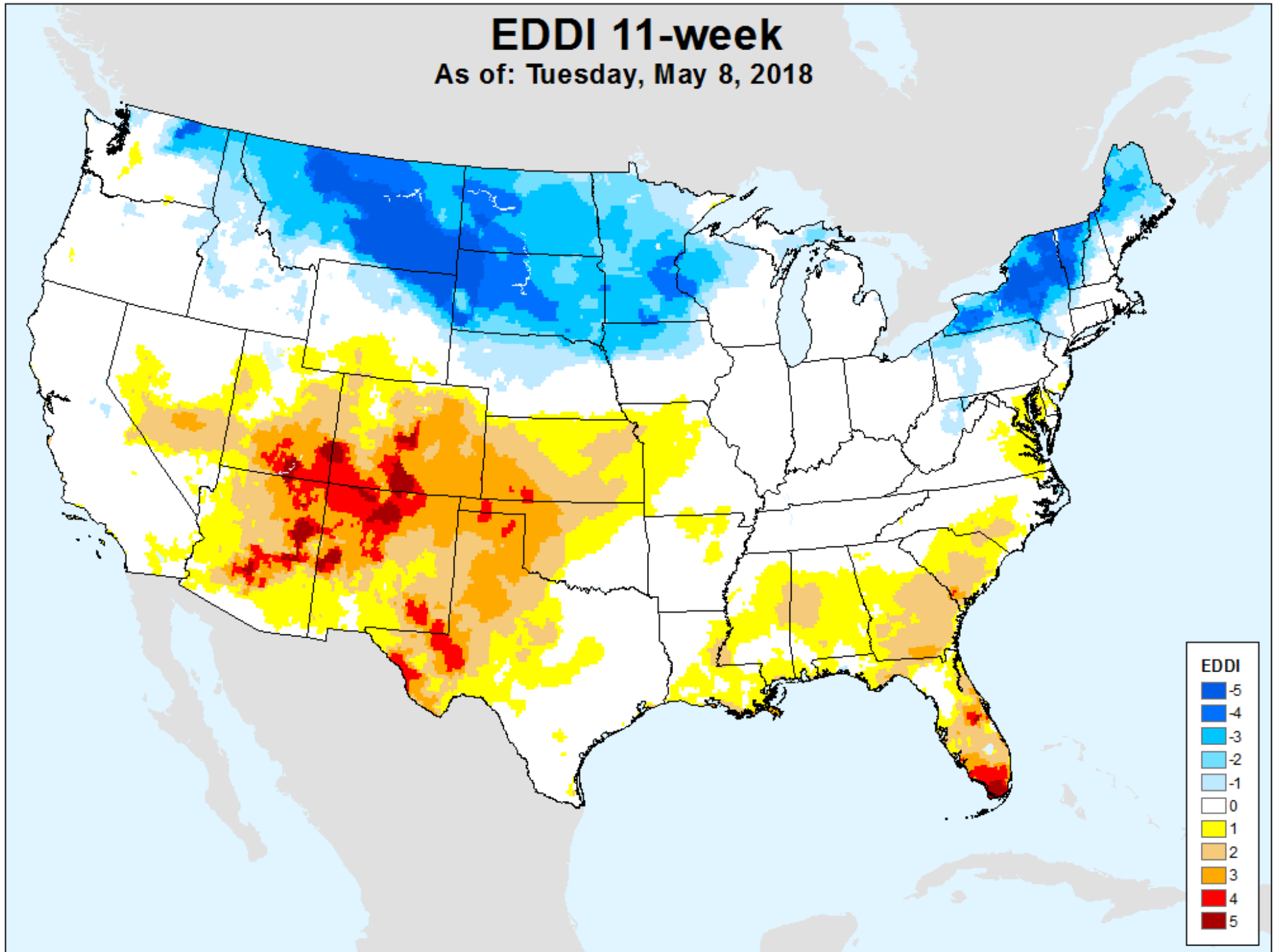
As of: Tuesday, May 8, 2018



USDM for: May. 1, 2018

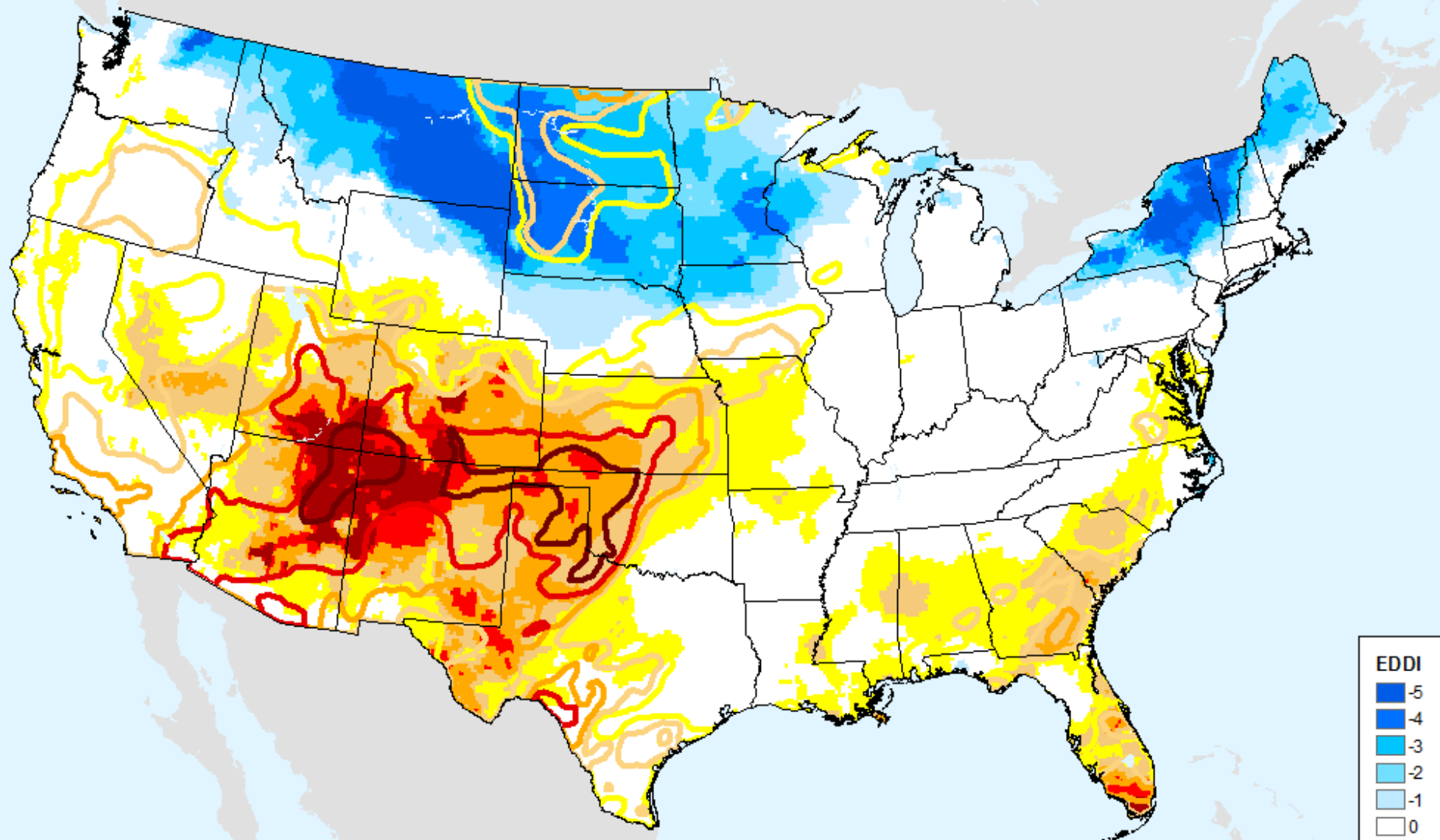
EDDI 11-week

As of: Tuesday, May 8, 2018



EDDI 12-week

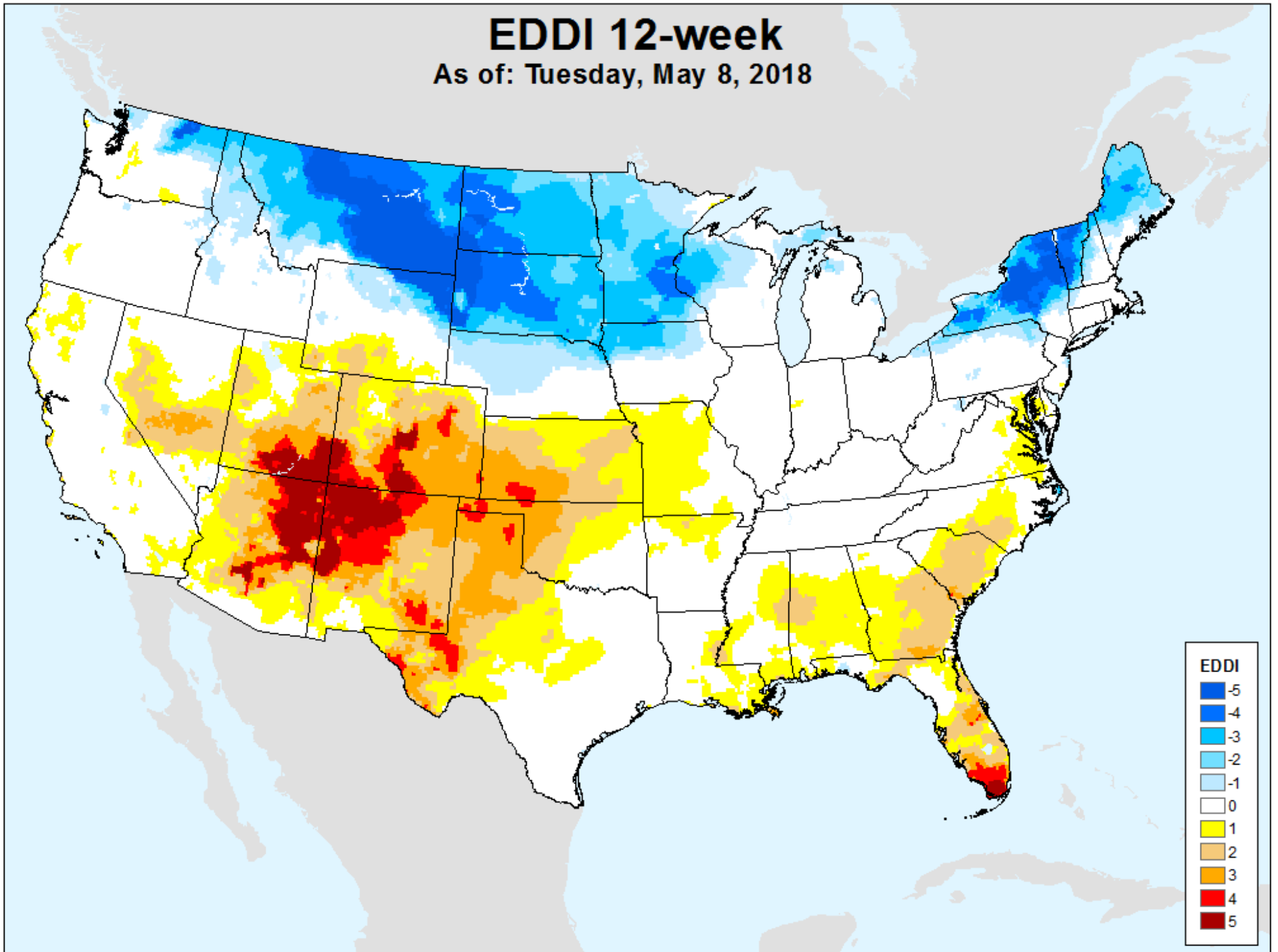
As of: Tuesday, May 8, 2018



USDM for: May. 1, 2018

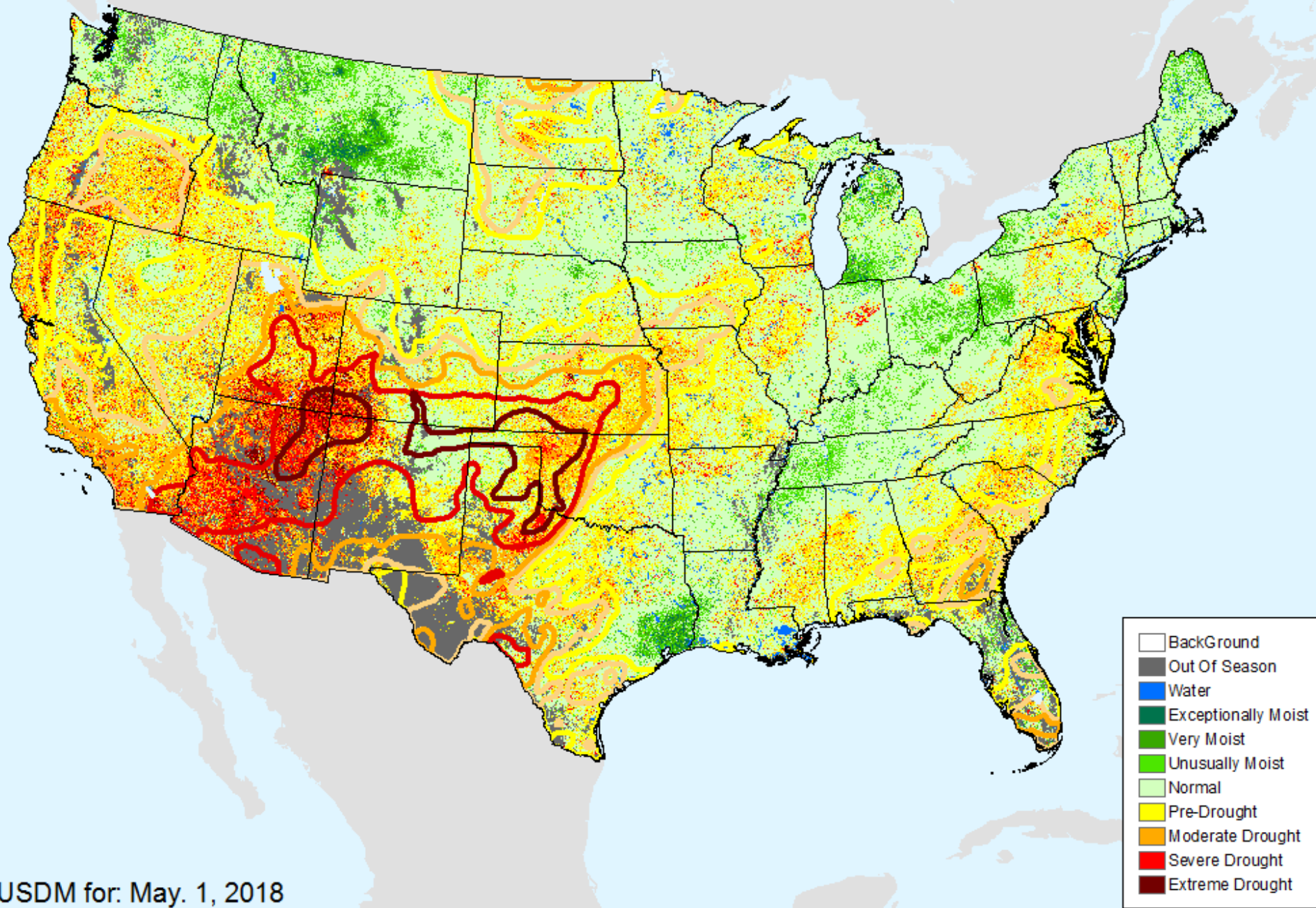
EDDI 12-week

As of: Tuesday, May 8, 2018



Vegetation Drought Response Index (VegDRI)

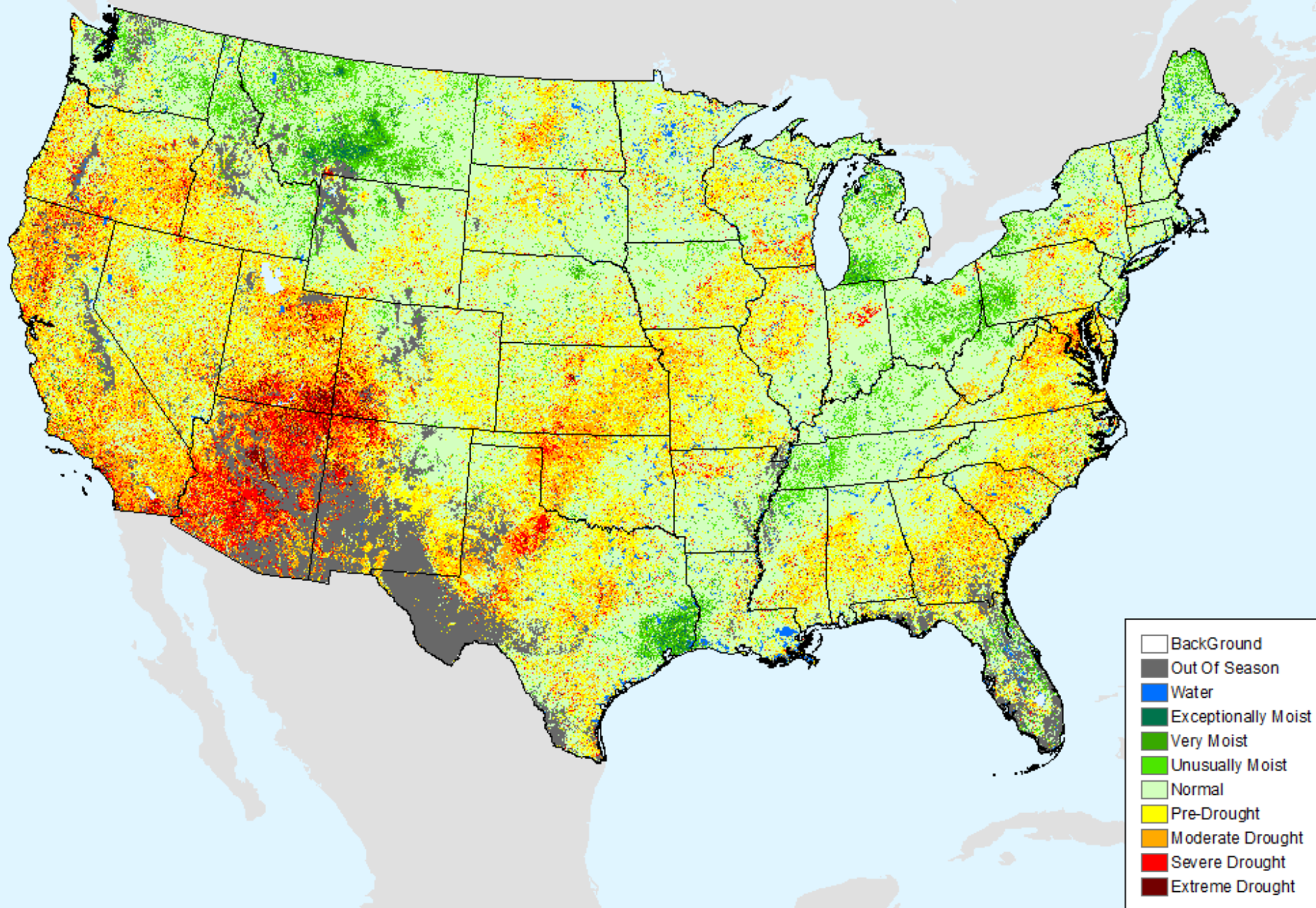
As of: Tuesday, May 8, 2018



USDM for: May. 1, 2018

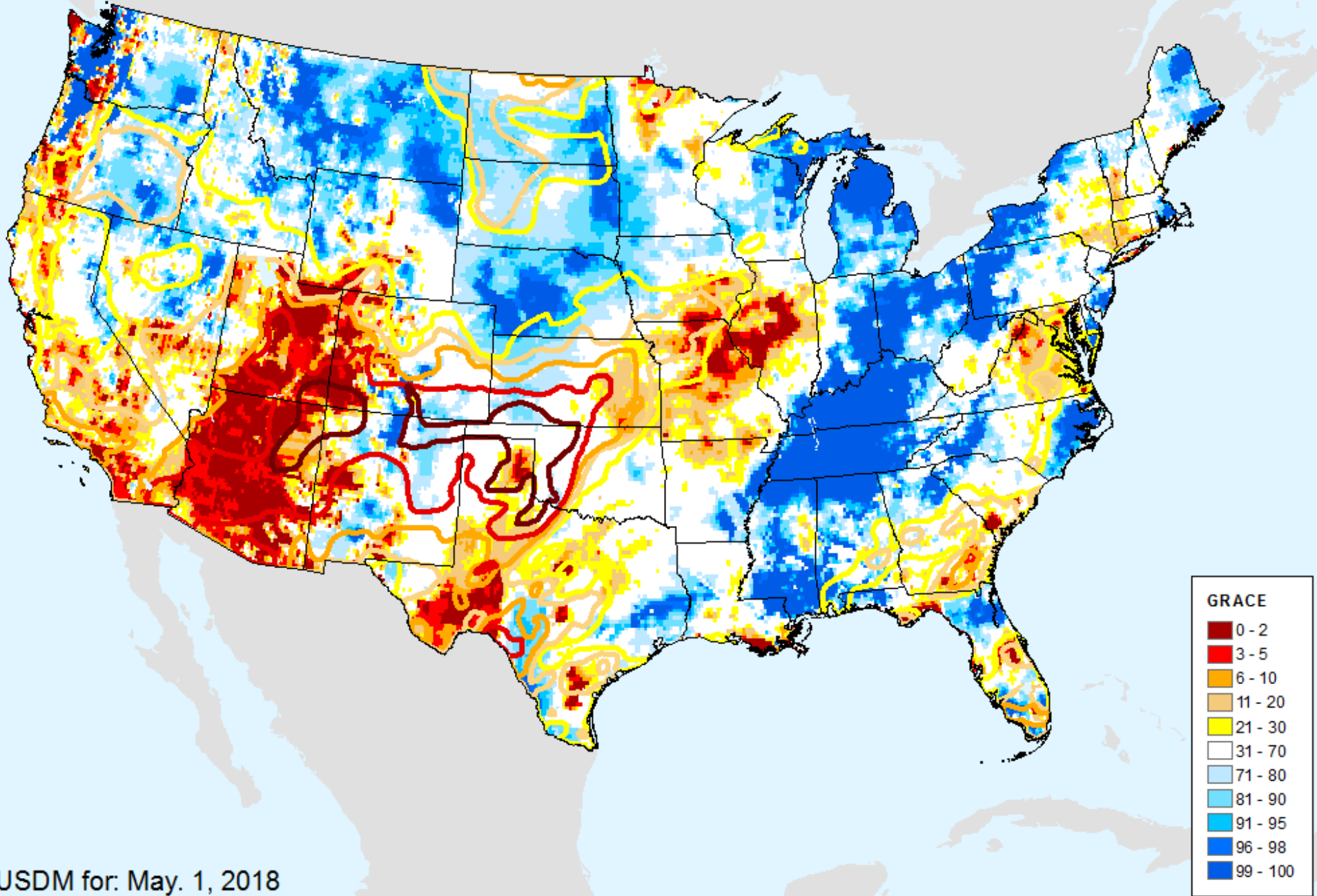
Vegetation Drought Response Index (VegDRI)

As of: Tuesday, May 8, 2018



GRACE-Based Shallow Groundwater Drought Indicator

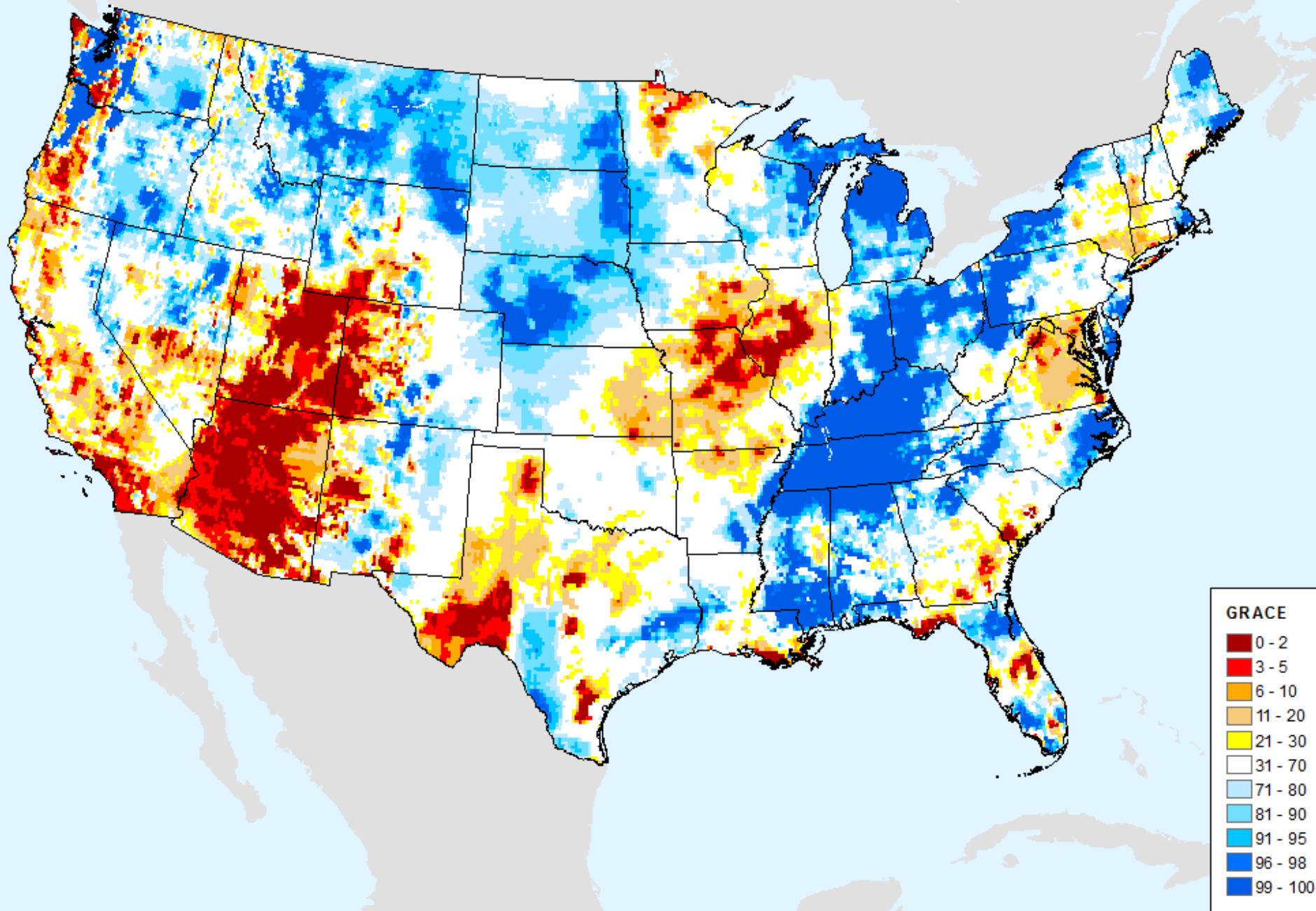
As of: Tuesday, May 8, 2018



USDM for: May. 1, 2018

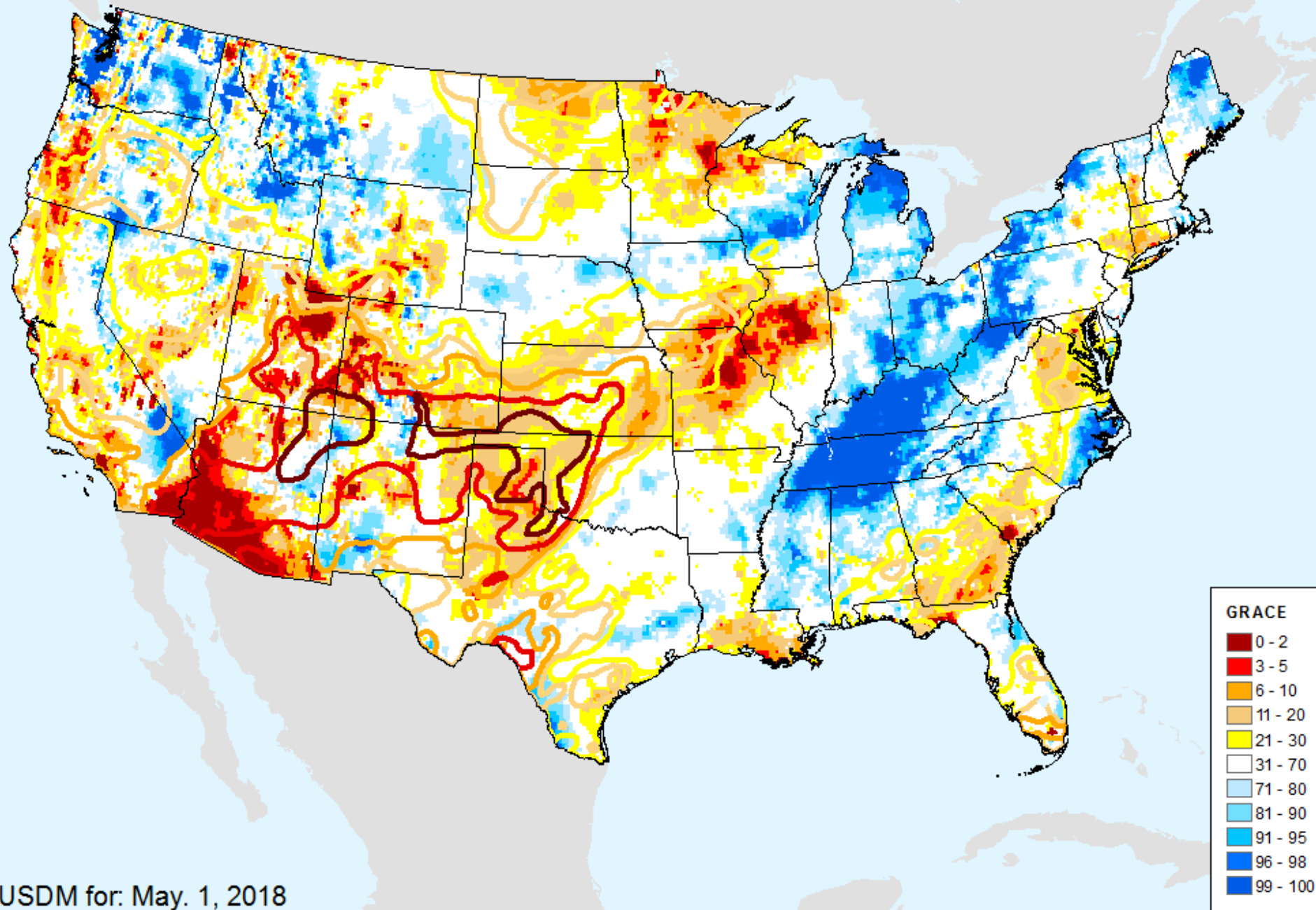
GRACE-Based Shallow Groundwater Drought Indicator

As of: Tuesday, May 8, 2018



GRACE-Based Root Zone Soil Moisture Drought Indicator

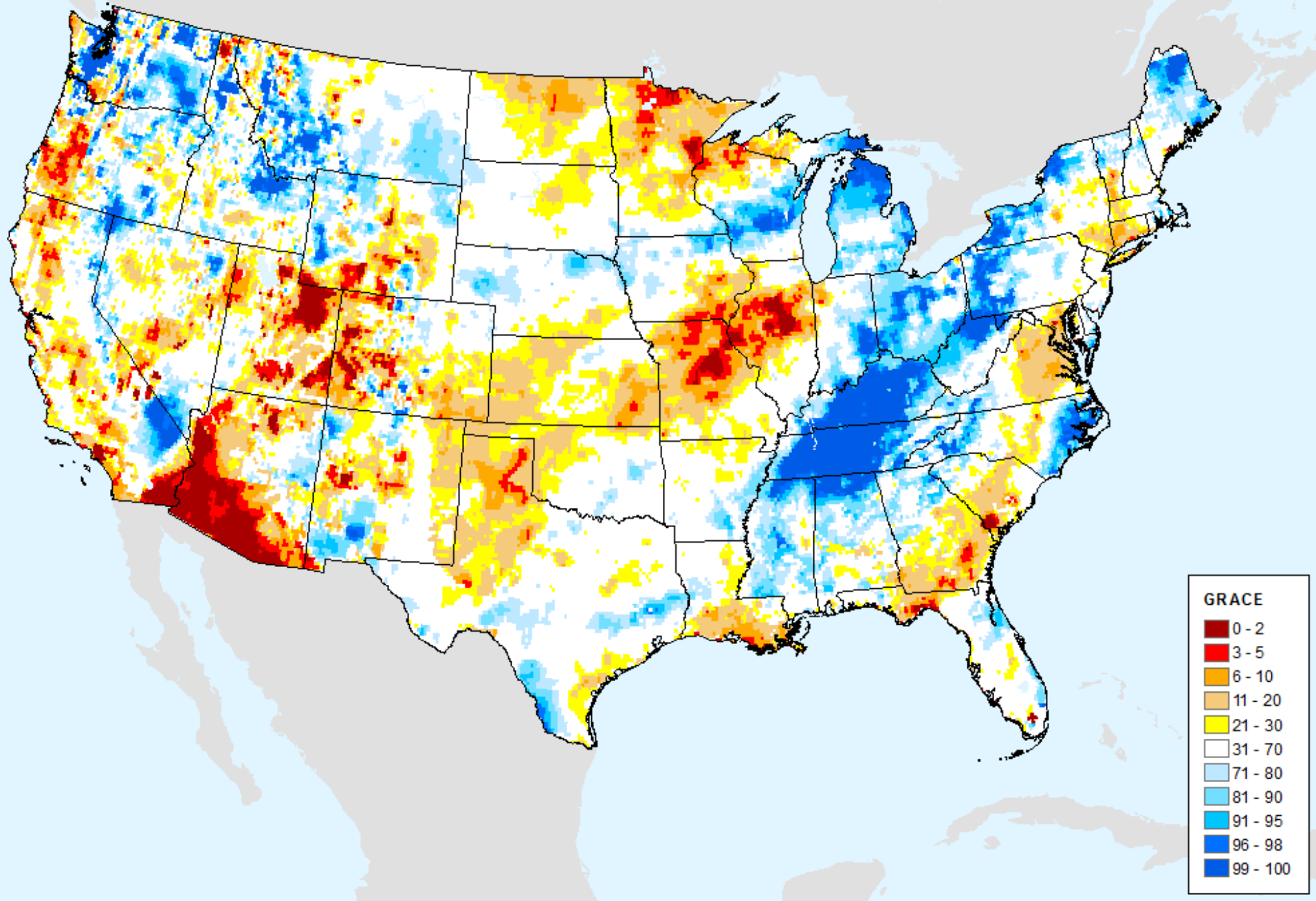
As of: Tuesday, May 8, 2018



USDM for: May. 1, 2018

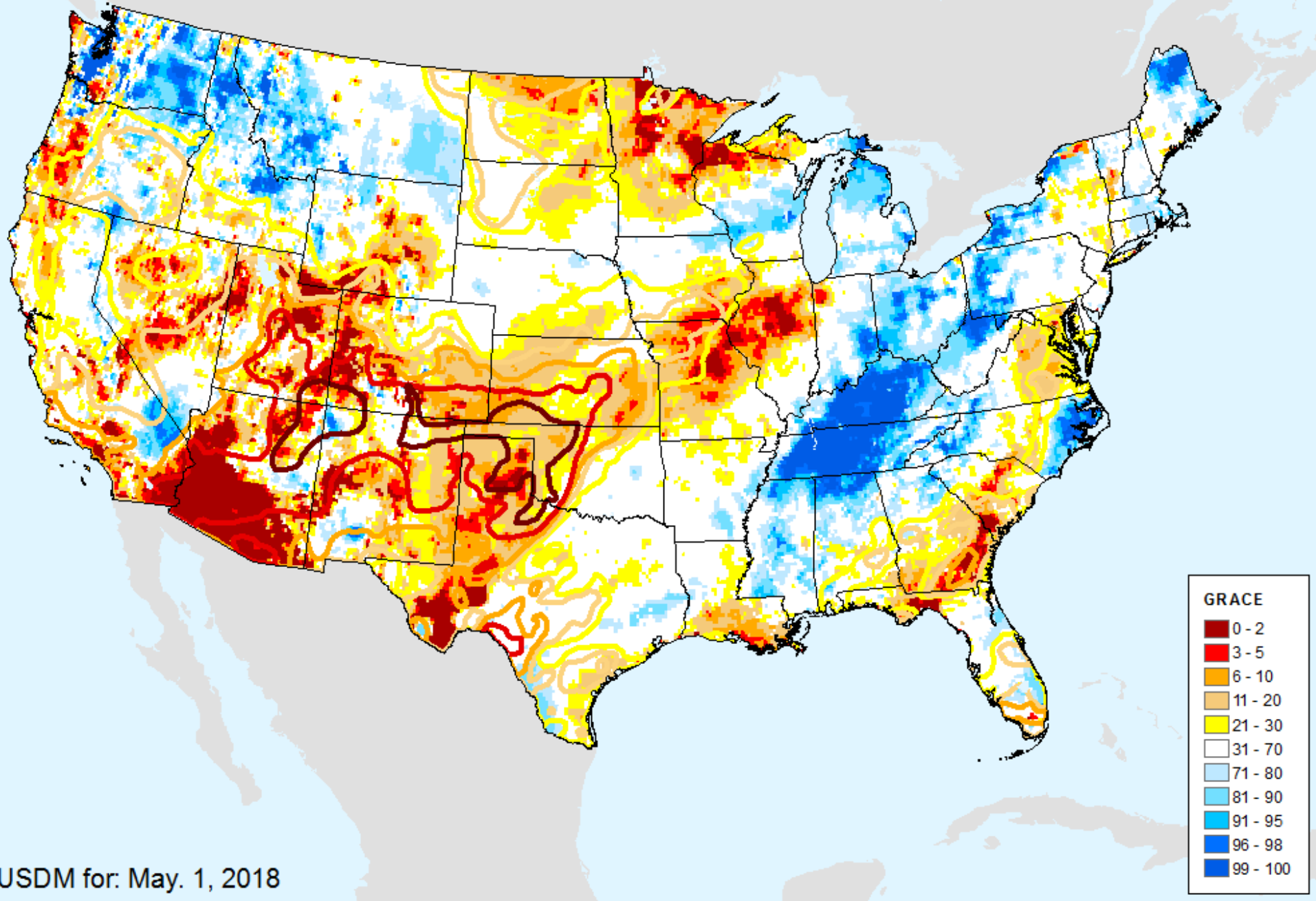
GRACE-Based Root Zone Soil Moisture Drought Indicator

As of: Tuesday, May 8, 2018



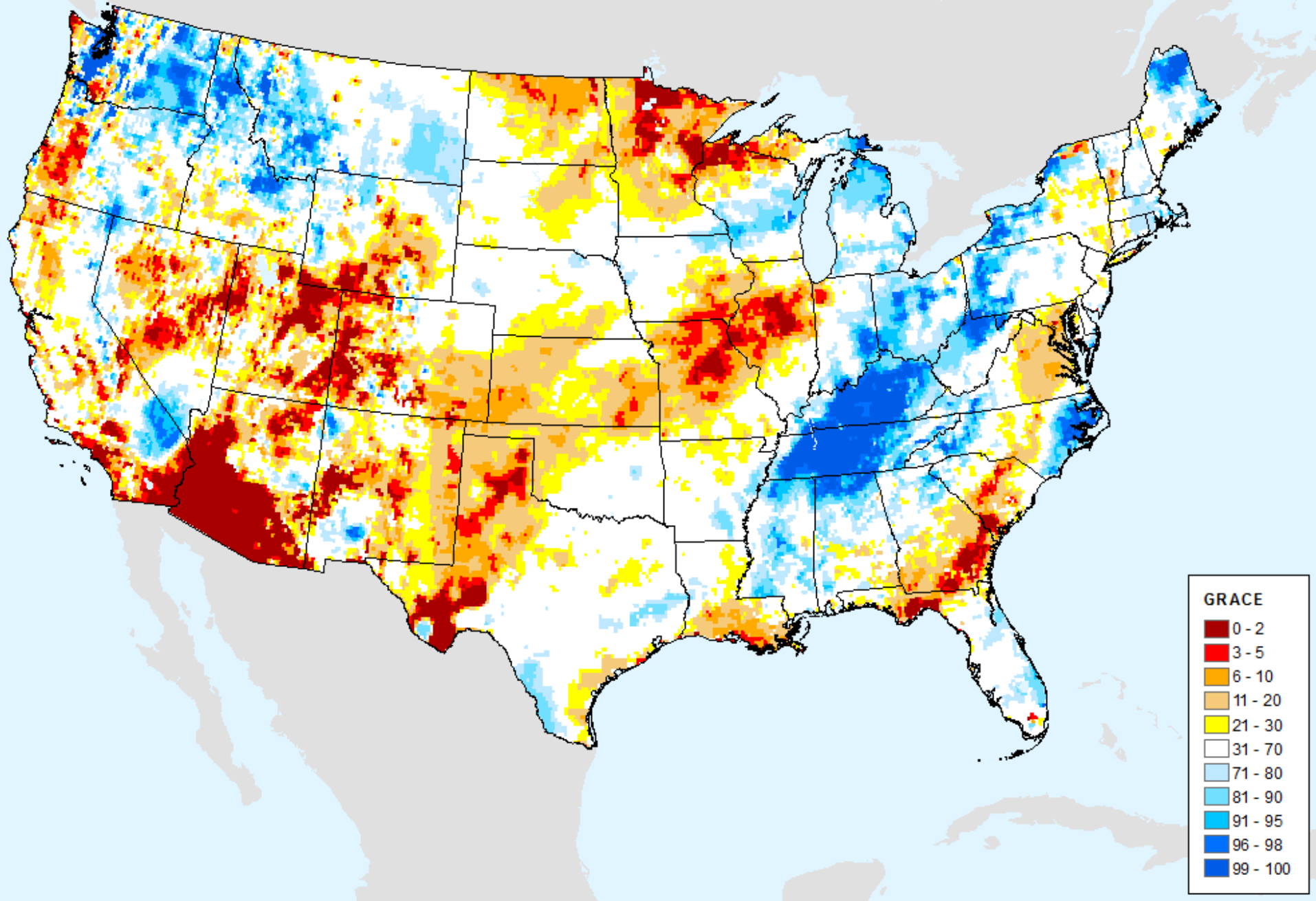
GRACE-Based Surface Soil Moisture Drought Indicator

As of: Tuesday, May 8, 2018



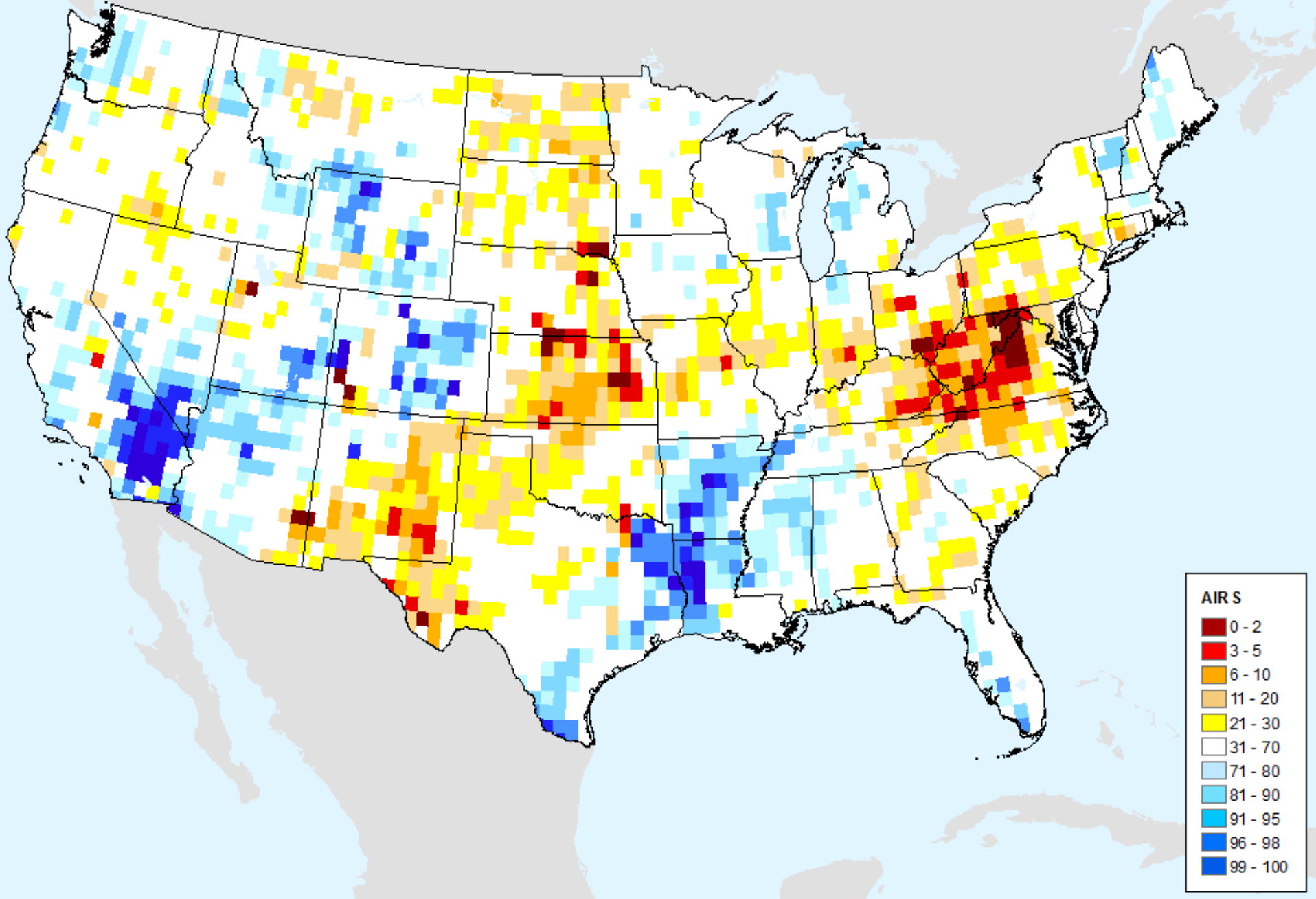
GRACE-Based Surface Soil Moisture Drought Indicator

As of: Tuesday, May 8, 2018



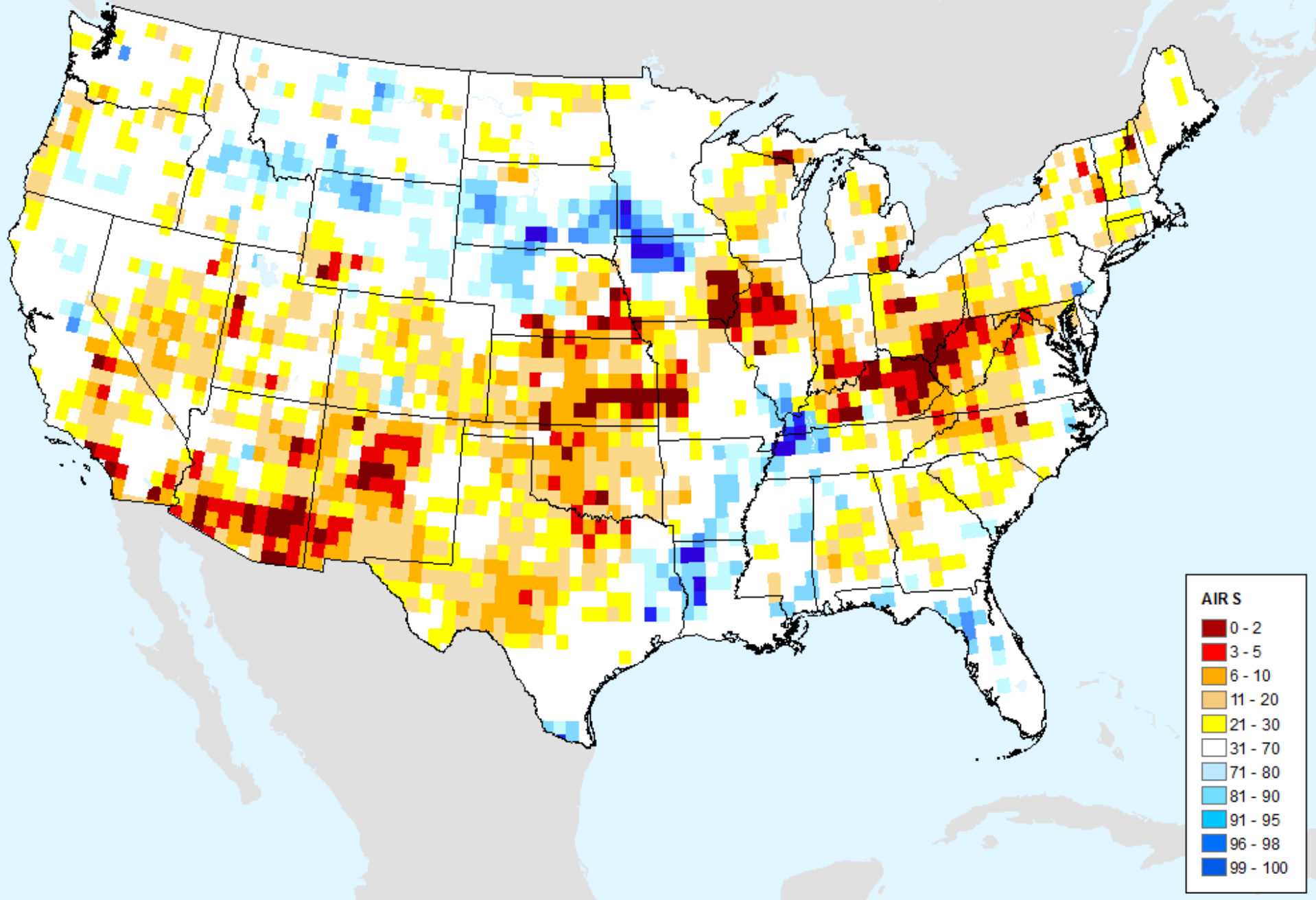
AIRS-Based Surface Relative Humidity 7 Day

As of: Tuesday, May 8, 2018



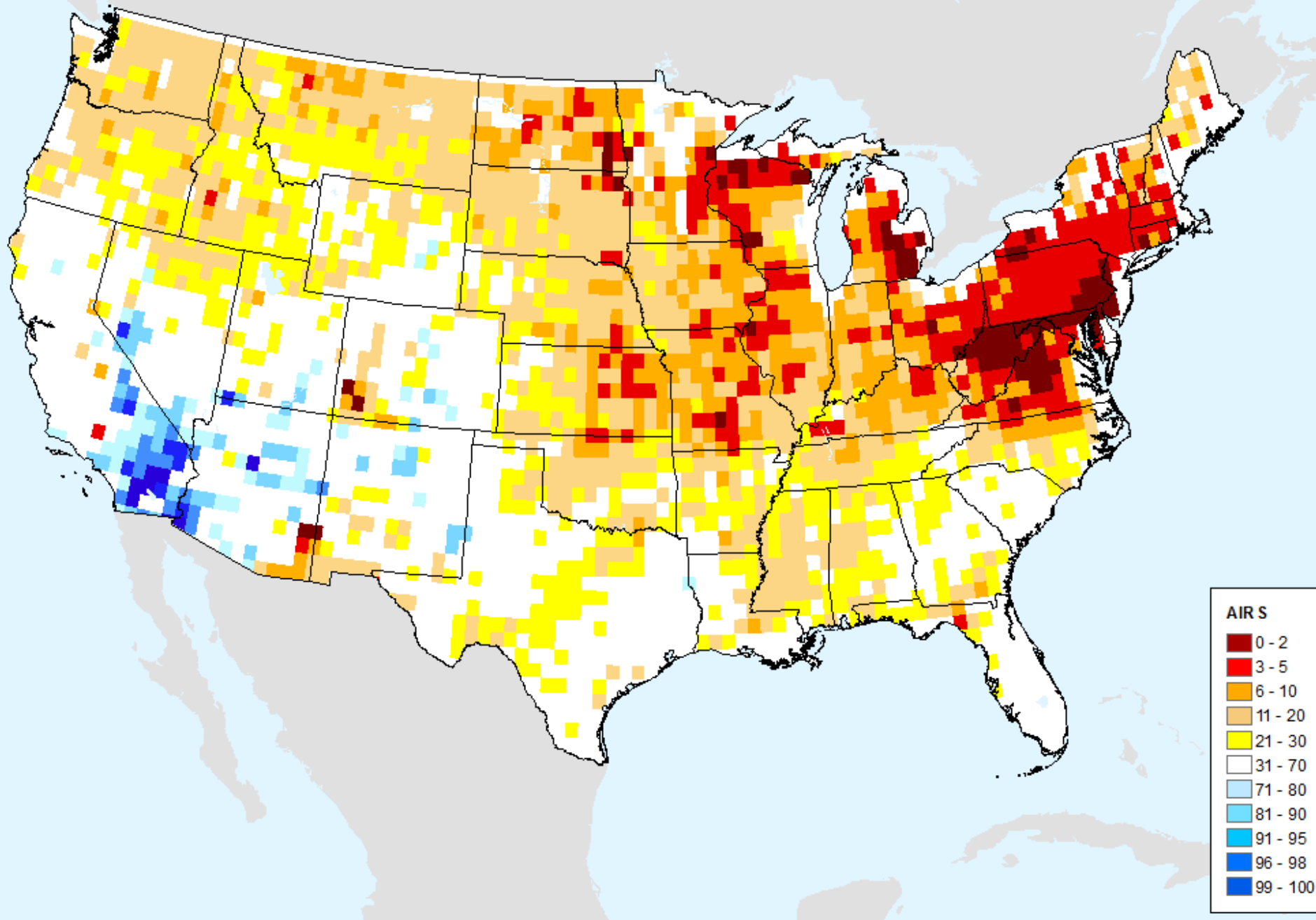
AIRS-Based Surface Relative Humidity 28 Day

As of: Tuesday, May 8, 2018



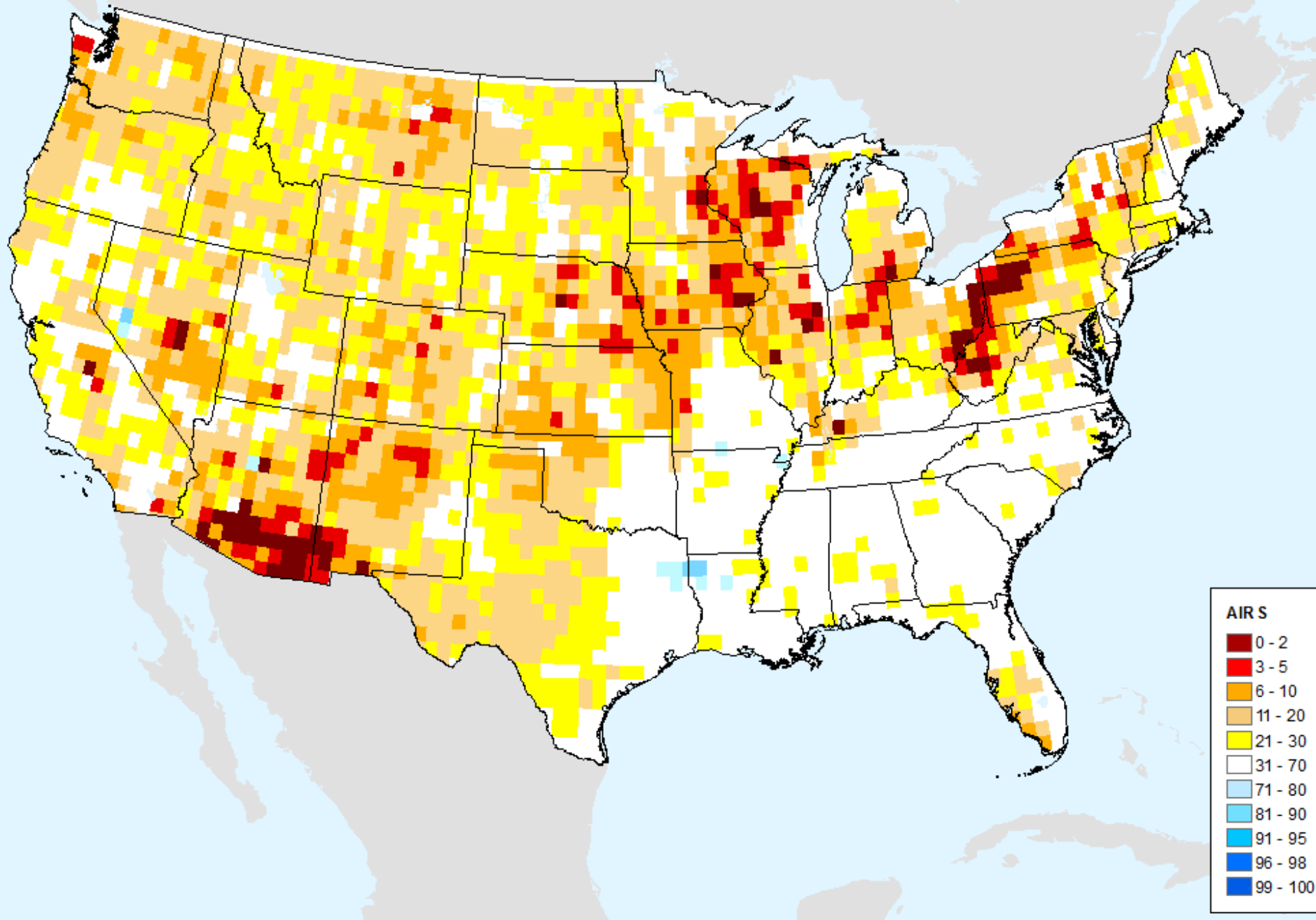
AIRS-Based Retrieved Surface Air Temperature 7 Day

As of: Tuesday, May 8, 2018



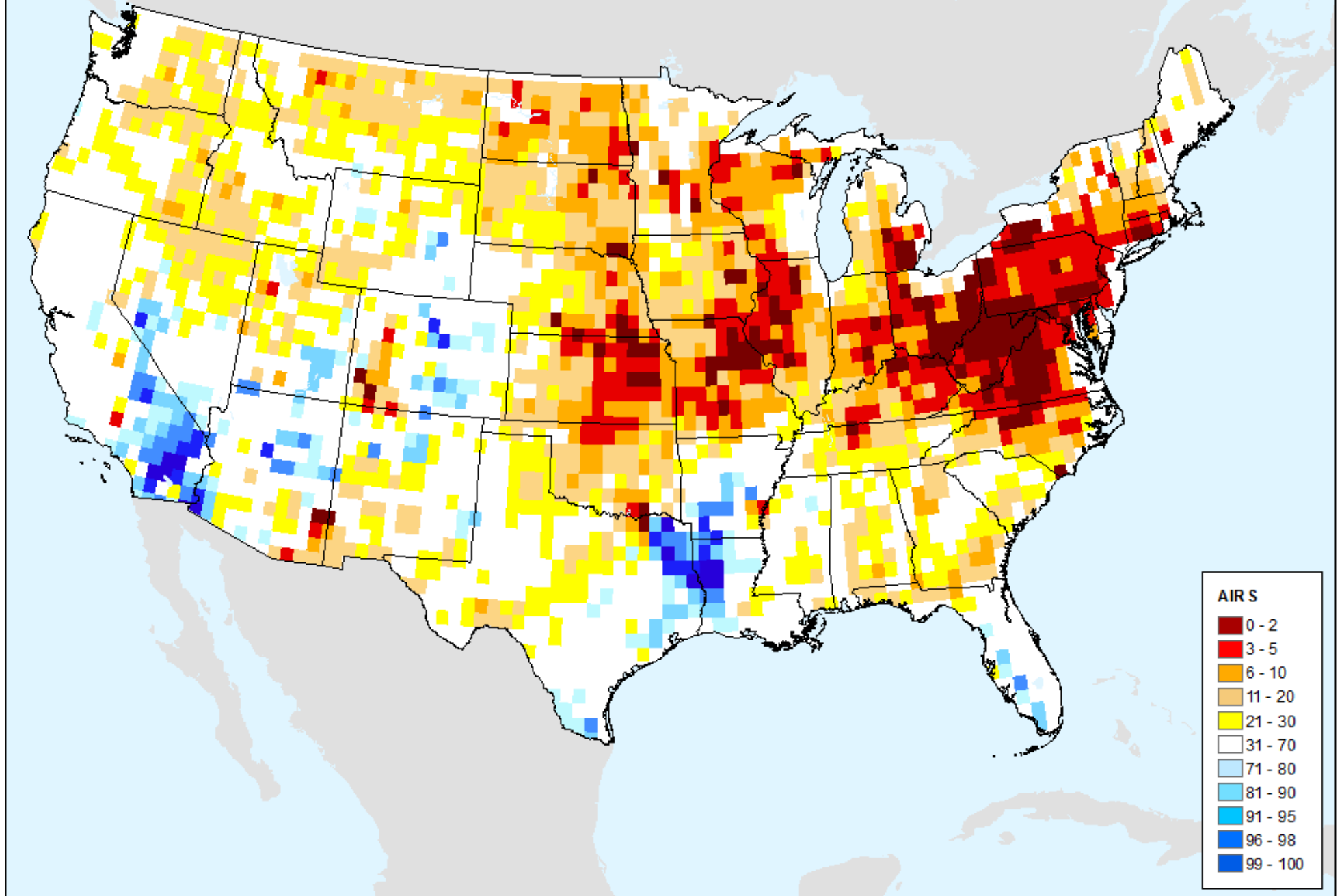
AIRS-Based Retrieved Surface Air Temperature 28 Day

As of: Tuesday, May 8, 2018



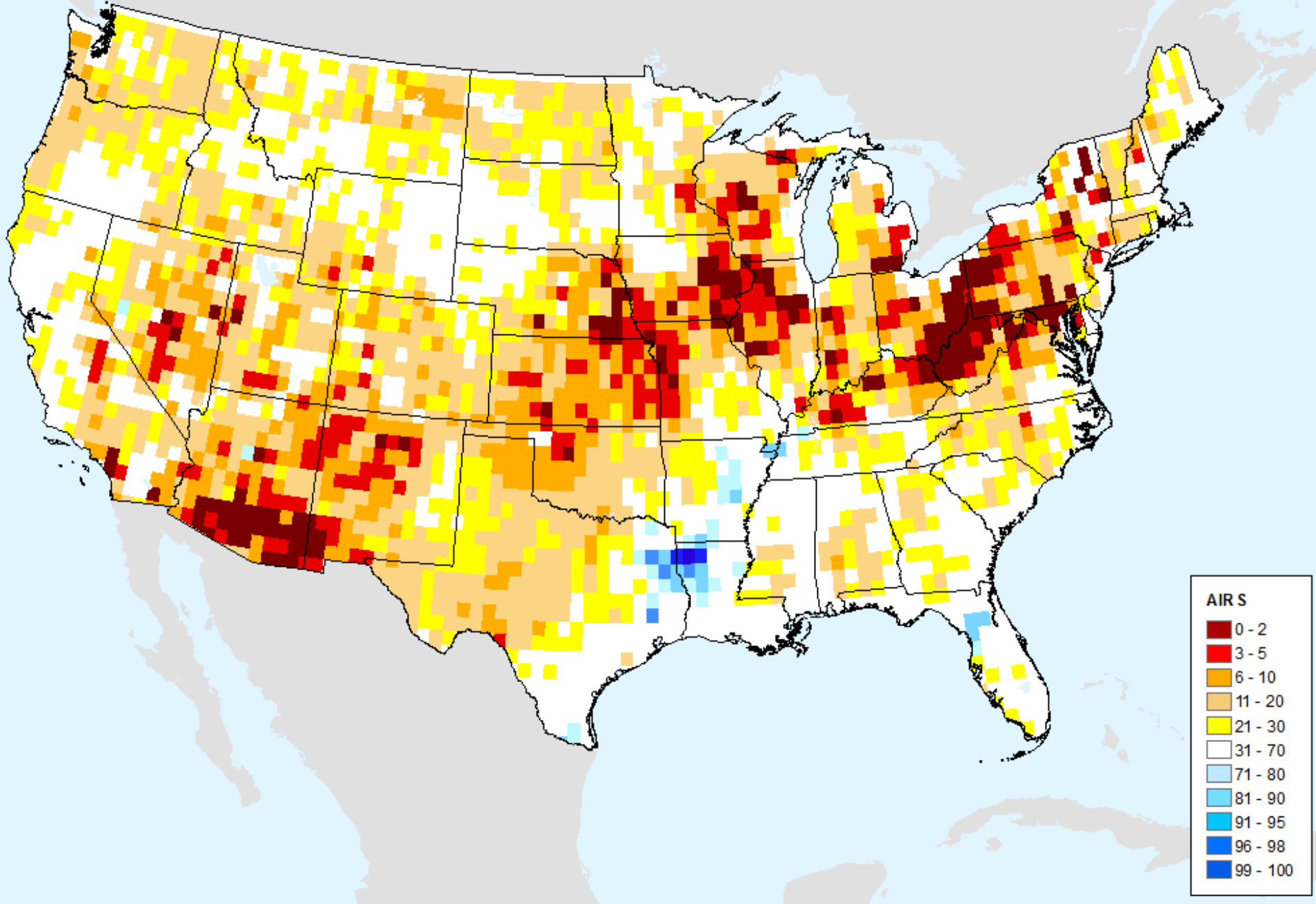
AIRS-Based Vapor Pressure Deficit 7 Day

As of: Tuesday, May 8, 2018

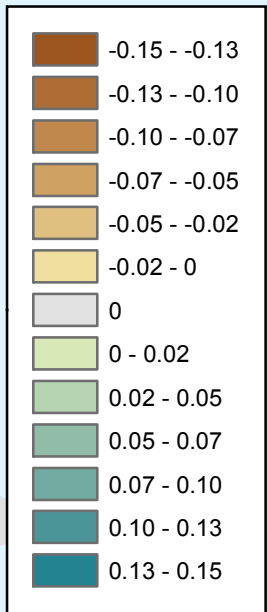
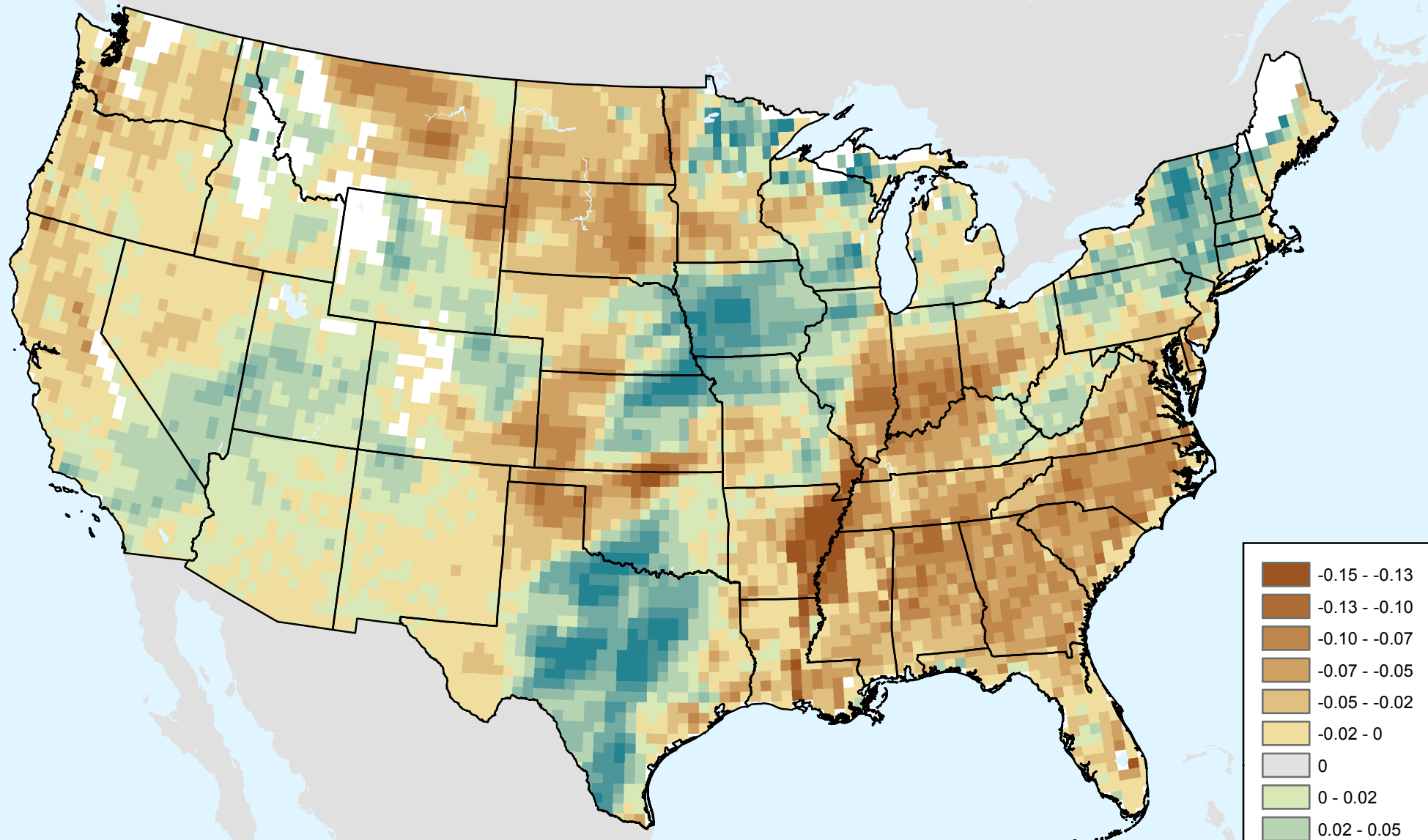


AIRS-Based Vapor Pressure Deficit 28 Day

As of: Tuesday, May 8, 2018

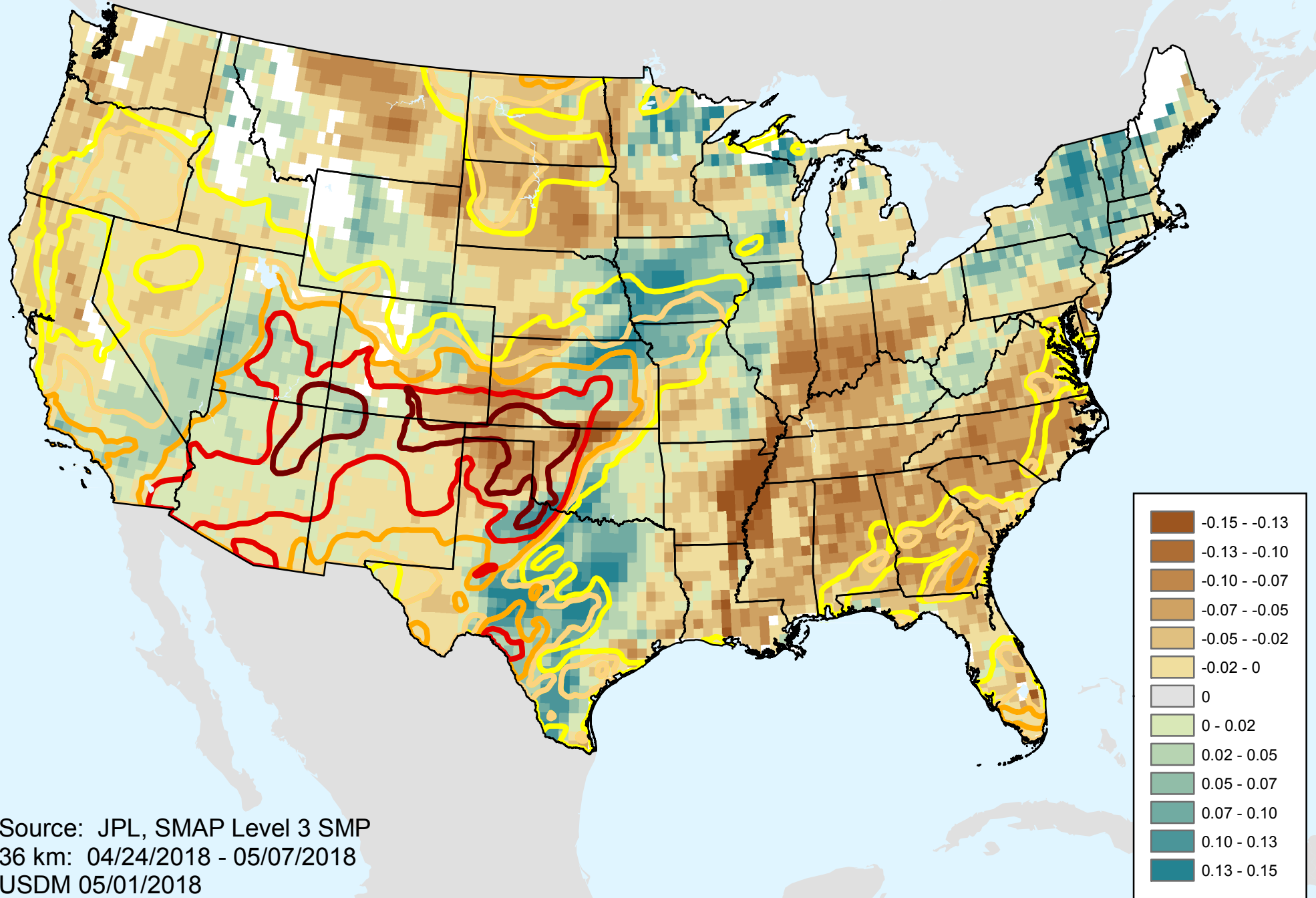


SMAP 1-Week Change in Soil Moisture 0-5 cm



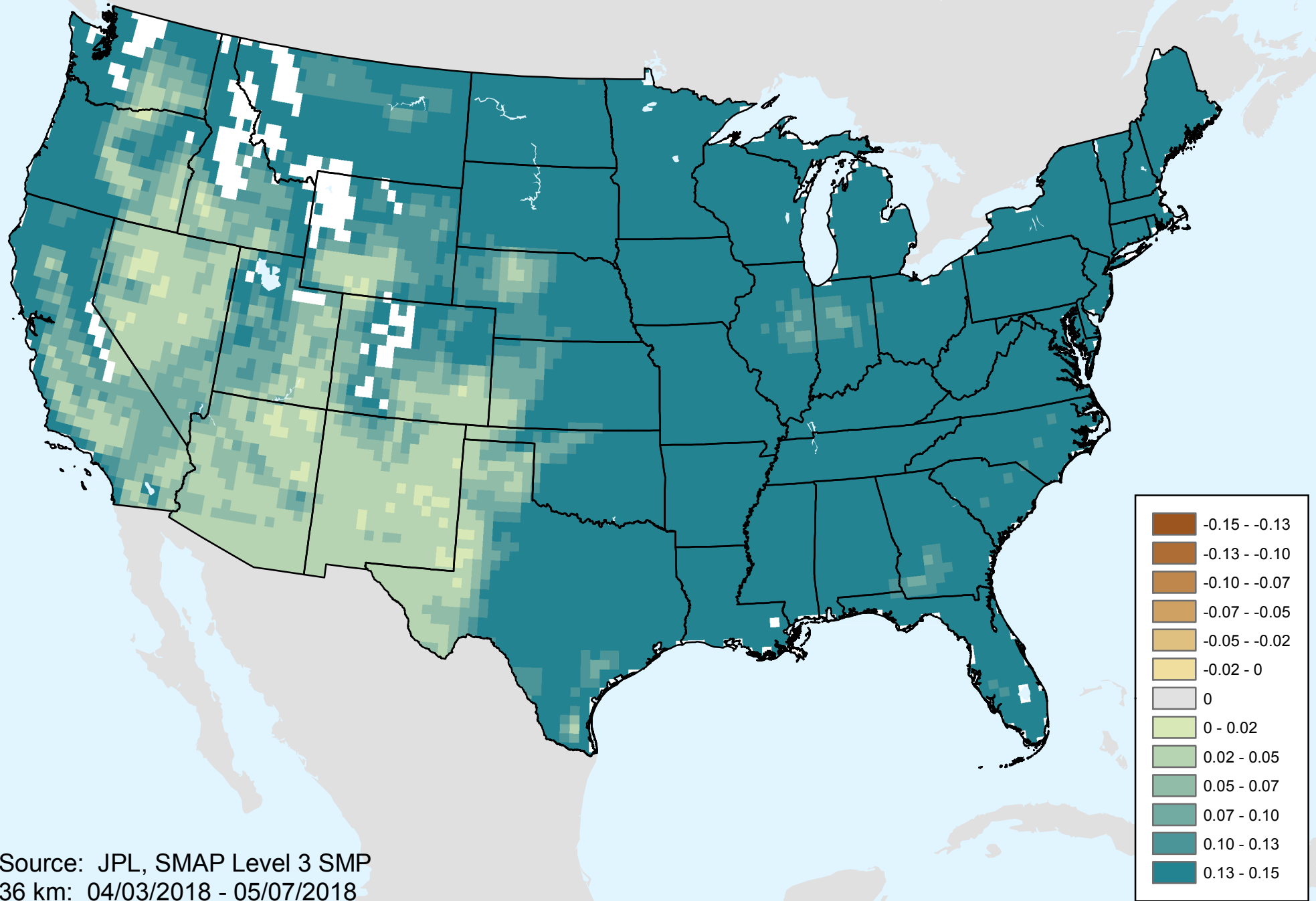
Source: JPL, SMAP Level 3 SMP
36 km: 04/24/2018 - 05/07/2018

SMAP 1-Week Change in Soil Moisture 0-5 cm



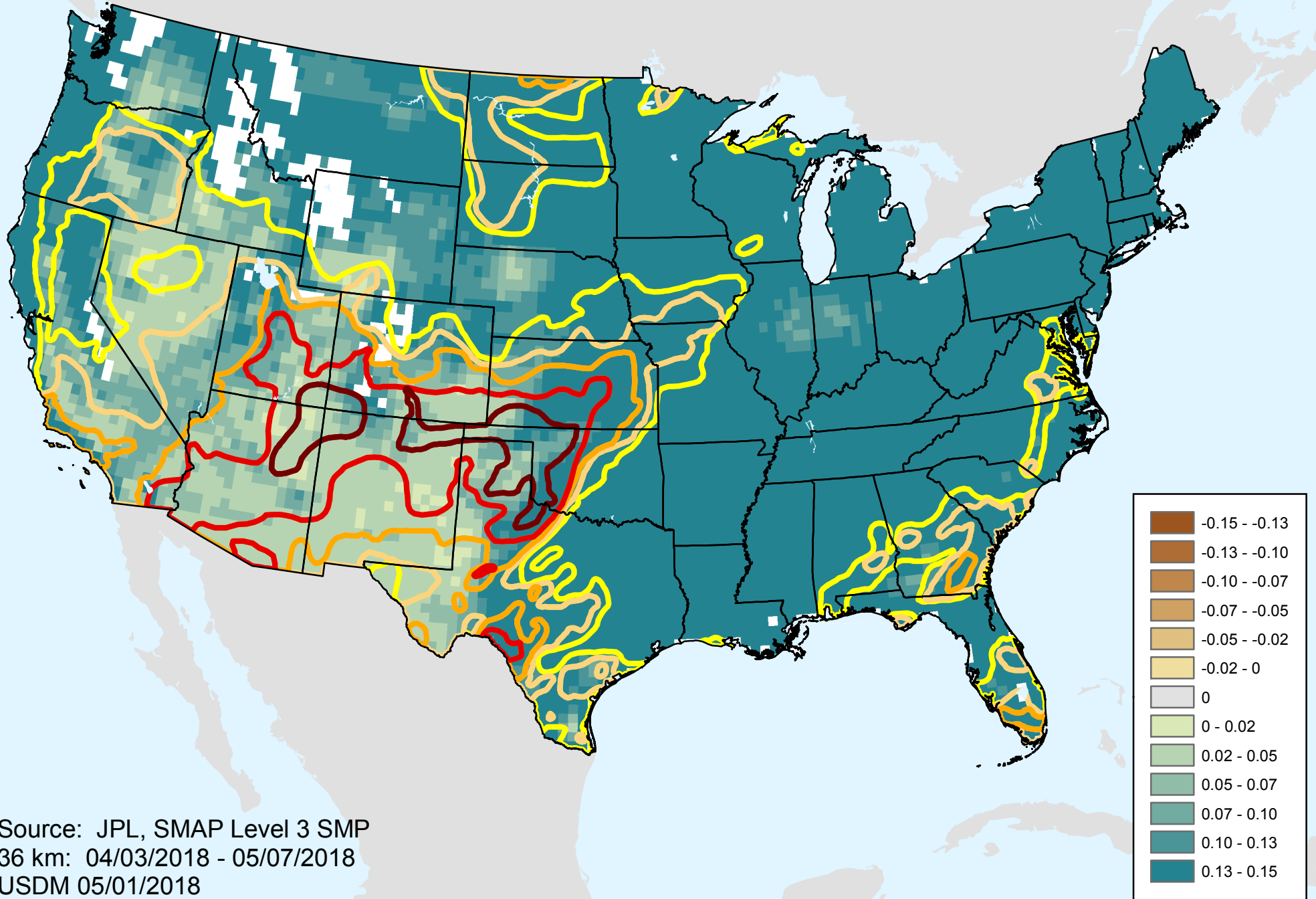
Source: JPL, SMAP Level 3 SMP
36 km: 04/24/2018 - 05/07/2018
USDM 05/01/2018

SMAP 1-Month Change in Soil Moisture 0-5 cm



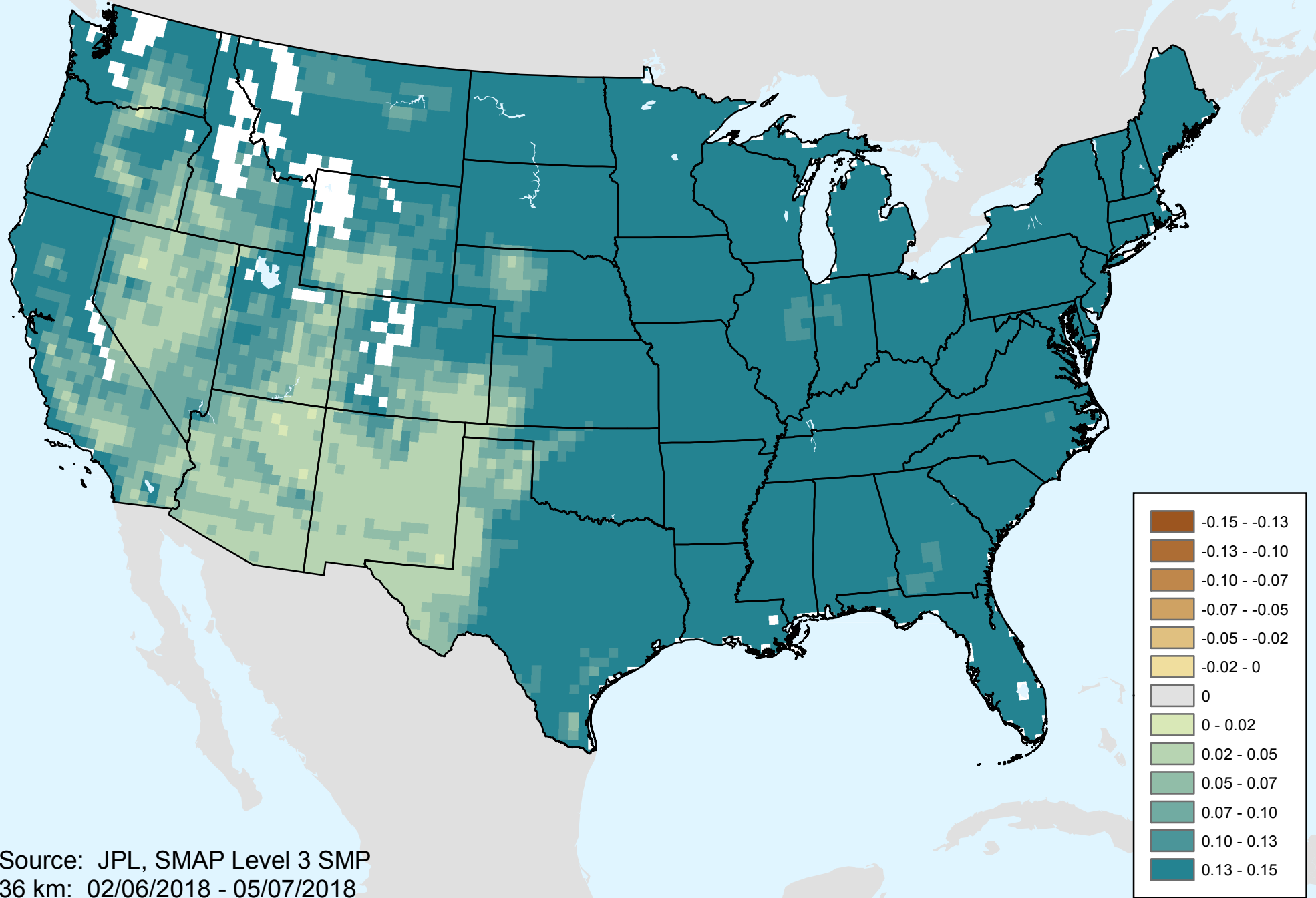
Source: JPL, SMAP Level 3 SMP
36 km: 04/03/2018 - 05/07/2018

SMAP 1-Month Change in Soil Moisture 0-5 cm



Source: JPL, SMAP Level 3 SMP
36 km: 04/03/2018 - 05/07/2018
USDM 05/01/2018

SMAP 3-Month Change in Soil Moisture 0-5 cm



Source: JPL, SMAP Level 3 SMP
36 km: 02/06/2018 - 05/07/2018

SMAP 3-Month Change in Soil Moisture 0-5 cm

